

Minerals and Waste Joint Plan

Appendix 2 Safeguarded Sites

Three policies address the safeguarding of minerals and waste sites and the identification of associated buffer zones:

- Policy S03 – Waste management facility safeguarding and associated buffer zone;
- Policy S04 – Transport infrastructure safeguarding and associated buffer zone;
- Policy S05 - Minerals ancillary infrastructure safeguarding and associated buffer zone.

This appendix provides maps of all the sites and infrastructure which are safeguarded under these policies.

The maps show the boundary of the site. These boundaries, along with the associated buffer zones where relevant, are shown on the Policies Map which has been produced in conjunction with the Minerals and Waste Joint Plan.

Contents


Safeguarded waste sites	Page 159
Safeguarded transport infrastructure	Page 209
Safeguarded ancillary infrastructure	Page 229

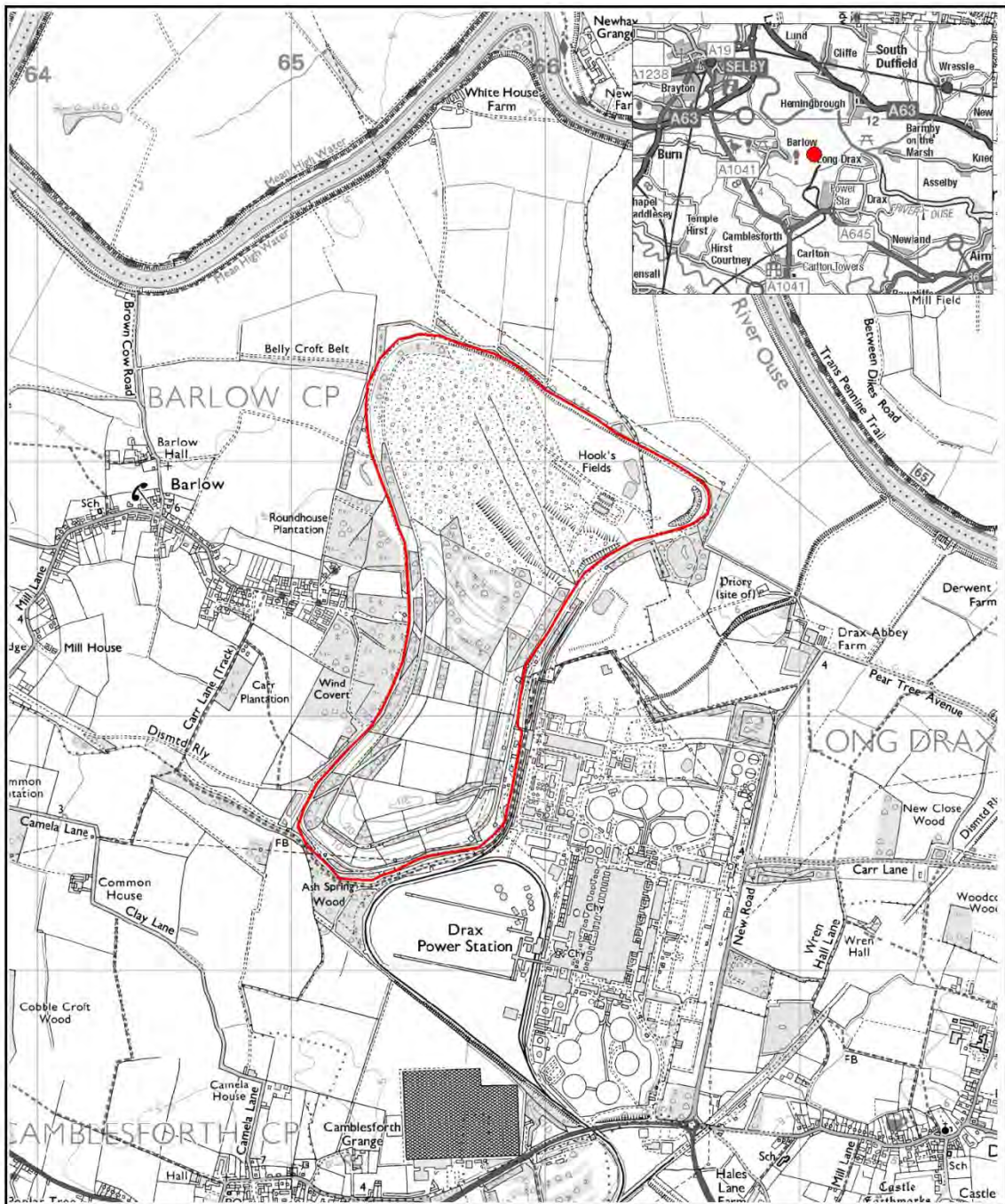
Safeguarded waste sites

Waste site name	District	Waste facility type
Barlow Ash Disposal	Selby	Restricted/specialist landfill
Gale Common Ash Disposal Site	Selby	Restricted/specialist landfill
Brotherton Ash disposal site	Selby	Restricted/specialist landfill
Harewood Whin	York	Non-hazardous landfill, recycling, composting
Allerton Park	Harrogate	Non-hazardous landfill, incineration with energy recovery
Todds Waste Management	Hambleton	Transfer (hazardous)
Hazel Court	York	Transfer (hazardous)
Treacle Jug Farm	Harrogate	Transfer (hazardous)
Unit 8, Marsden Business Park	Harrogate	Transfer (hazardous)
Genta Environmental, Marsden Business Park	Harrogate	Transfer (hazardous)
Dean Road Depot	Scarborough	Transfer (hazardous)
Seamer Carr	Scarborough	Transfer (non-hazardous), composting, HWRC
Tofts Road, Kirkby Misperton	Ryedale	Transfer (non-hazardous)
Halton East Works	Craven	Transfer (non-hazardous)
Whitby recycling	Scarborough	Transfer (non-hazardous)
Claro Road	Harrogate	Transfer (non-hazardous)
Tancred Transfer Station	Richmondshire	Transfer (non-hazardous) composting
Dalkia Bio Energy Ltd	Selby	Energy recovery
Southmoor Energy Centre	Selby	Energy recovery
North Selby Mine	York	Anaerobic Digestion
Arbre site, Eggborough	Selby	Energy recovery
Clapham Lodge	Hambleton	Anaerobic Digestion
Park Barn Farm	Hambleton	Anaerobic Digestion
The Maltings	Selby	Composting
Knapton Quarry	Ryedale	Composting
Sandhutton Airfield	Hambleton	Composting
Catterick Bridge	Richmondshire	HWRC
Gatherley Road	Richmondshire	HWRC
Leyburn	Richmondshire	HWRC
Leeming Bar	Hambleton	HWRC
Stokesley	Hambleton	HWRC
Whitby	Scarborough	HWRC
Burnistion	Scarborough	HWRC
Malton/Norton	Ryedale	HWRC
Caucklands/Thornton-le-Dale	Ryedale	HWRC
Northallerton	Hambleton	HWRC
Stonefall, Harrogate	Harrogate	HWRC
Wombledon	Ryedale	HWRC
Sowerby, Thirsk	Hambleton	HWRC
Skibeden, Skipton	Craven	HWRC
Ripon	Harrogate	HWRC
Settle	Craven	HWRC
Tadcaster	Selby	HWRC

Selby	Selby	HWRC
Tholthorpe	Hambleton	HWRC
West Harrogate	Harrogate	HWRC
Towthorpe	York	HWRC

Key

 Line showing boundary or layout of site



Site Name: Barlow Ash Disposal, Drax

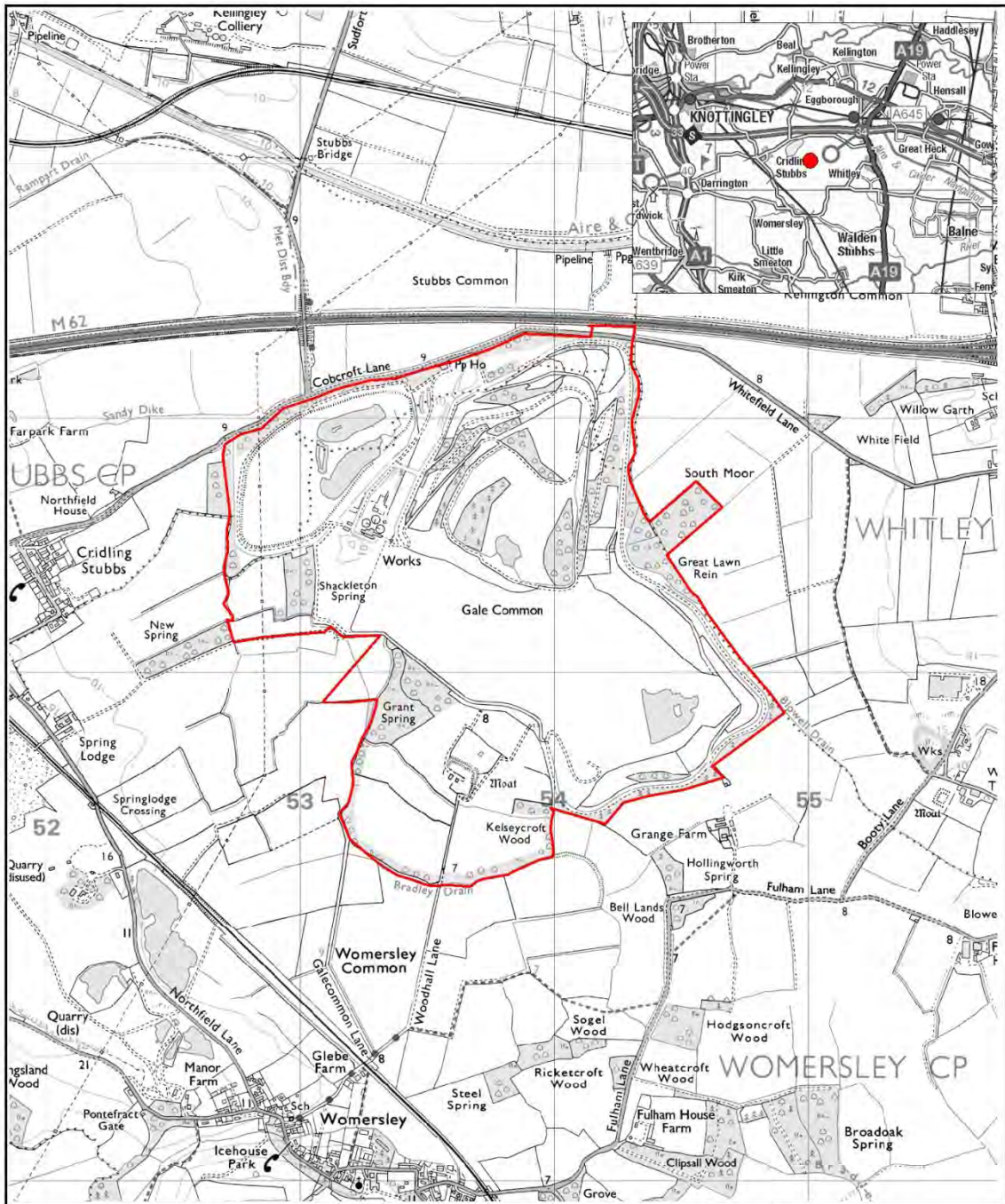
Facility Type: Landfill (restricted/specialist)



Minerals and Waste Joint Plan,
County Hall, Northallerton,
North Yorkshire. DL7 8AH

Safeguarding: Waste Sites
Date : 01-2015
Compilation & Analysis : MWJP

This map is reproduced from Ordnance Survey material with the permission of Ordnance Survey on behalf of the Controller of Her Majesty's Stationery Office © Crown copyright. Unauthorised reproduction infringes Crown copyright and may lead to prosecution or civil proceedings. 100017946, 2015.



Site Name: Gale Common Ash Disposal Site

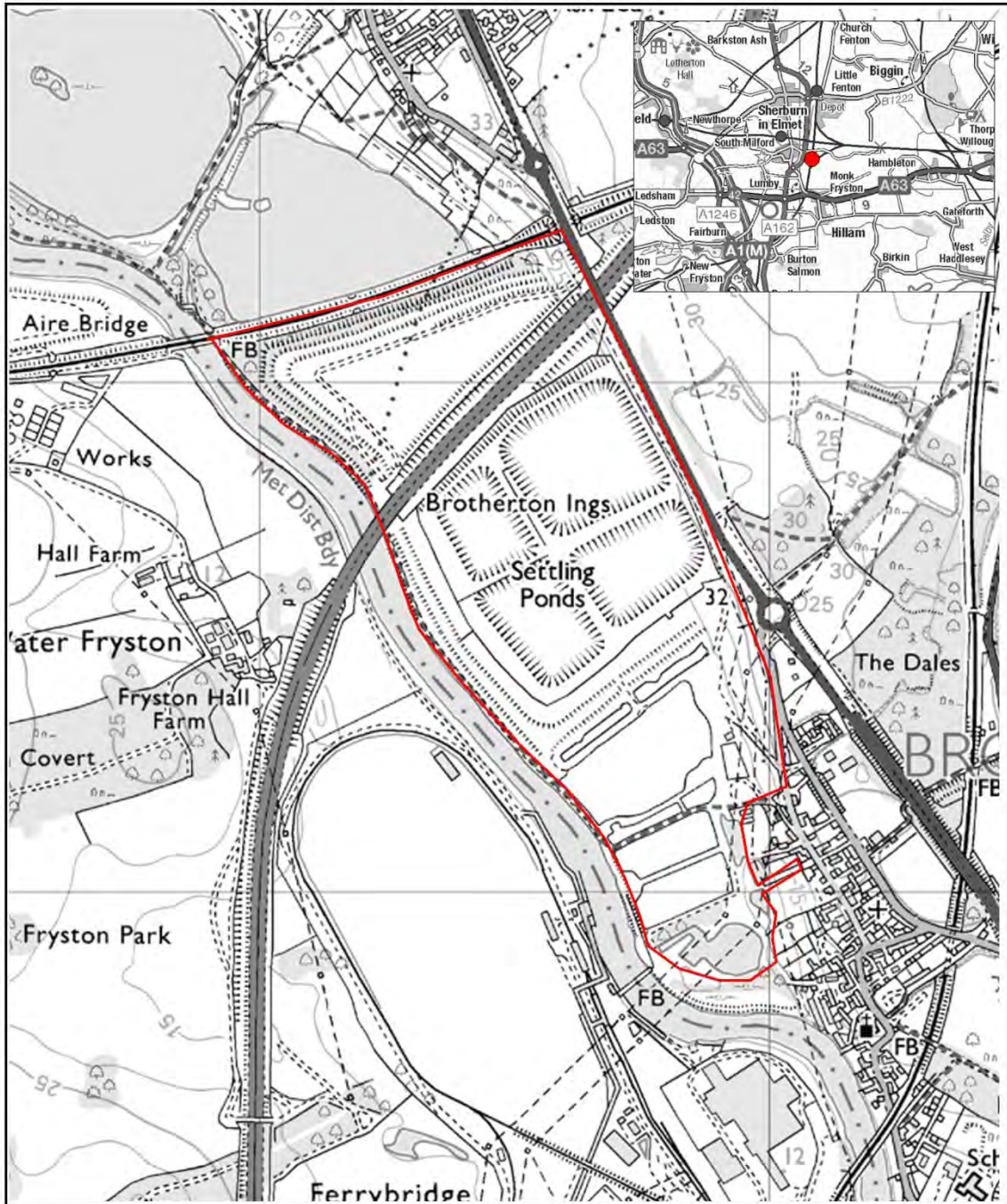
Facility Type: Landfill (restricted/specialist)



Minerals and Waste Joint Plan,
County Hall, Northallerton,
North Yorkshire. DL7 8AH

Safeguarding: Waste Sites
Date: 01-2015
Compilation & Analysis: MWJP

This map is reproduced from Ordnance Survey material with the permission of Ordnance Survey on behalf of the Controller of Her Majesty's Stationary Office © Crown copyright. Unauthorised reproduction infringes Crown copyright and may lead to prosecution or civil proceedings. 100017946, 2015.



Site Name: Brotherton Ash Disposal Site

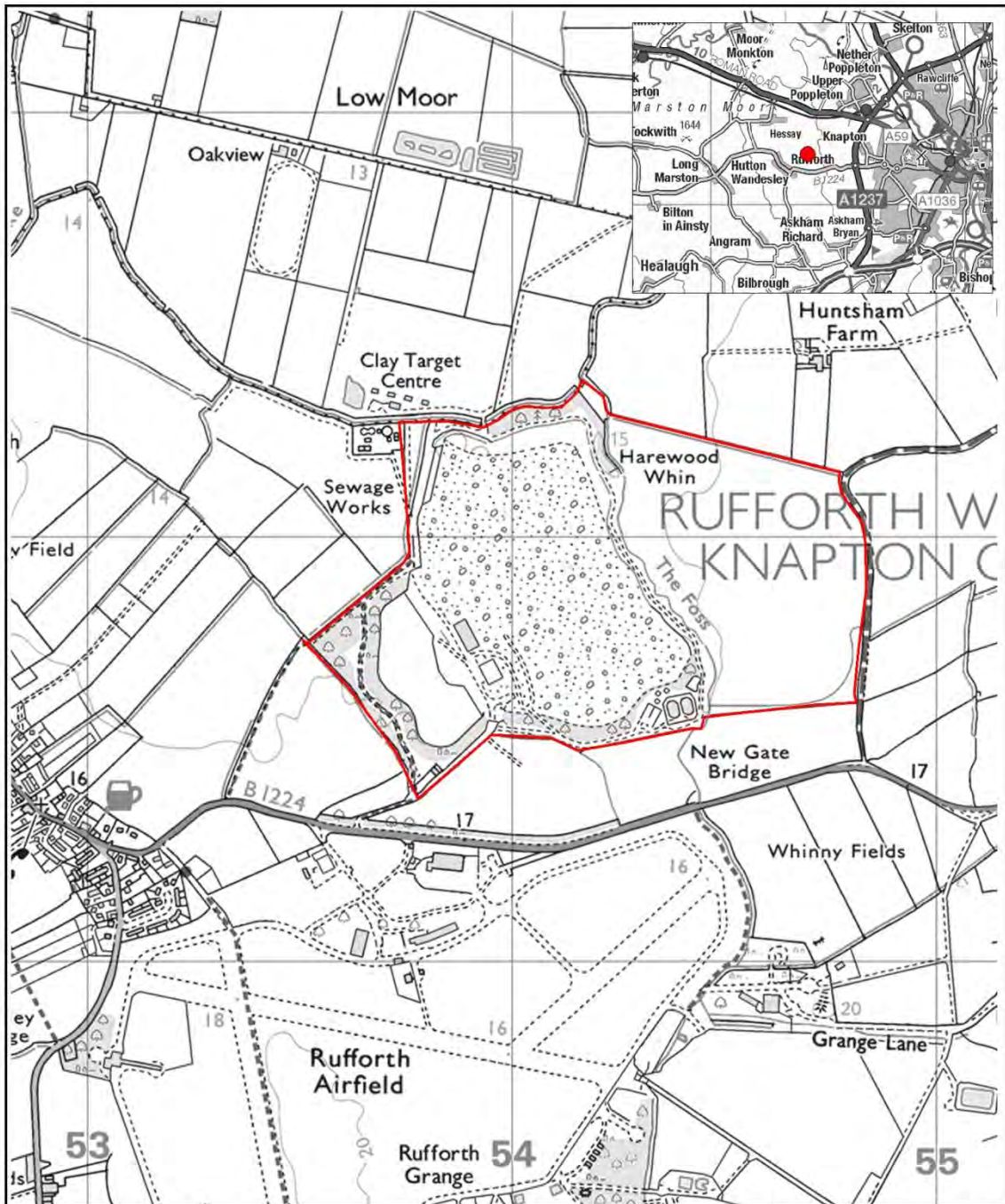
Facility Type: Landfill (restricted/specialist)



Minerals and Waste Joint Plan,
County Hall, Northallerton,
North Yorkshire. DL7 8AH

Safeguarding: Waste Sites
Date : 01-2015
Compilation & Analysis : MWJP

This map is reproduced from Ordnance Survey material with the permission of Ordnance Survey on behalf of the Controller of Her Majesty's Stationery Office © Crown copyright. Unauthorised reproduction infringes Crown copyright and may lead to prosecution or civil proceedings. 100017946, 2015.



Site Name: Harewood Whin, Rufforth

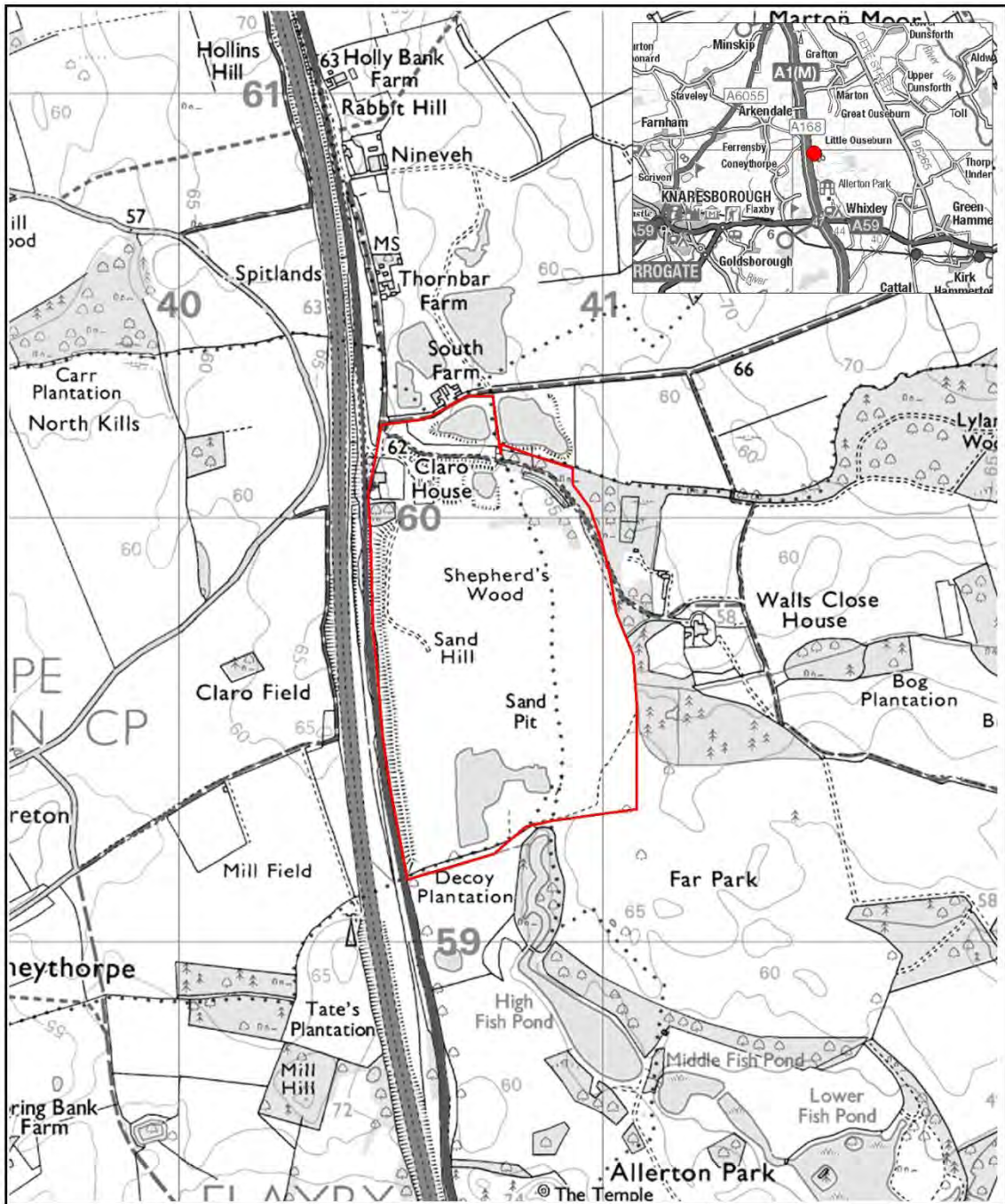
Facility Type: Composting, Landfill and Recycling



Minerals and Waste Joint Plan,
County Hall, Northallerton,
North Yorkshire. DL7 8AH

Safeguarding: Waste Sites
Date : 08-2016
Compilation & Analysis : MWJP

This map is reproduced from Ordnance Survey material with the permission of Ordnance Survey on behalf of the Controller of Her Majesty's Stationery Office © Crown copyright. Unauthorised reproduction infringes Crown copyright and may lead to prosecution or civil proceedings. 100017946, 2016.



Site Name: Allerton Park, Knaresborough

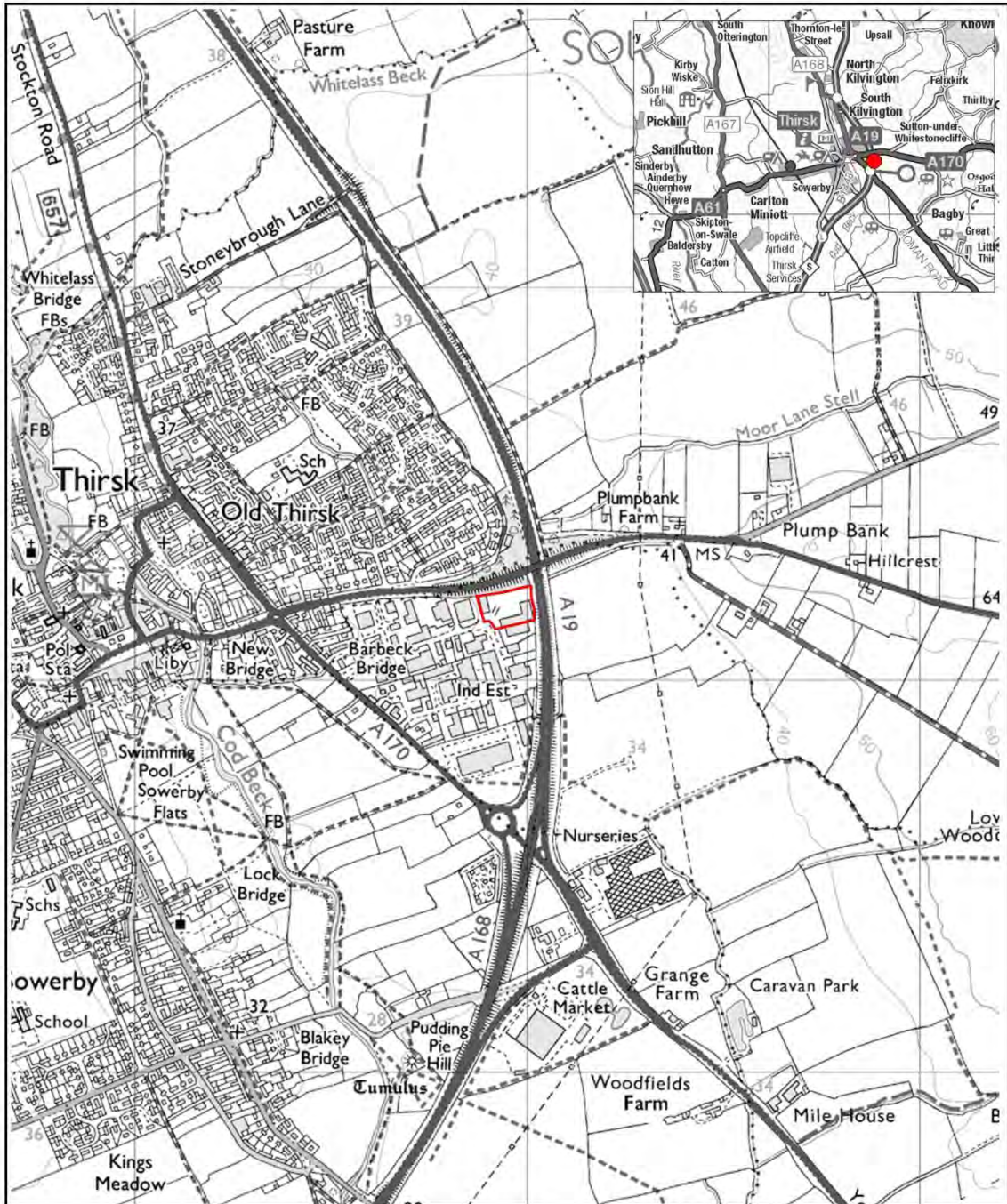
**Facility Type: Incineration with Energy Recovery and
Landfill (non-hazardous)**



Minerals and Waste Joint Plan,
County Hall, Northallerton,
North Yorkshire. DL7 8AH

Safeguarding: Waste Sites
Date : 01-2015
Compilation & Analysis : MWJP

This map is reproduced from Ordnance Survey material with the permission of Ordnance Survey on behalf of the Controller of Her Majesty's Stationery Office © Crown copyright. Unauthorised reproduction infringes Crown copyright and may lead to prosecution or civil proceedings. 100017946, 2015.



Site Name: Todds Waste Management

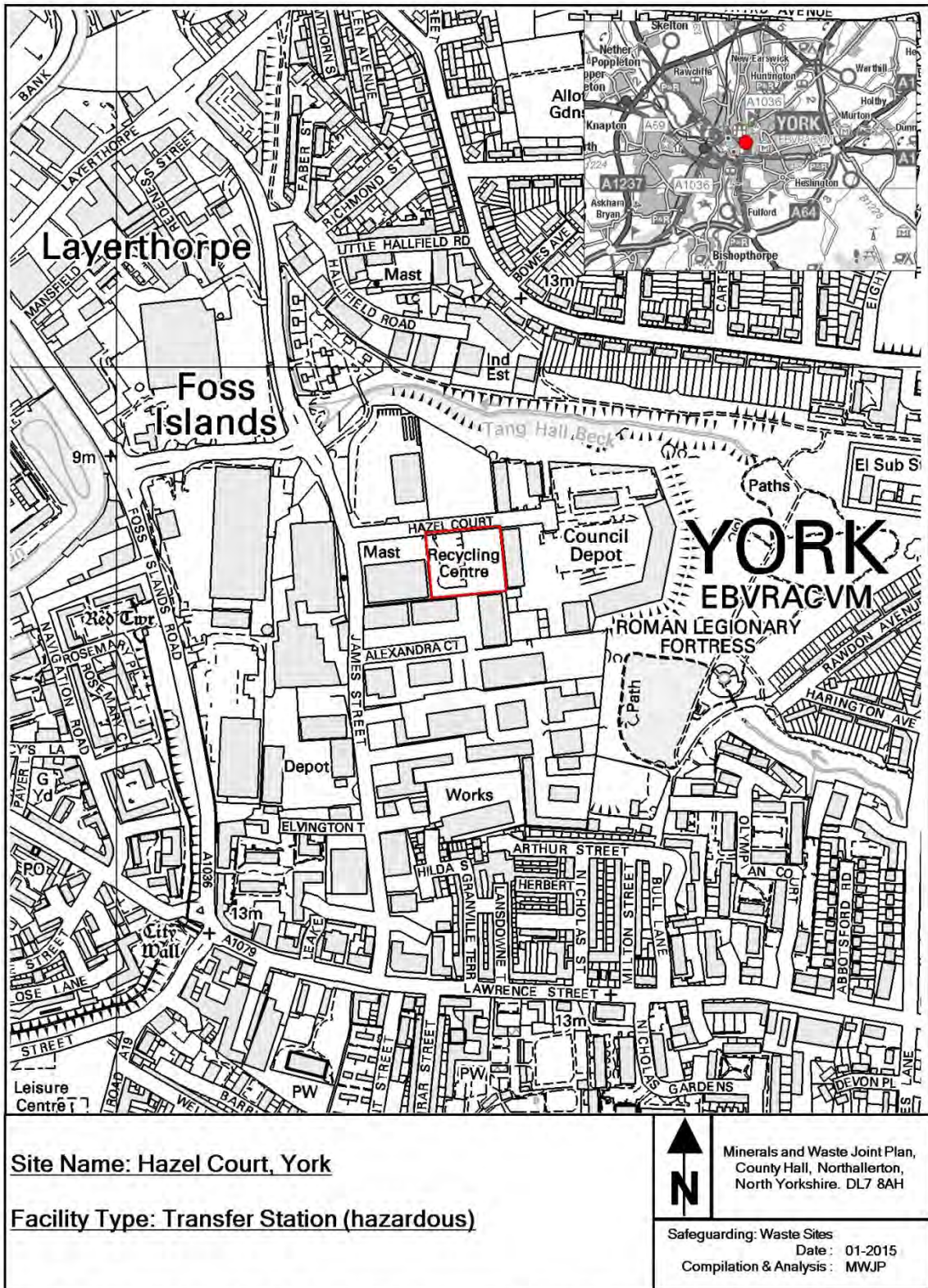
Facility Type: Transfer Station (non-hazardous)



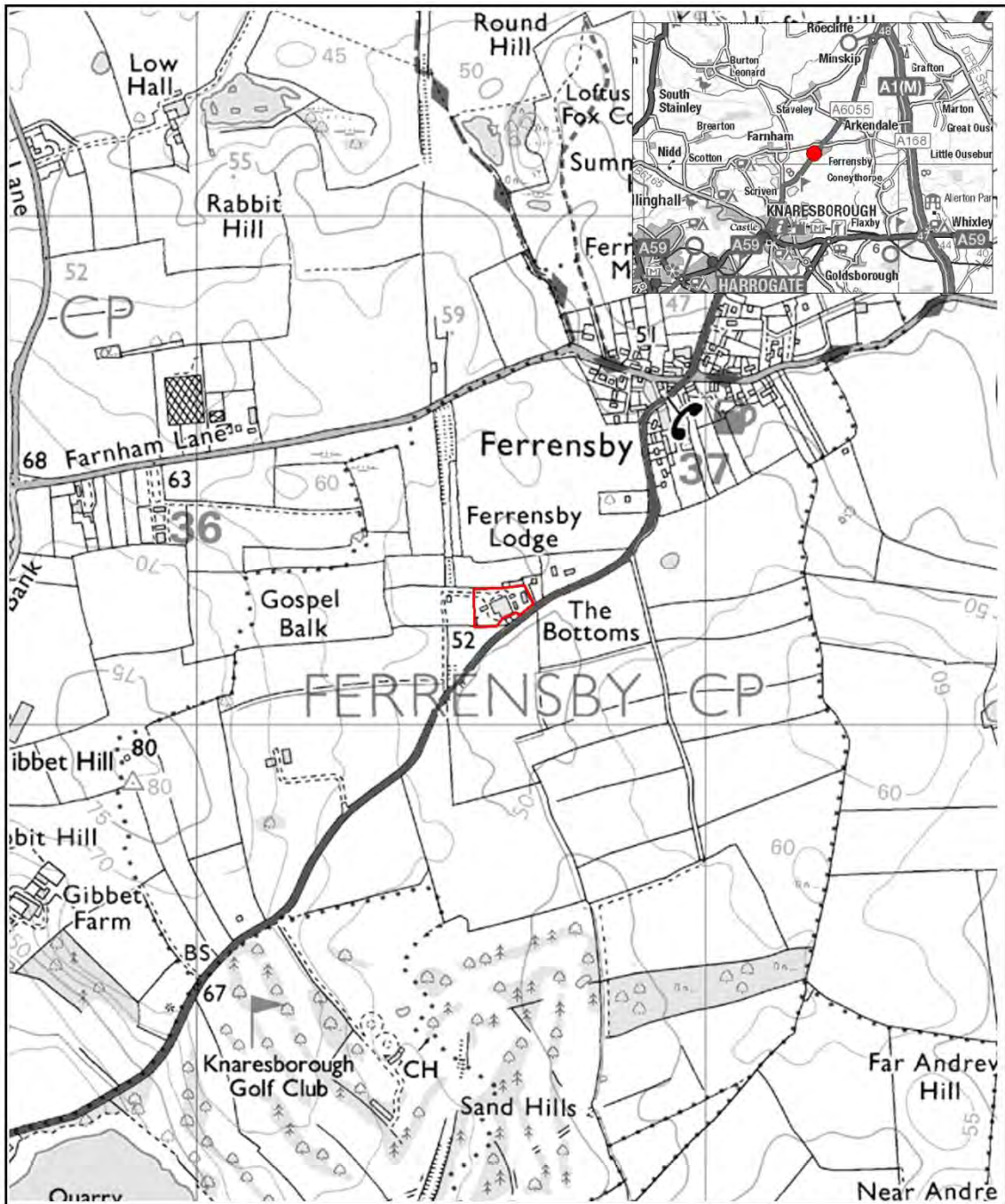
Minerals and Waste Joint Plan,
County Hall, Northallerton,
North Yorkshire. DL7 8AH

Safeguarding: Waste Sites
Date : 01-2015
Compilation & Analysis : MWJP

This map is reproduced from Ordnance Survey material with the permission of Ordnance Survey on behalf of the Controller of Her Majesty's Stationery Office © Crown copyright. Unauthorised reproduction infringes Crown copyright and may lead to prosecution or civil proceedings. 100017946, 2015.



This map is reproduced from Ordnance Survey material with the permission of Ordnance Survey on behalf of the Controller of Her Majesty's Stationery Office © Crown copyright. Unauthorised reproduction infringes Crown copyright and may lead to prosecution or civil proceedings. 100017946, 2015.



Site Name: Treacle Jug Farm, Ferrensby

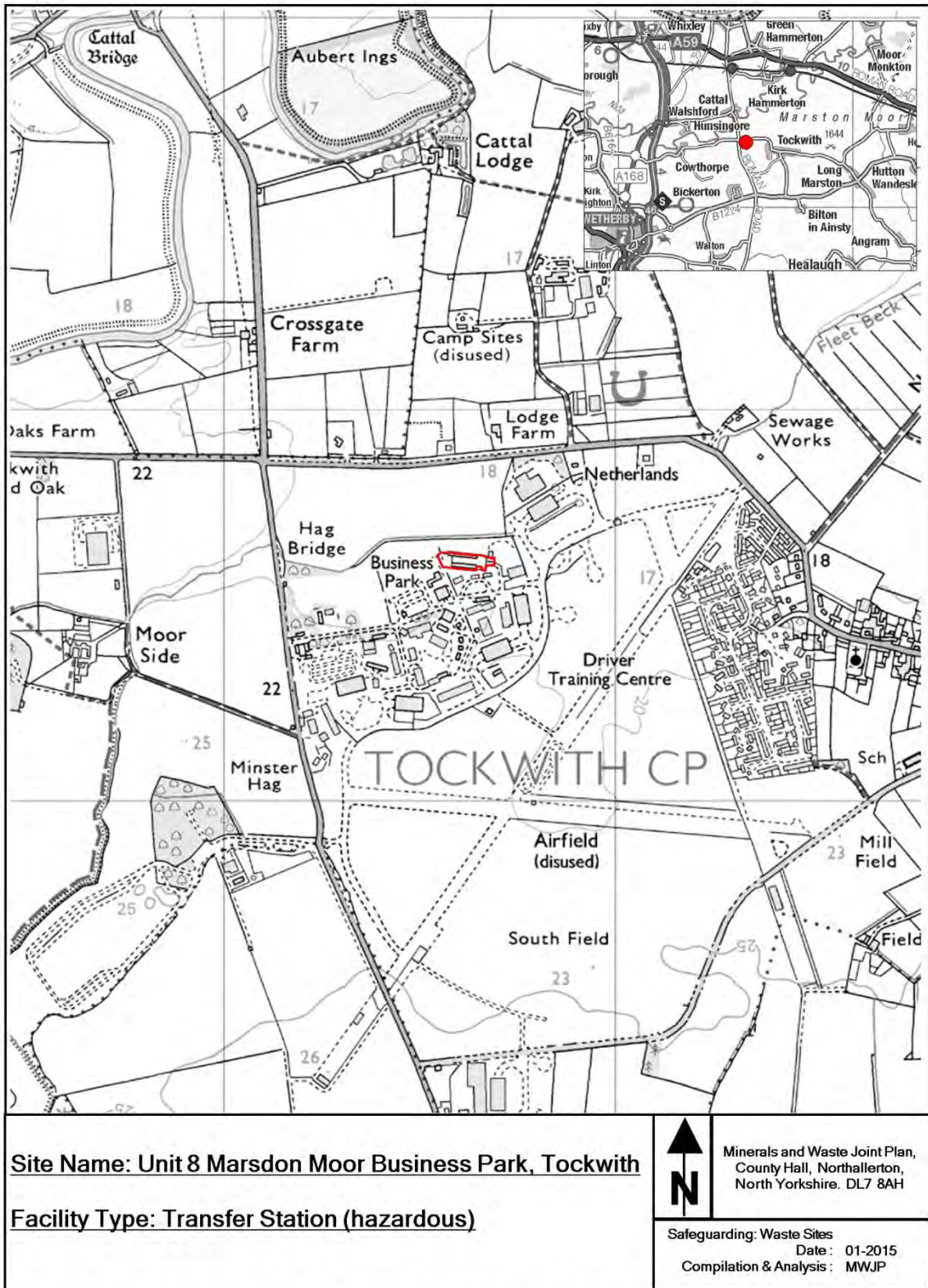
Facility Type: Transfer Station (hazardous)



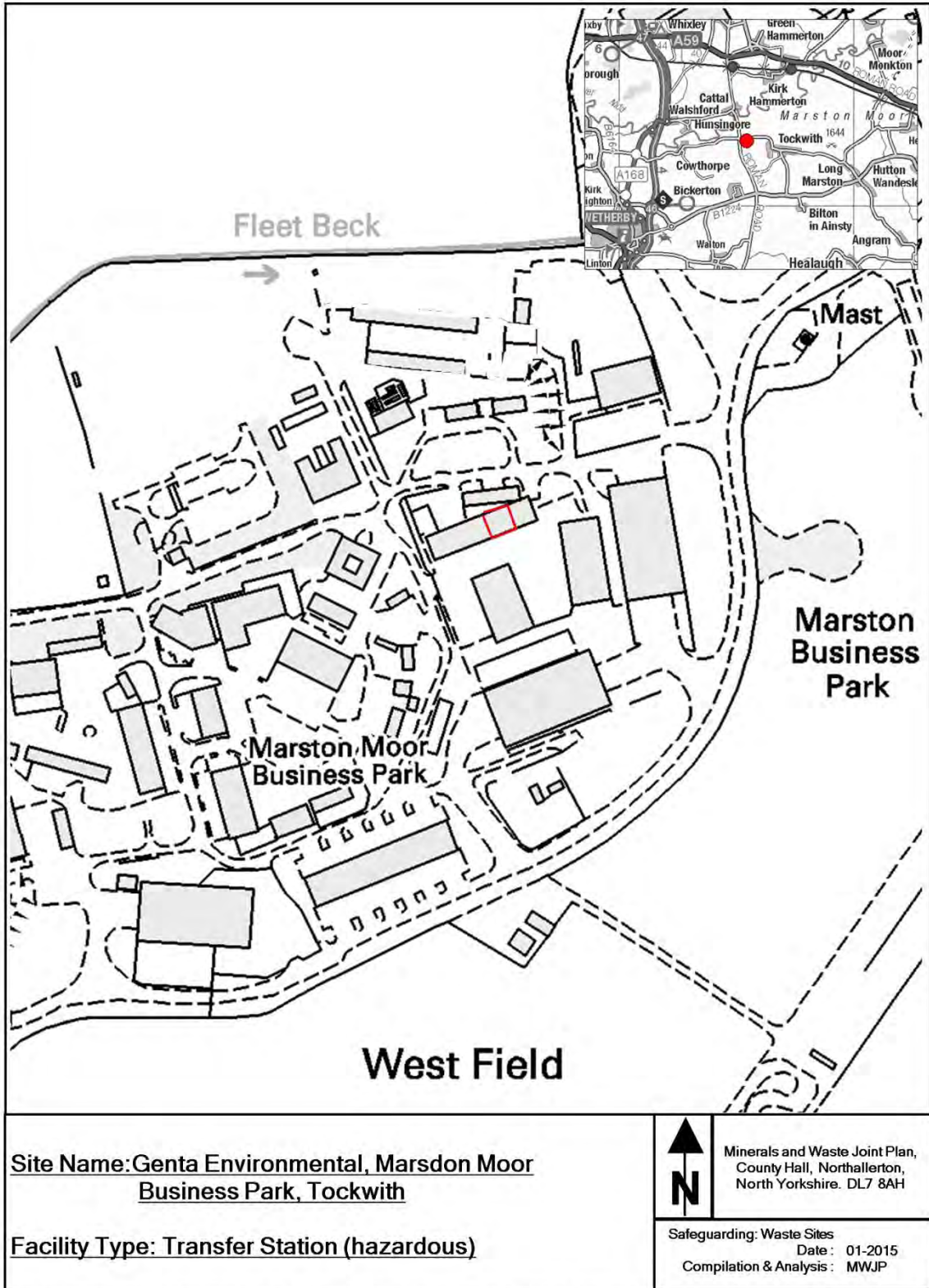
Minerals and Waste Joint Plan,
County Hall, Northallerton,
North Yorkshire. DL7 8AH

Safeguarding: Waste Sites
Date: 01-2015
Compilation & Analysis: MWJP

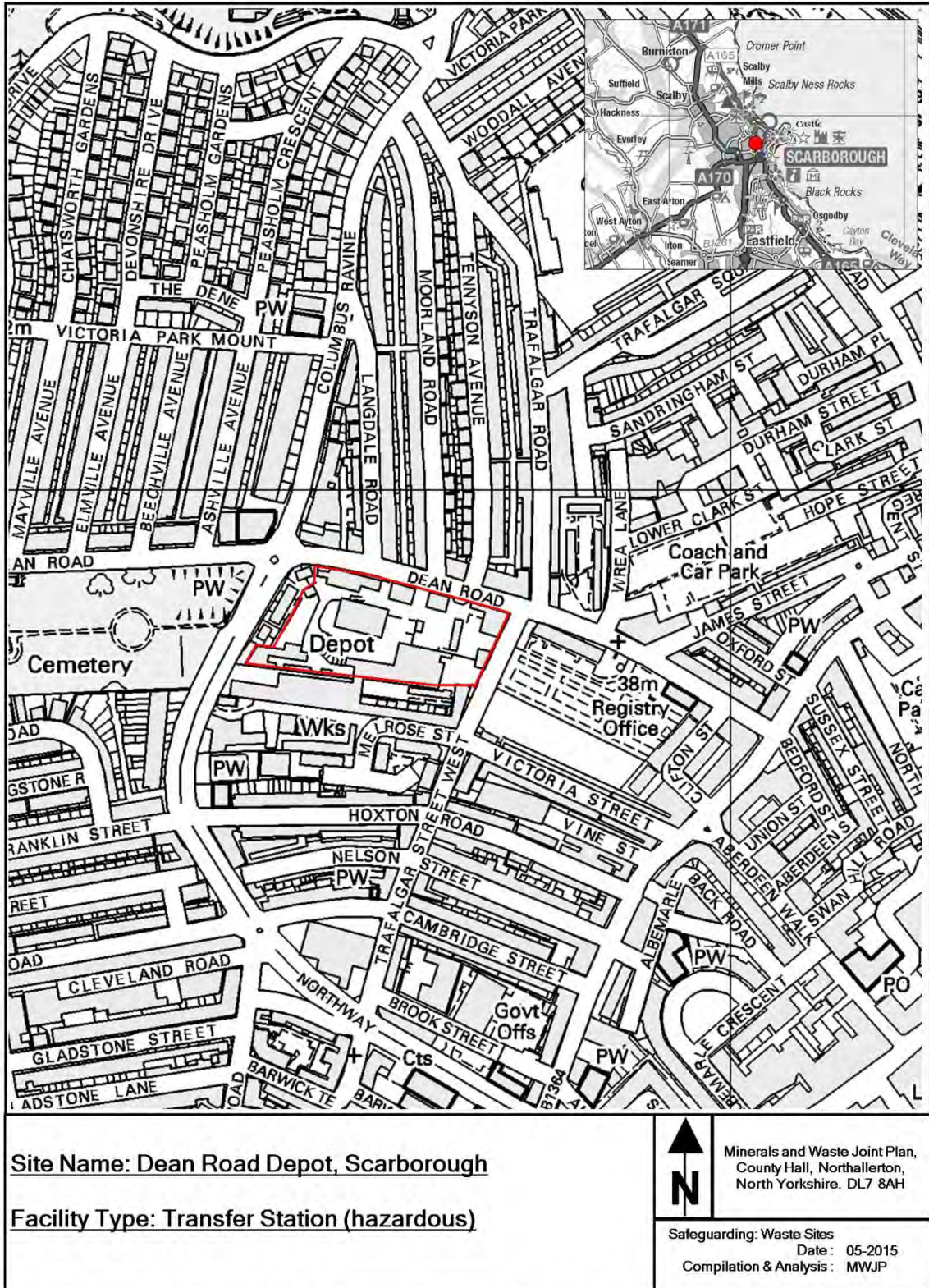
This map is reproduced from Ordnance Survey material with the permission of Ordnance Survey on behalf of the Controller of Her Majesty's Stationery Office © Crown copyright. Unauthorised reproduction infringes Crown copyright and may lead to prosecution or civil proceedings. 100017946, 2015.



This map is reproduced from Ordnance Survey material with the permission of Ordnance Survey on behalf of the Controller of Her Majesty's Stationery Office © Crown copyright. Unauthorised reproduction infringes Crown copyright and may lead to prosecution or civil proceedings. 100017946, 2015.



This map is reproduced from Ordnance Survey material with the permission of Ordnance Survey on behalf of the Controller of Her Majesty's Stationery Office © Crown copyright. Unauthorised reproduction infringes Crown copyright and may lead to prosecution or civil proceedings. 100017946, 2015.



Site Name: Dean Road Depot, Scarborough

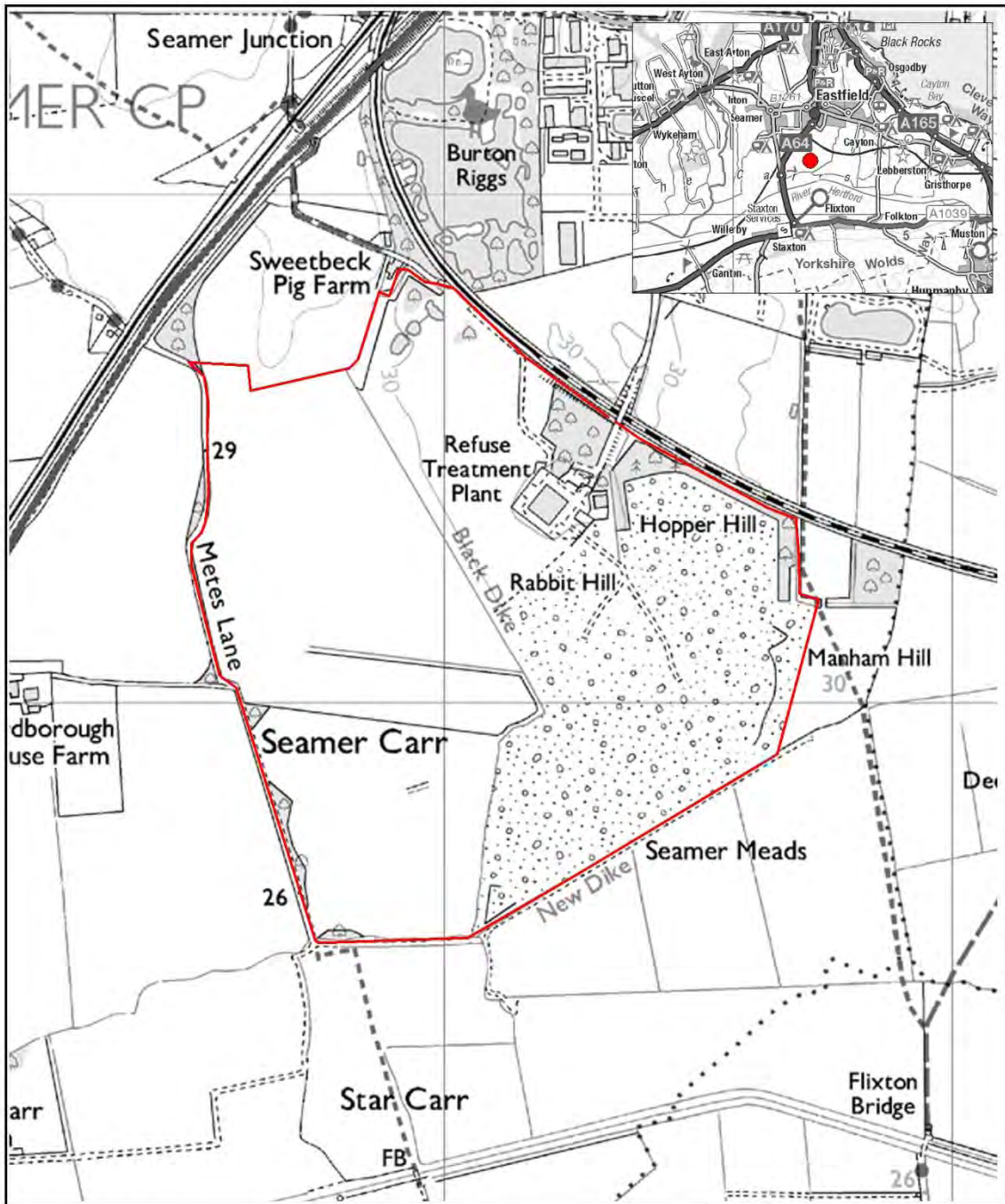
Facility Type: Transfer Station (hazardous)



Minerals and Waste Joint Plan,
County Hall, Northallerton,
North Yorkshire. DL7 8AH

Safeguarding: Waste Sites
Date : 05-2015
Compilation & Analysis : MWJP

This map is reproduced from Ordnance Survey material with the permission of Ordnance Survey on behalf of the Controller of Her Majesty's Stationery Office © Crown copyright. Unauthorised reproduction infringes Crown copyright and may lead to prosecution or civil proceedings. 100017946, 2015.



Site Name: Seamer Carr, Scarborough

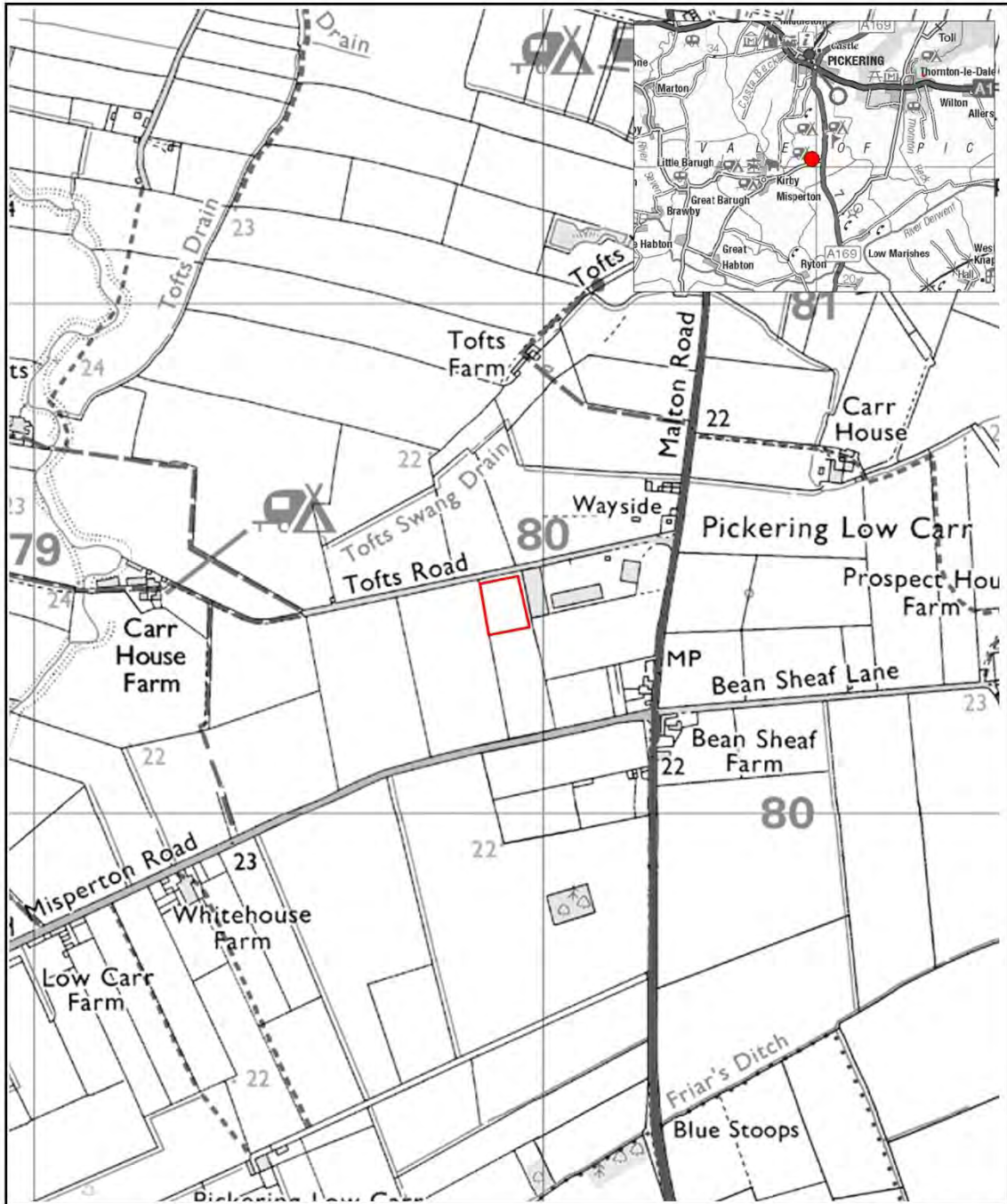
**Facility Type: Transfer Station (non-hazardous),
HWRC and Composting.**



Minerals and Waste Joint Plan,
County Hall, Northallerton,
North Yorkshire. DL7 8AH

Safeguarding: Waste Sites
Date: 01-2015
Compilation & Analysis: MWJP

This map is reproduced from Ordnance Survey material with the permission of Ordnance Survey on behalf of the Controller of Her Majesty's Stationery Office © Crown copyright. Unauthorised reproduction infringes Crown copyright and may lead to prosecution or civil proceedings. 100017946, 2015.



Site Name: Tofts Road, Kirby Misperton

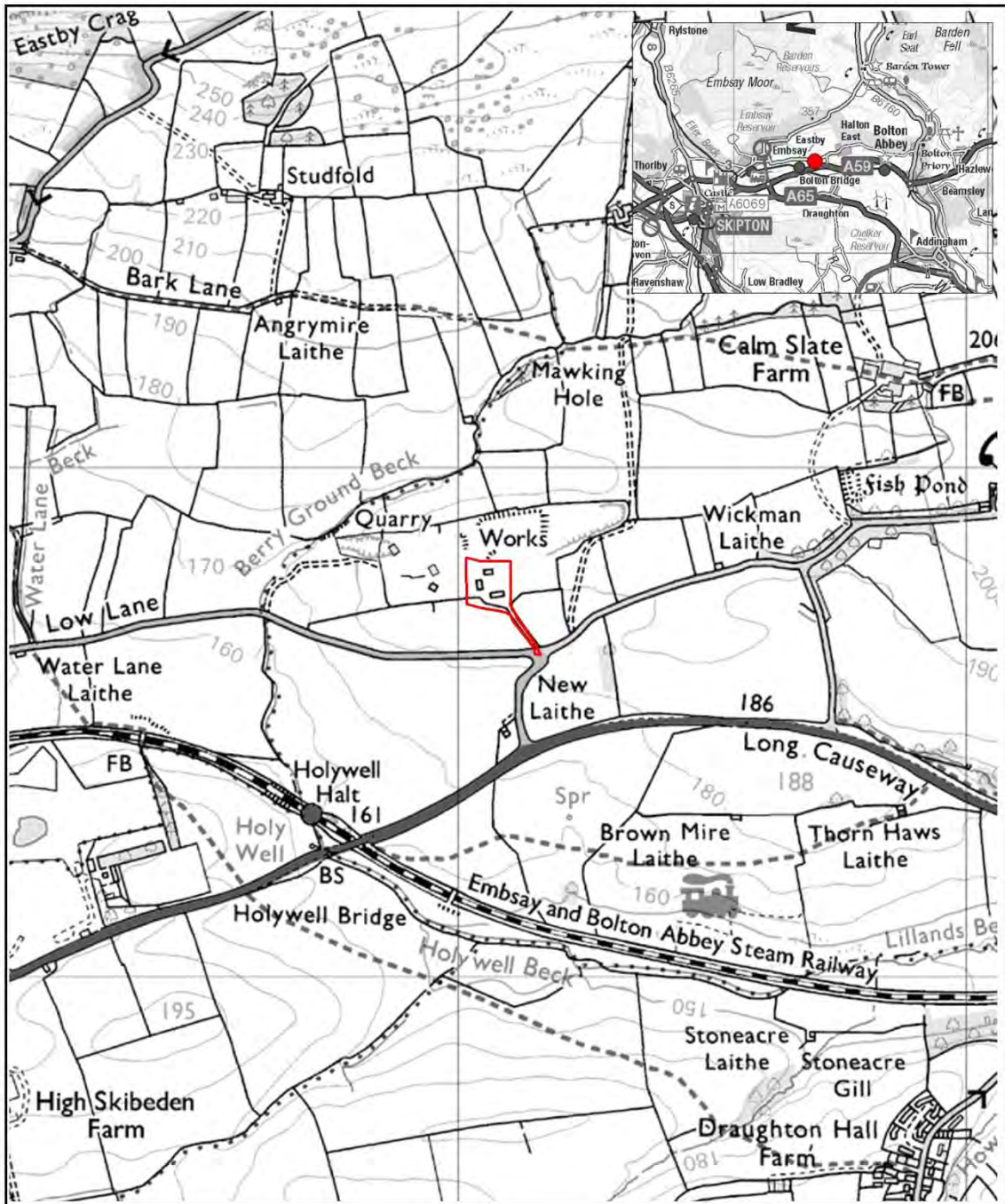
Facility Type: Transfer Station (non-hazardous)



Minerals and Waste Joint Plan,
County Hall, Northallerton,
North Yorkshire. DL7 8AH

Safeguarding: Waste Sites
Date: 01-2015
Compilation & Analysis: MWJP

This map is reproduced from Ordnance Survey material with the permission of Ordnance Survey on behalf of the Controller of Her Majesty's Stationery Office © Crown copyright. Unauthorised reproduction infringes Crown copyright and may lead to prosecution or civil proceedings. 100017946, 2015.



Site Name: Halton East Works, Halton East

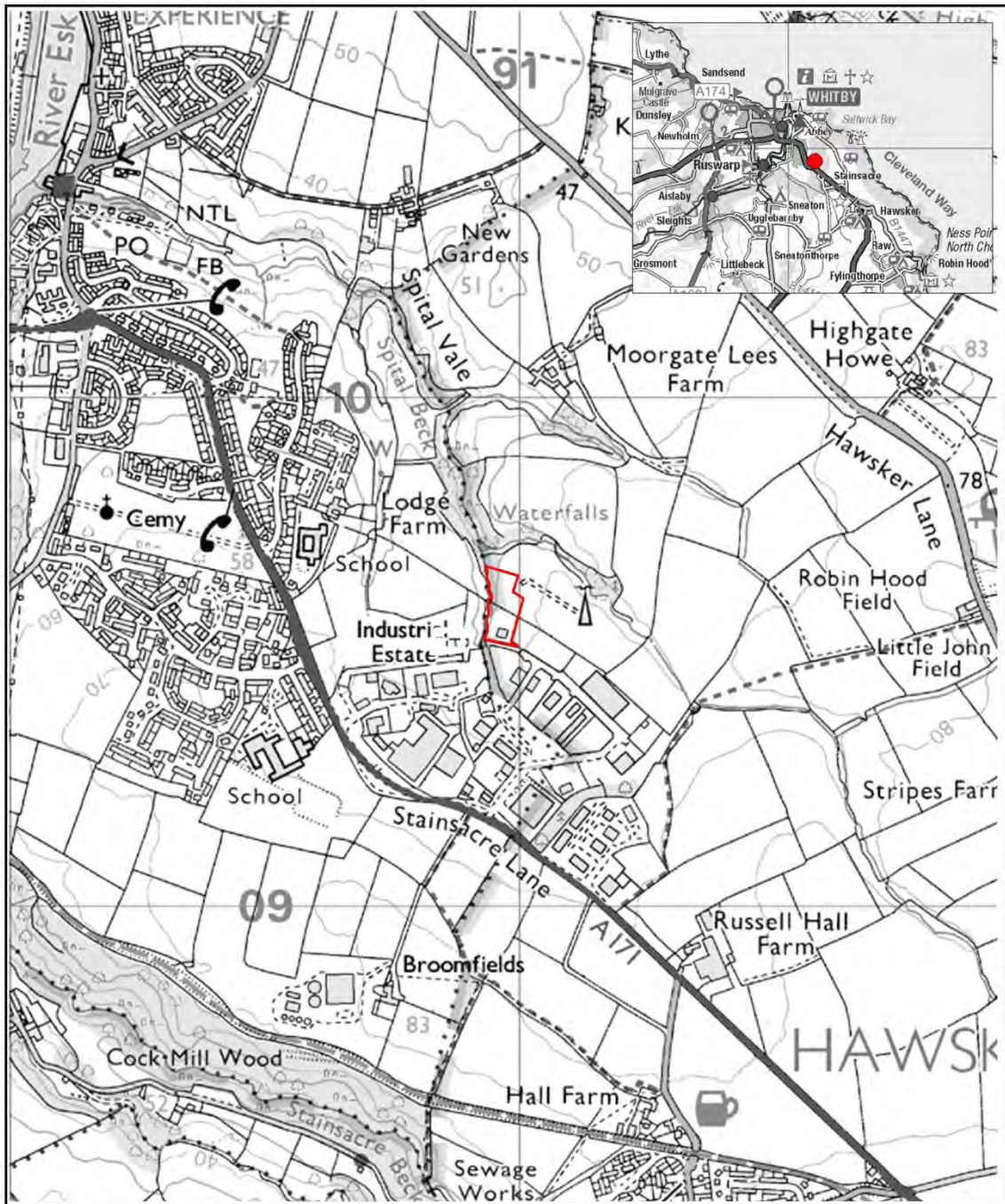
Facility Type: Transfer Station (non-hazardous)



Minerals and Waste Joint Plan,
County Hall, Northallerton,
North Yorkshire. DL7 8AH

Safeguarding: Waste Sites
Date: 01-2015
Compilation & Analysis: MWJP

This map is reproduced from Ordnance Survey material with the permission of Ordnance Survey on behalf of the Controller of Her Majesty's Stationery Office © Crown copyright. Unauthorised reproduction infringes Crown copyright and may lead to prosecution or civil proceedings. 100017946, 2015.



Site Name: Whitby Recycling Facility, Whitby

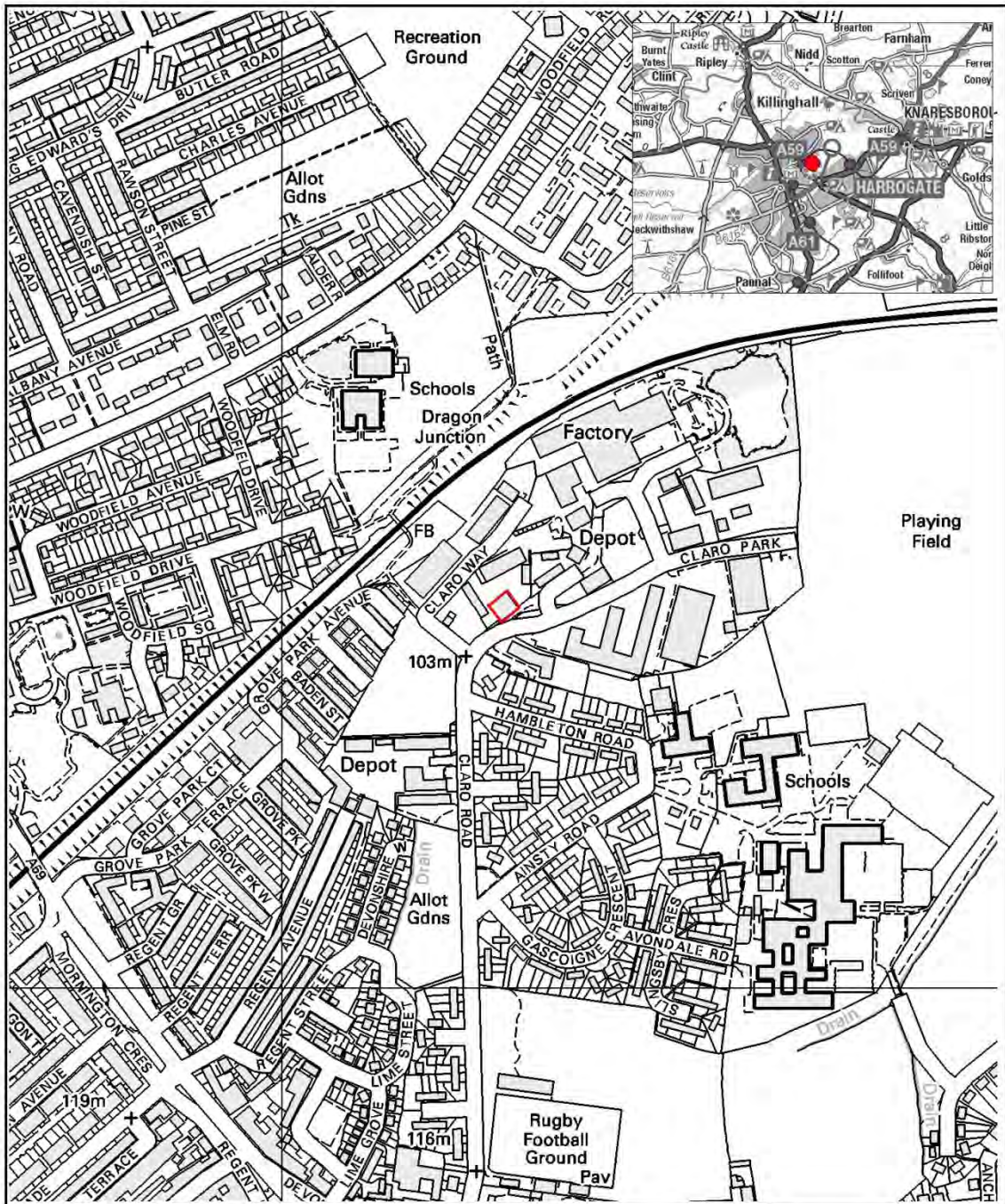
Facility Type: Transfer Station (non-hazardous)



Minerals and Waste Joint Plan,
County Hall, Northallerton,
North Yorkshire. DL7 8AH

Safeguarding: Waste Sites
Date: 01-2015
Compilation & Analysis: MWJP

This map is reproduced from Ordnance Survey material with the permission of Ordnance Survey on behalf of the Controller of Her Majesty's Stationery Office © Crown copyright. Unauthorised reproduction infringes Crown copyright and may lead to prosecution or civil proceedings. 100017946, 2015.



Site Name: Claro Road, Harrogate

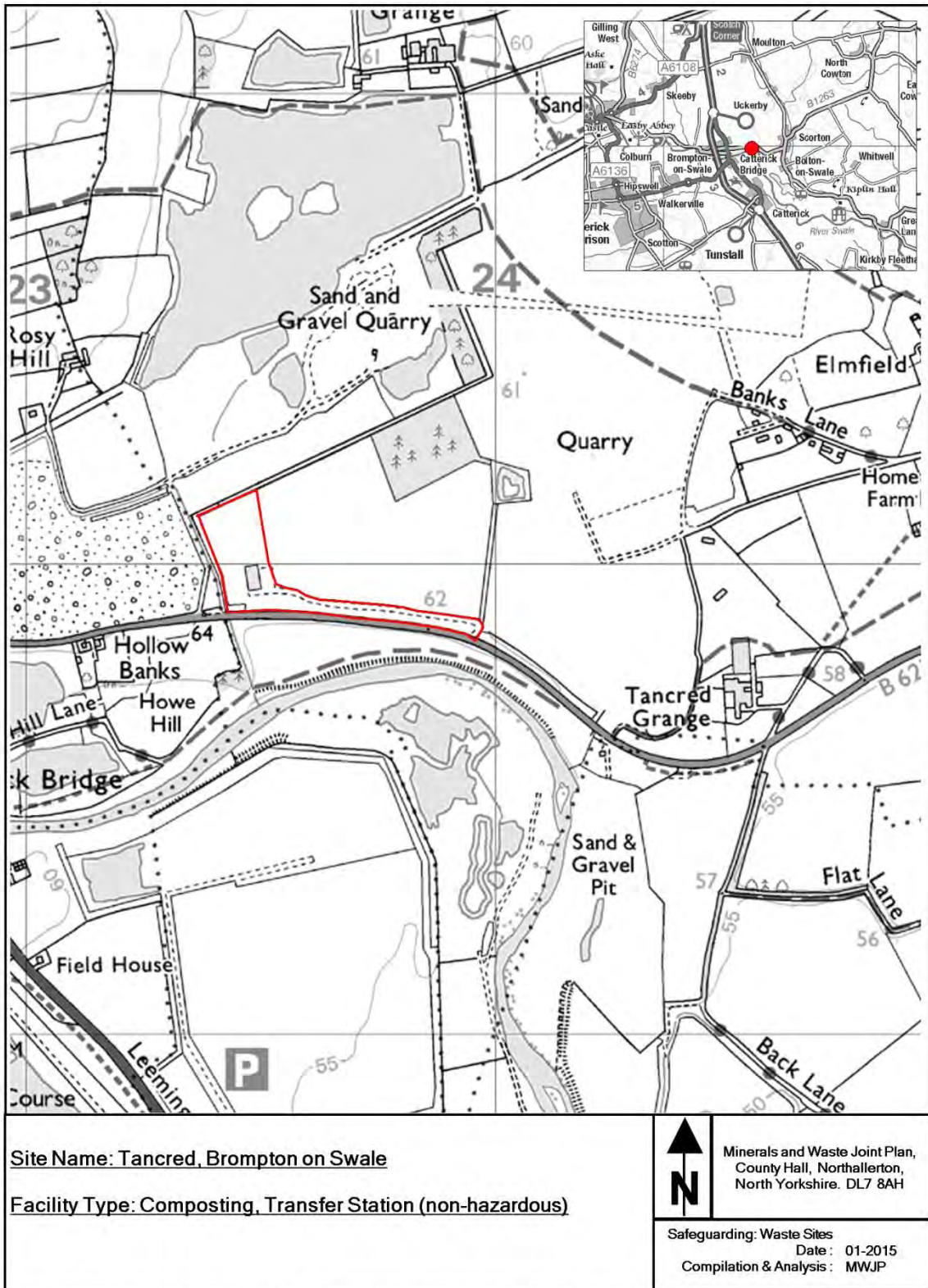
Facility Type: Transfer Station (non-hazardous)



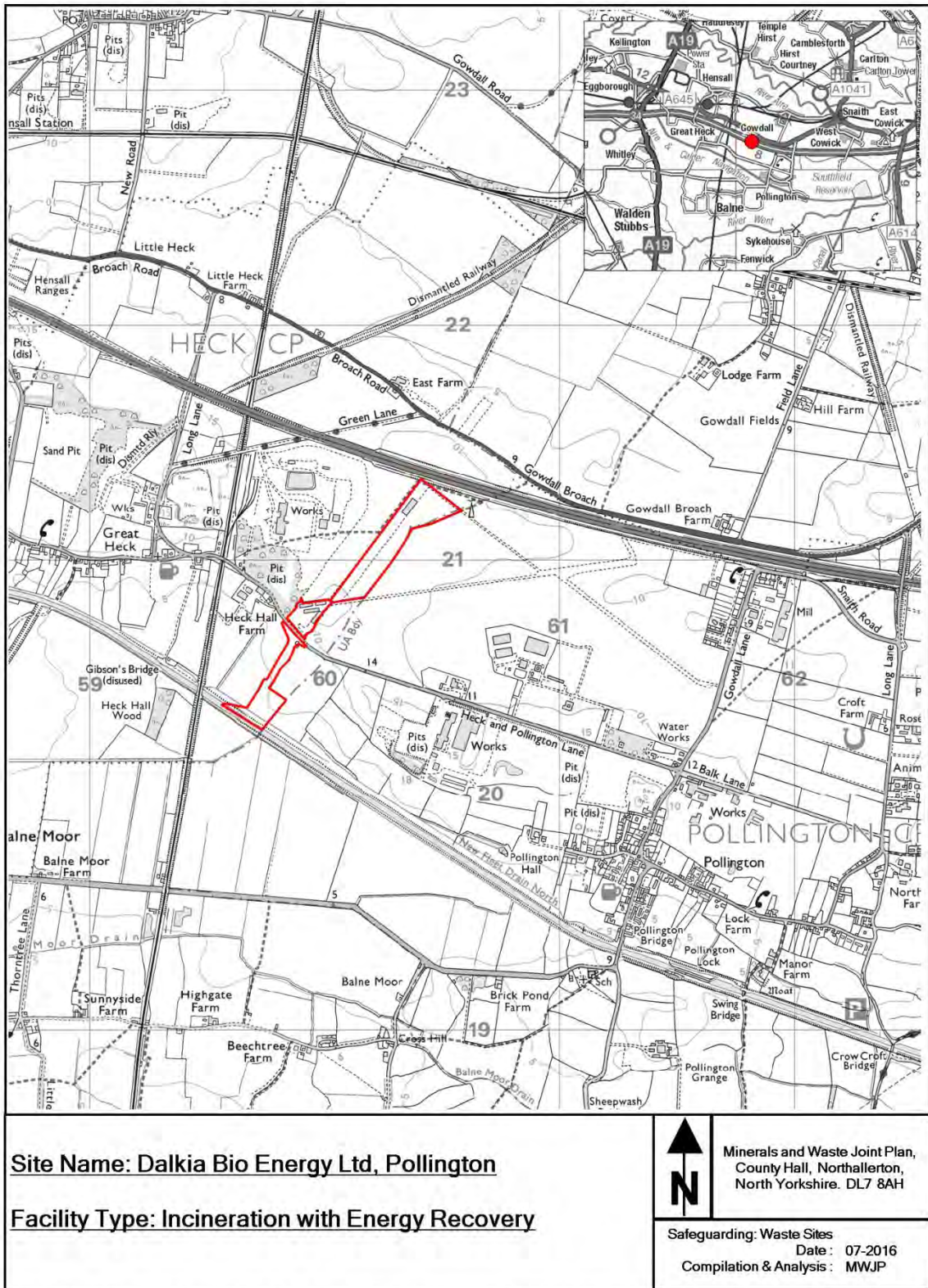
Minerals and Waste Joint Plan,
County Hall, Northallerton,
North Yorkshire. DL7 8AH

Safeguarding: Waste Sites
Date: 01-2015
Compilation & Analysis: MWJP

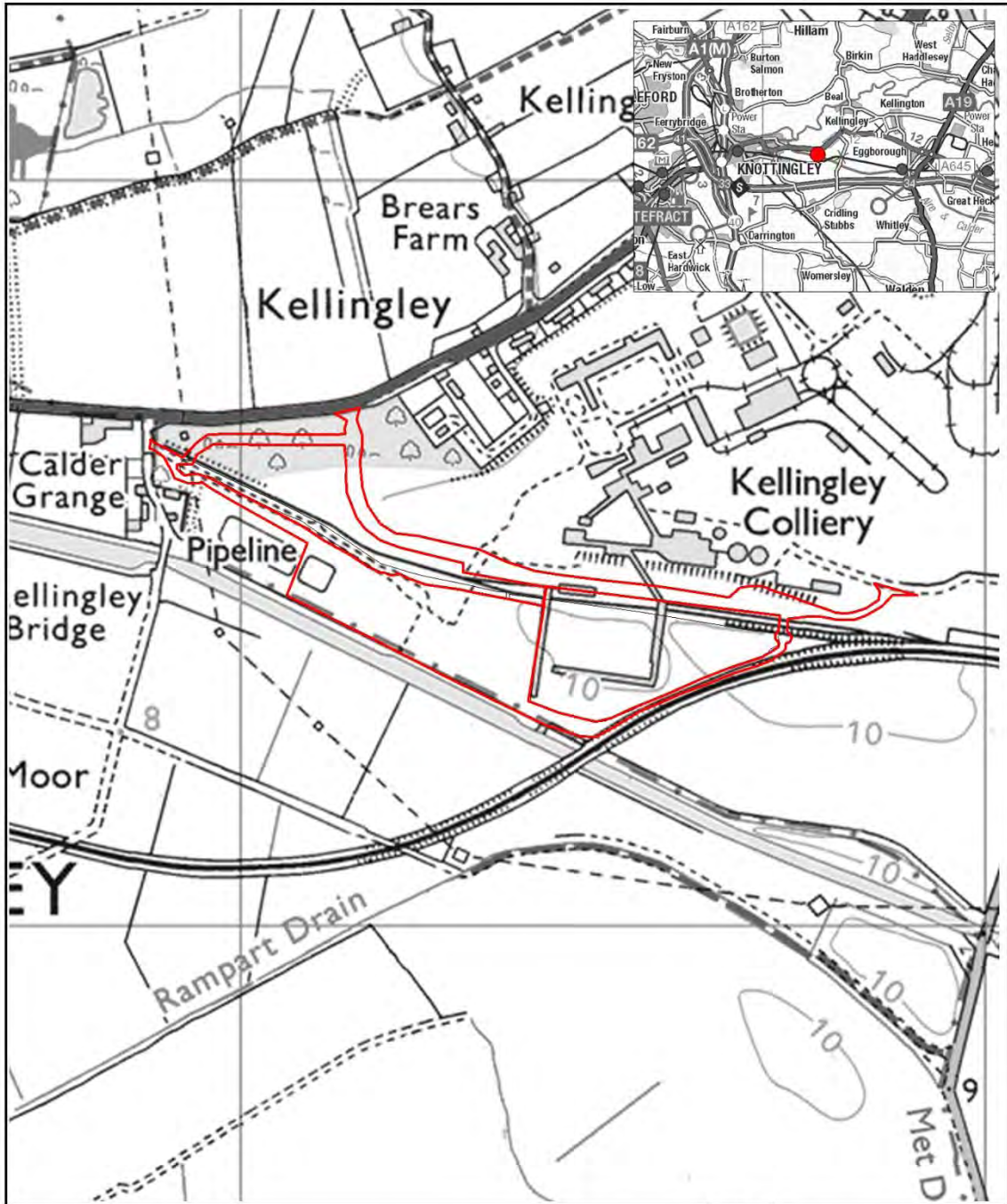
This map is reproduced from Ordnance Survey material with the permission of Ordnance Survey on behalf of the Controller of Her Majesty's Stationery Office © Crown copyright. Unauthorised reproduction infringes Crown copyright and may lead to prosecution or civil proceedings. 100017946, 2015.



This map is reproduced from Ordnance Survey material with the permission of Ordnance Survey on behalf of the Controller of Her Majesty's Stationery Office © Crown copyright. Unauthorised reproduction infringes Crown copyright and may lead to prosecution or civil proceedings. 100017946, 2015.



This map is reproduced from Ordnance Survey material with the permission of Ordnance Survey on behalf of the Controller of Her Majesty's Stationary Office © Crown copyright. Unauthorised reproduction infringes Crown copyright and may lead to prosecution or civil proceedings. 100017946, 2016.



Site Name: Southmoor Energy Centre, Kellingley Colliery

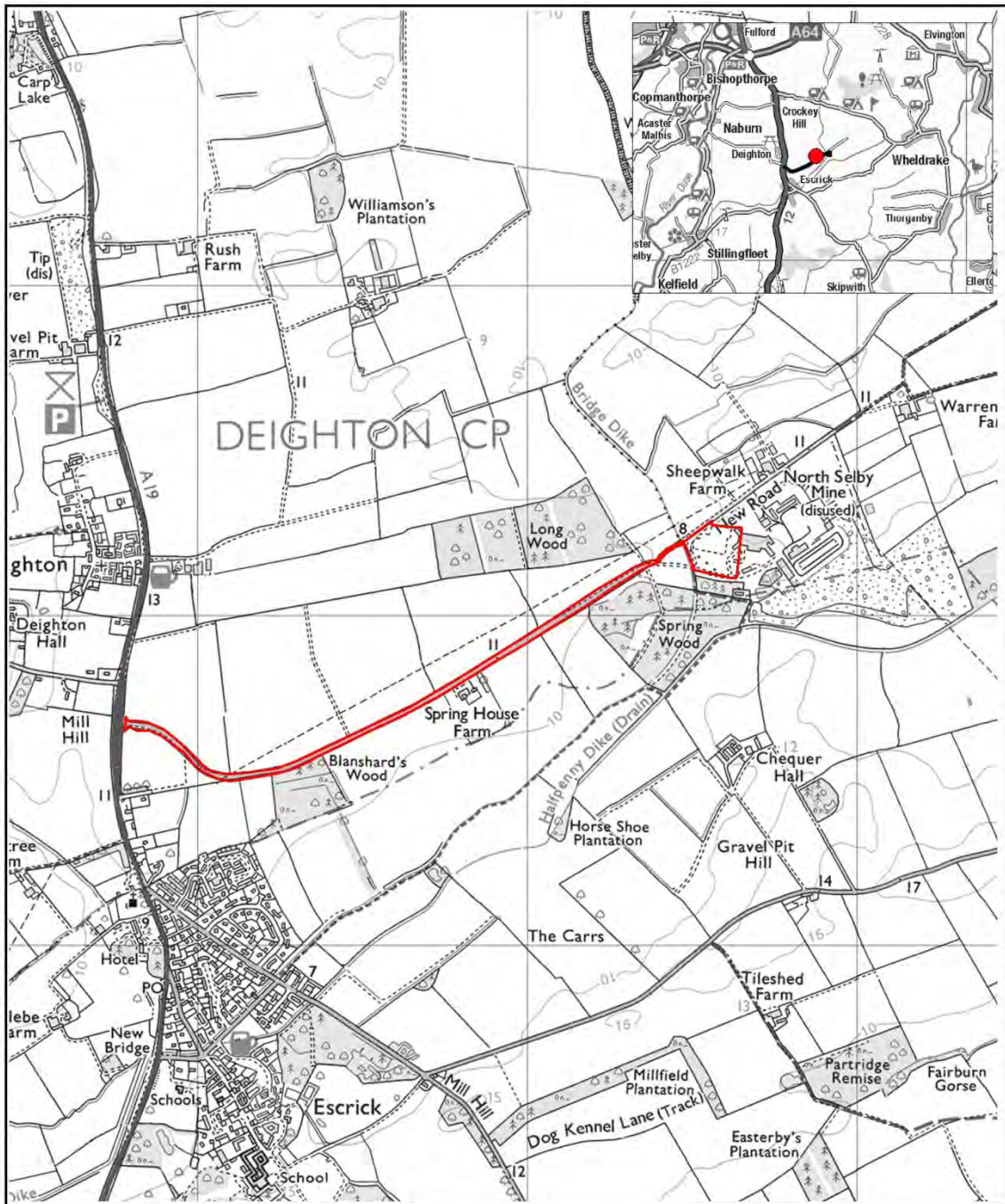
Facility Type: Energy From Waste



Minerals and Waste Joint Plan,
County Hall, Northallerton,
North Yorkshire. DL7 8AH

Safeguarding: Waste Sites
Date : 07-2016
Compilation & Analysis : MWJP

This map is reproduced from Ordnance Survey material with the permission of Ordnance Survey on behalf of the Controller of Her Majesty's Stationery Office © Crown copyright. Unauthorised reproduction infringes Crown copyright and may lead to prosecution or civil proceedings. 100017946, 2016.



Site Name: North Selby Mine, Deighton

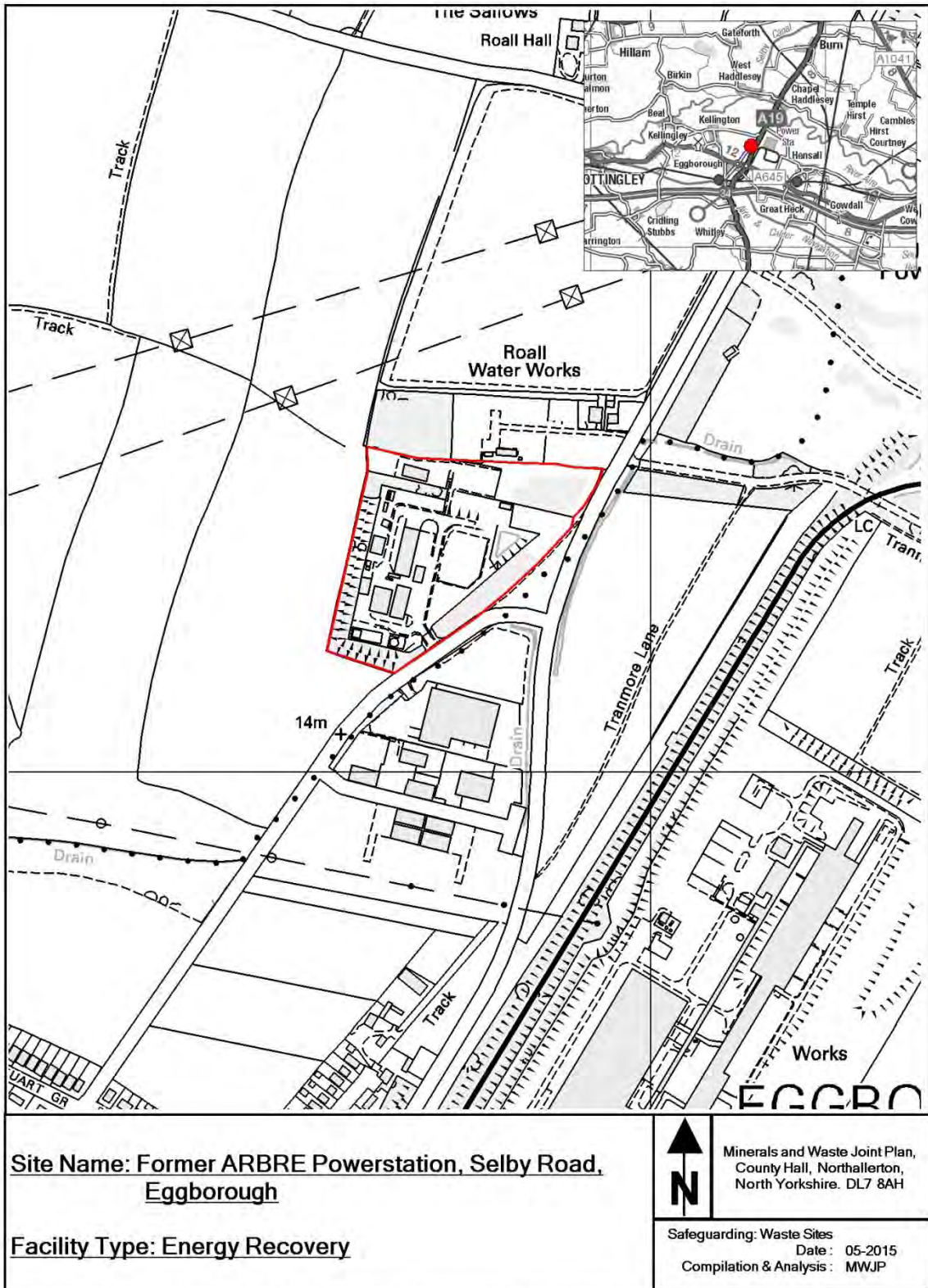
Facility Type: Anaerobic Digestion



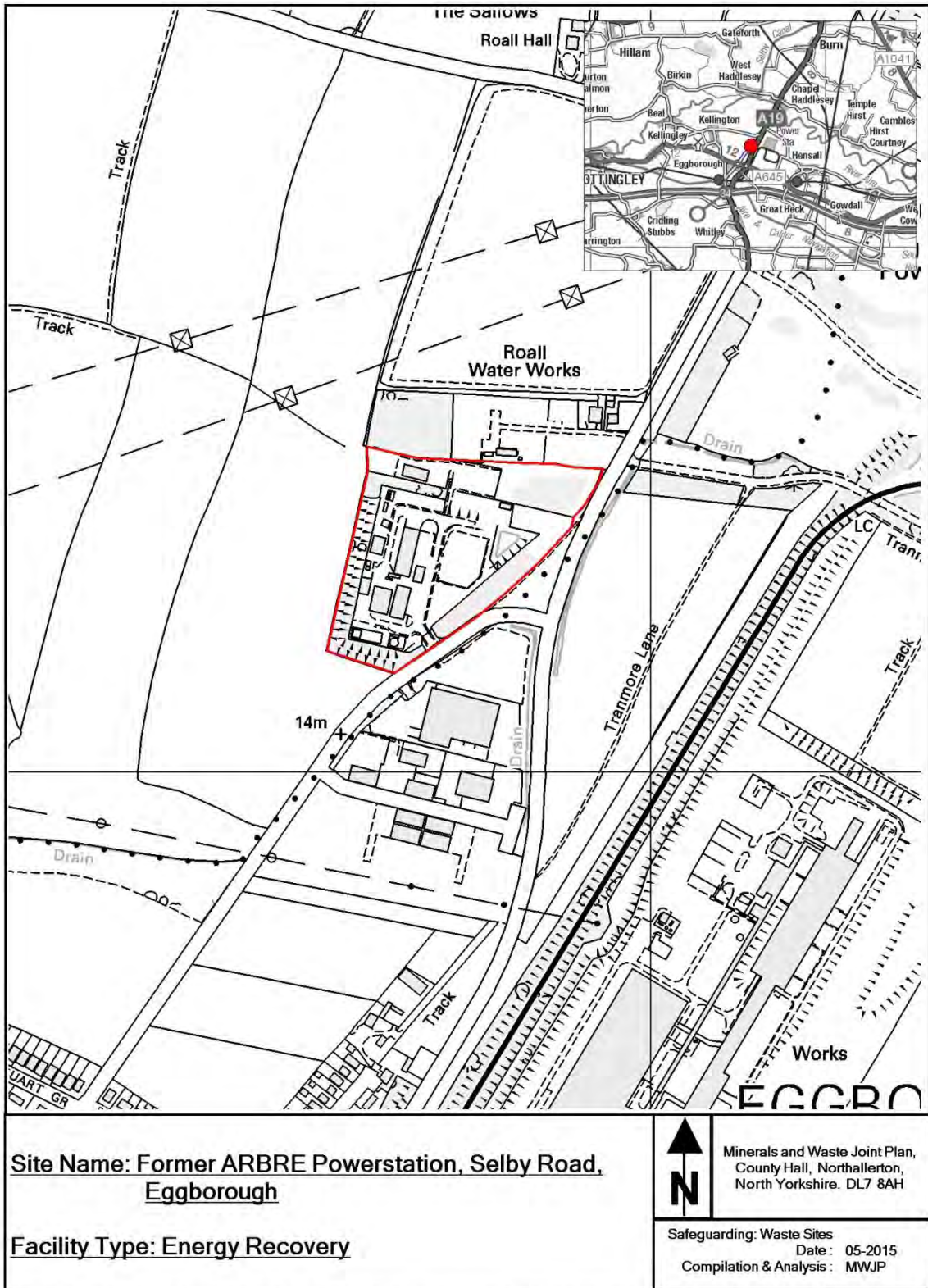
Minerals and Waste Joint Plan,
County Hall, Northallerton,
North Yorkshire. DL7 8AH

Safeguarding: Waste Sites
Date: 07-2016
Compilation & Analysis: MWJP

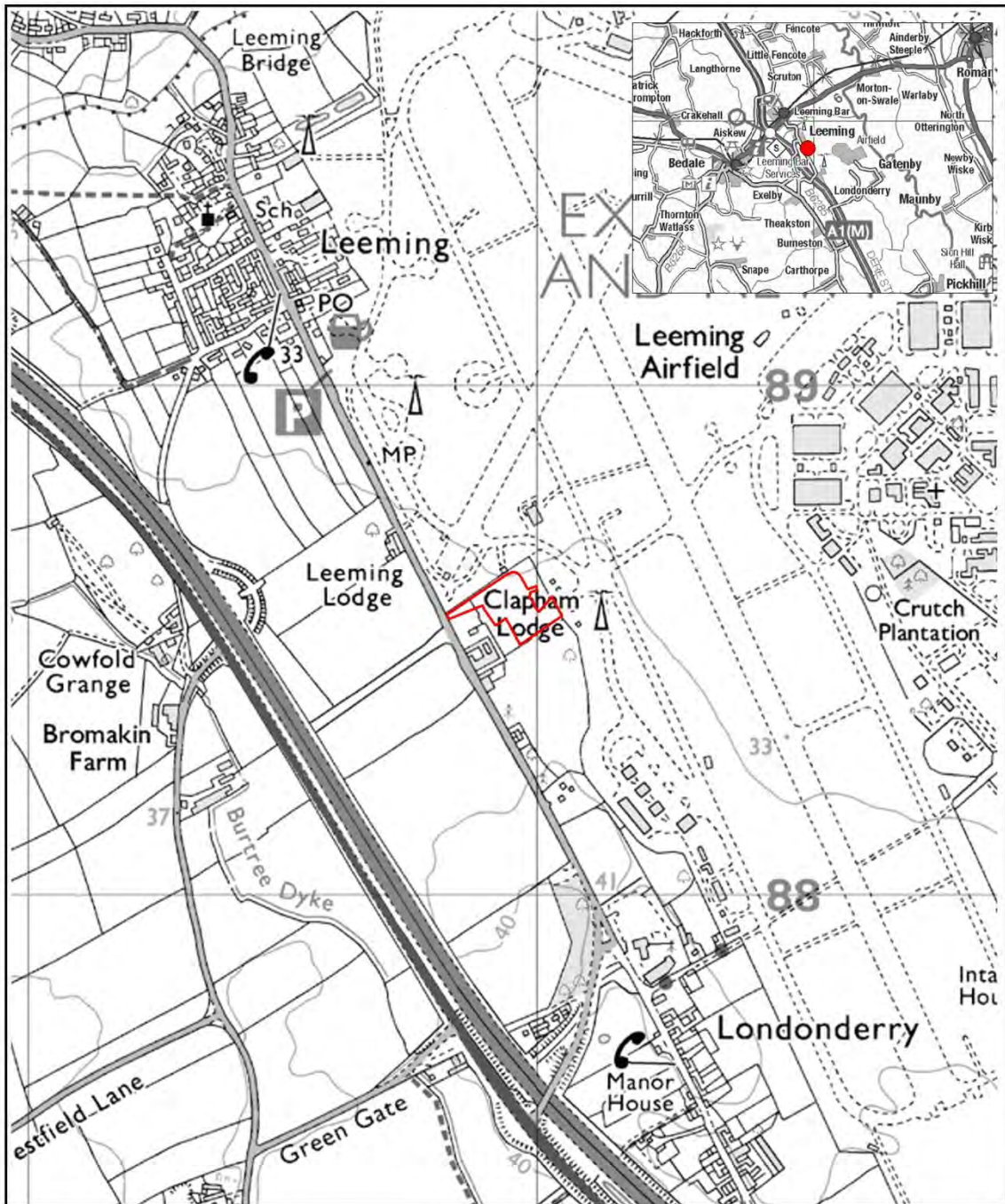
This map is reproduced from Ordnance Survey material with the permission of Ordnance Survey on behalf of the Controller of Her Majesty's Stationery Office © Crown copyright. Unauthorised reproduction infringes Crown copyright and may lead to prosecution or civil proceedings. 100017946, 2016.



This map is reproduced from Ordnance Survey material with the permission of Ordnance Survey on behalf of the Controller of Her Majesty's Stationary Office © Crown copyright. Unauthorised reproduction infringes Crown copyright and may lead to prosecution or civil proceedings. 100017946, 2015.



This map is reproduced from Ordnance Survey material with the permission of Ordnance Survey on behalf of the Controller of Her Majesty's Stationery Office © Crown copyright. Unauthorised reproduction infringes Crown copyright and may lead to prosecution or civil proceedings. 100017946, 2015.



Site Name: Clapham Lodge, Leeming

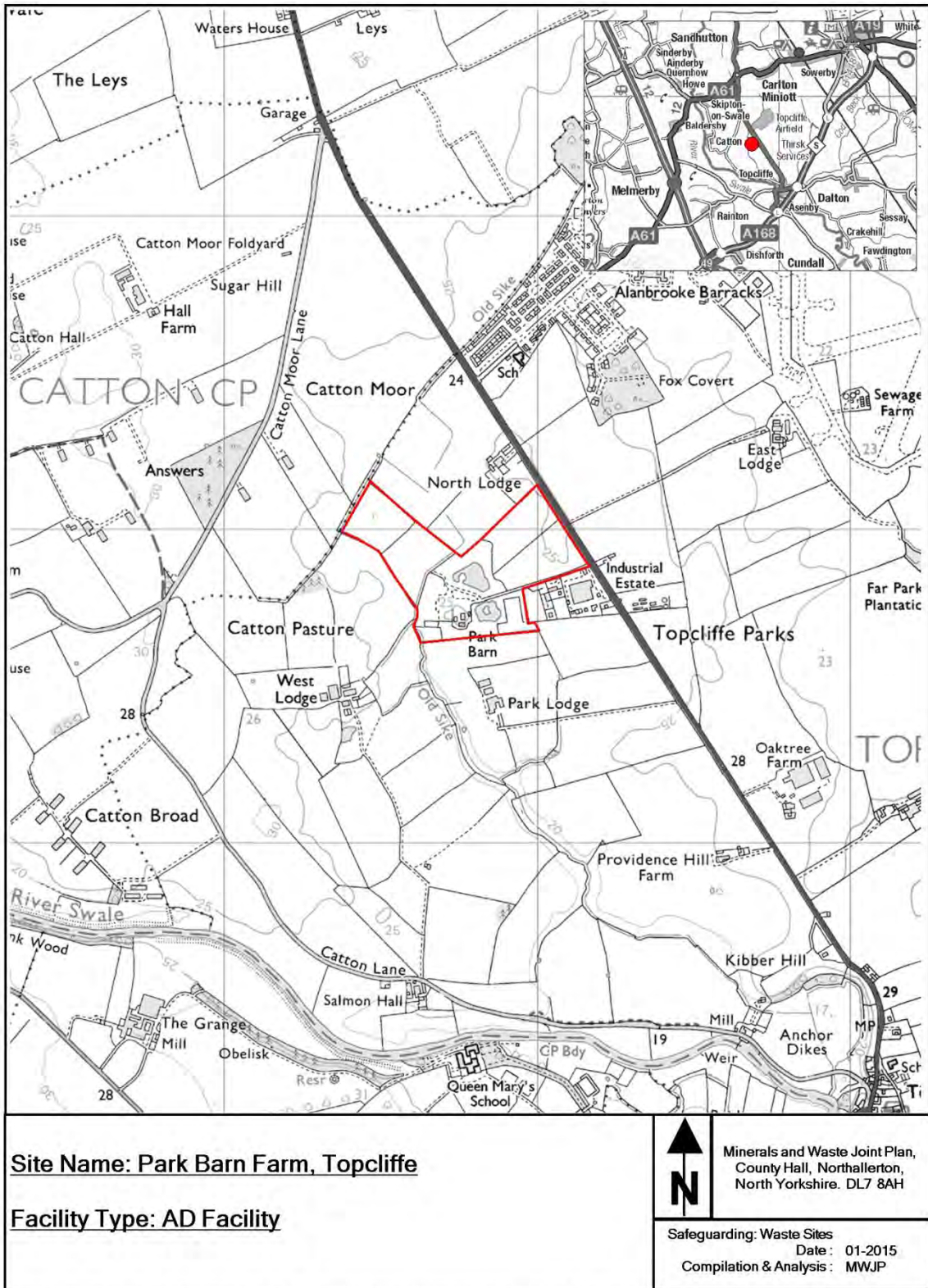
Facility Type: AD Facility



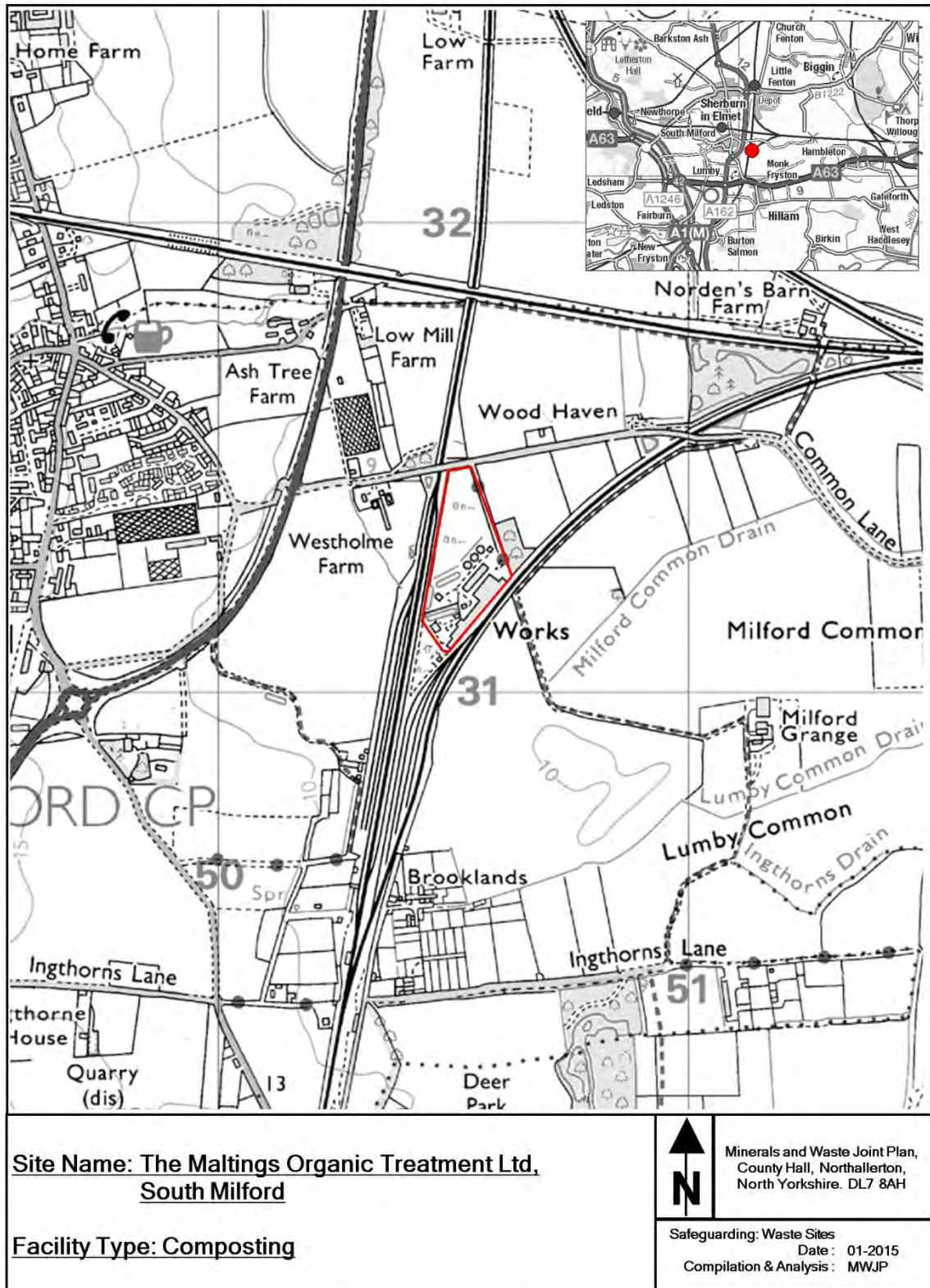
Minerals and Waste Joint Plan,
County Hall, Northallerton,
North Yorkshire. DL7 8AH

Safeguarding: Waste Sites
Date: 01-2015
Compilation & Analysis: MWJP

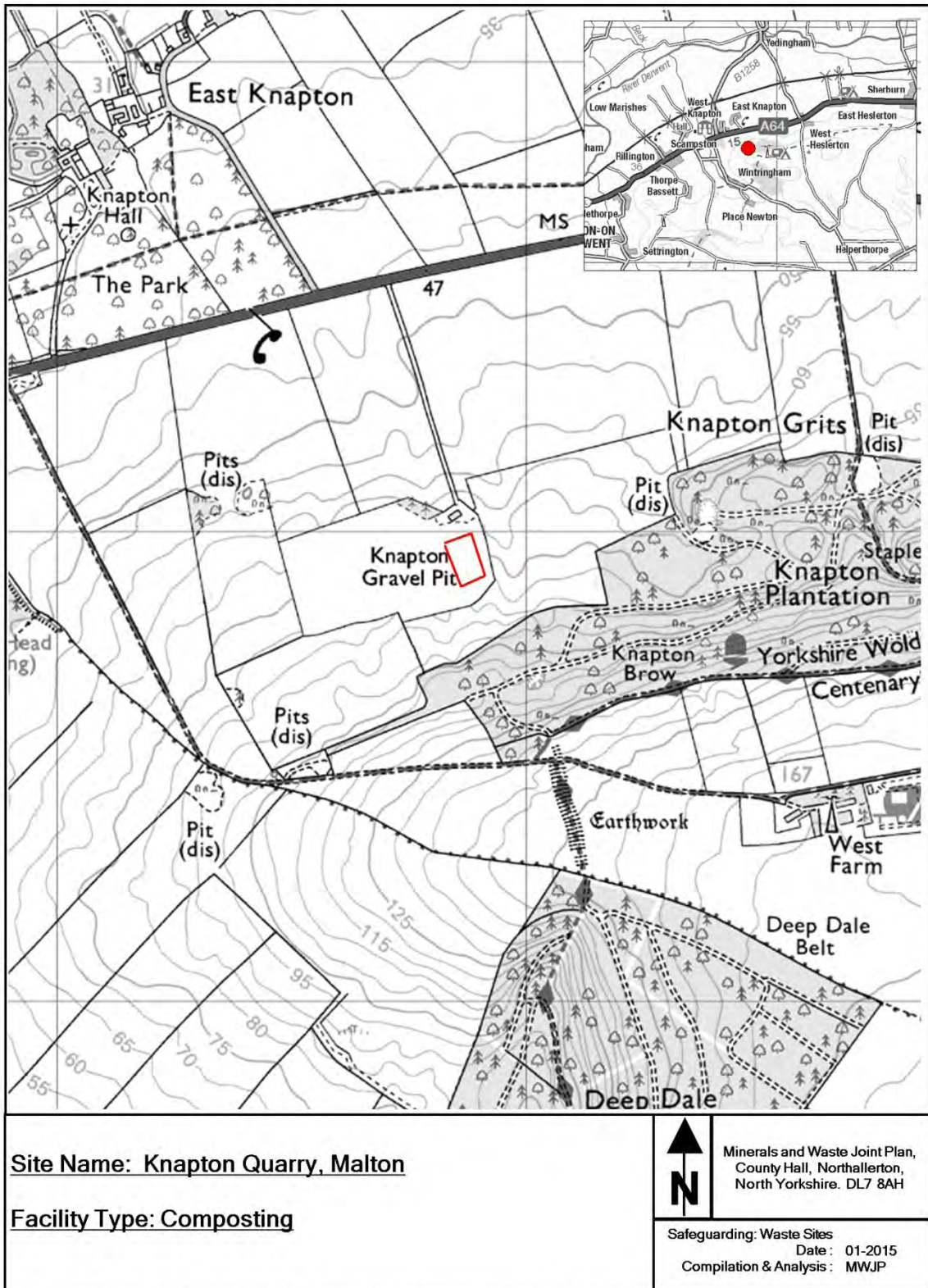
This map is reproduced from Ordnance Survey material with the permission of Ordnance Survey on behalf of the Controller of Her Majesty's Stationery Office © Crown copyright. Unauthorised reproduction infringes Crown copyright and may lead to prosecution or civil proceedings. 100017946, 2015.



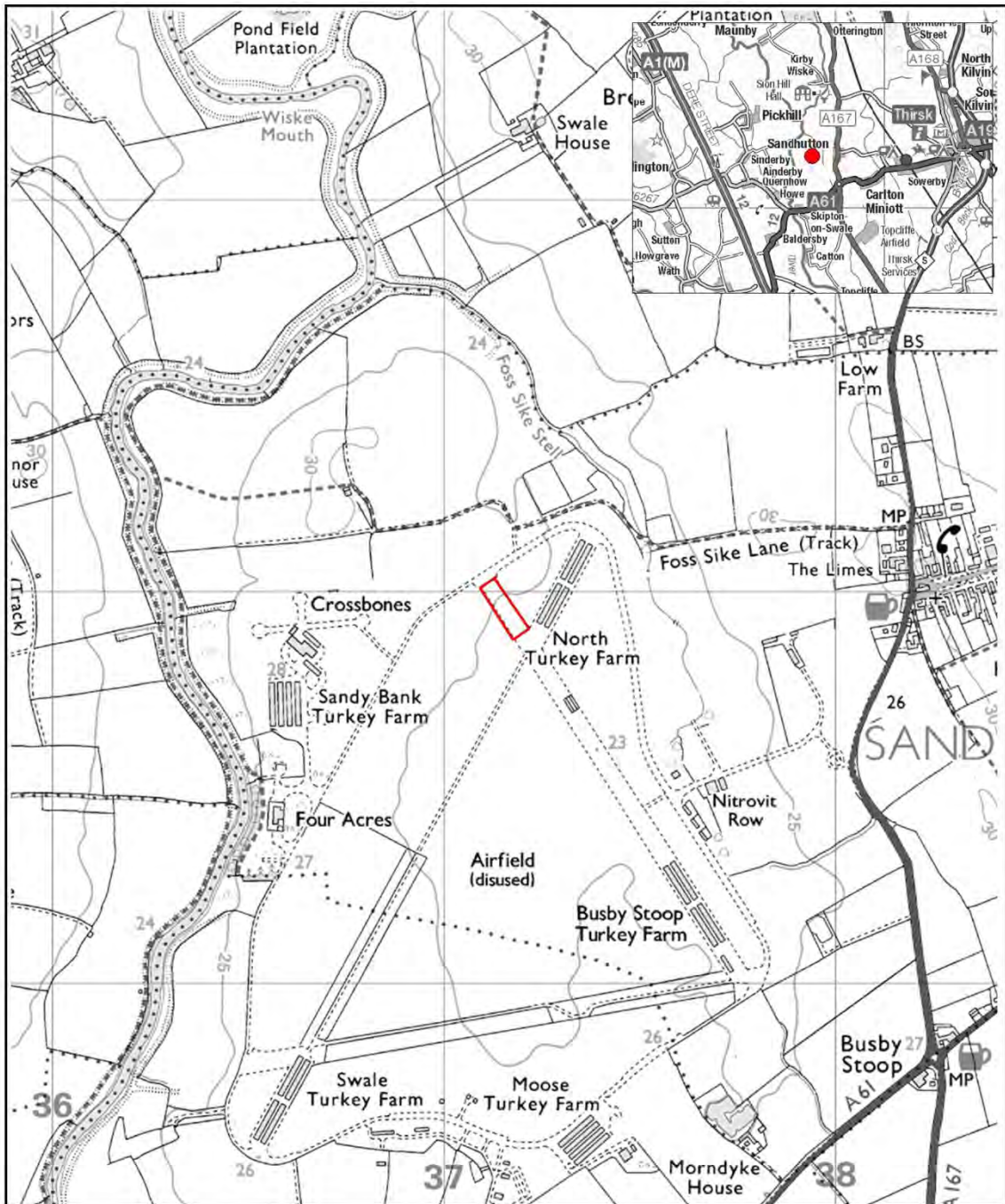
This map is reproduced from Ordnance Survey material with the permission of Ordnance Survey on behalf of the Controller of Her Majesty's Stationary Office © Crown copyright. Unauthorised reproduction infringes Crown copyright and may lead to prosecution or civil proceedings. 100017946, 2015.



This map is reproduced from Ordnance Survey material with the permission of Ordnance Survey on behalf of the Controller of Her Majesty's Stationary Office © Crown copyright. Unauthorised reproduction infringes Crown copyright and may lead to prosecution or civil proceedings. 100017946, 2015.



This map is reproduced from Ordnance Survey material with the permission of Ordnance Survey on behalf of the Controller of Her Majesty's Stationery Office © Crown copyright. Unauthorised reproduction infringes Crown copyright and may lead to prosecution or civil proceedings. 100017946, 2015.



Site Name: Sandhutton Air Field, Sandhutton

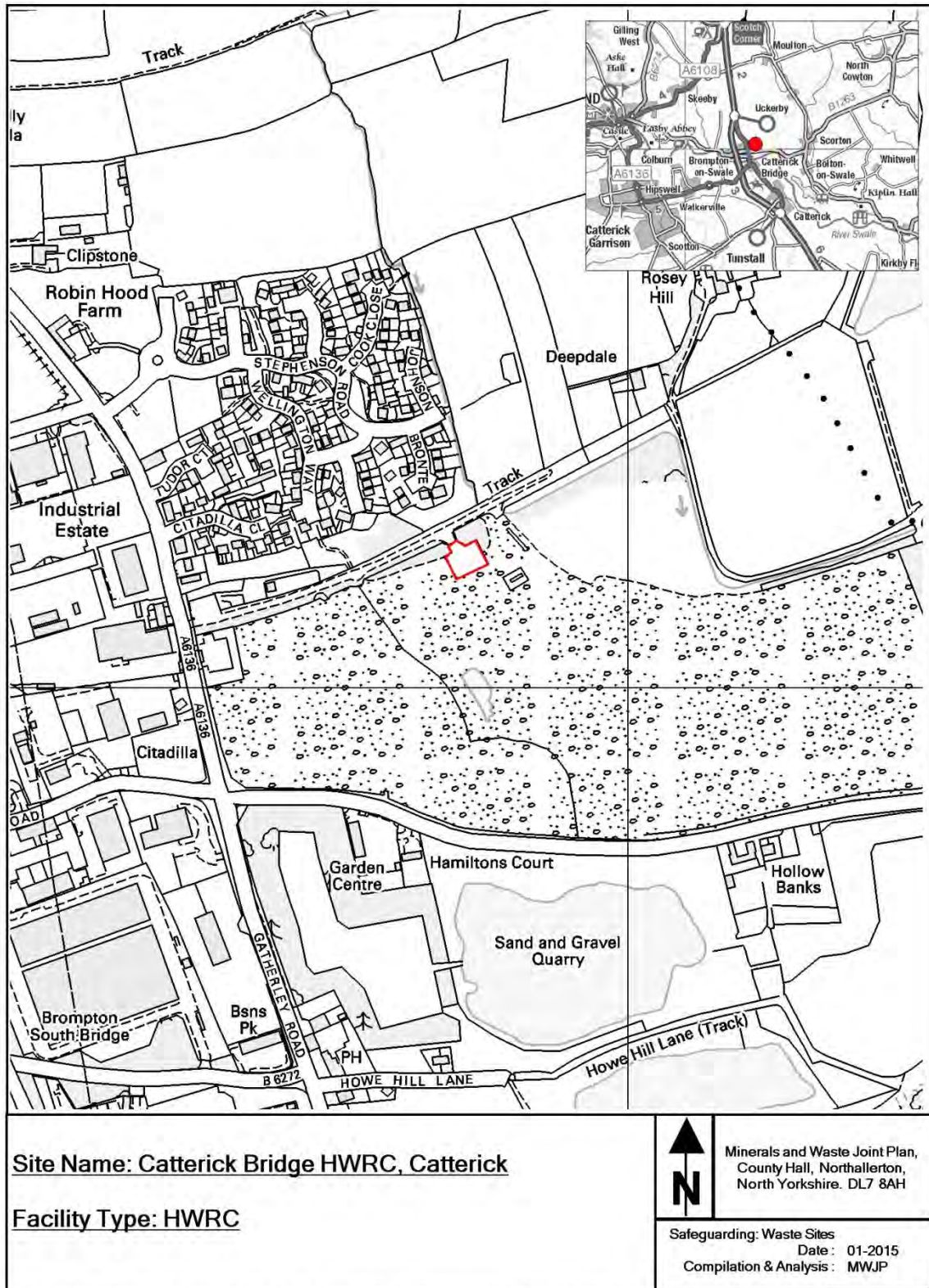
Facility Type: Composting



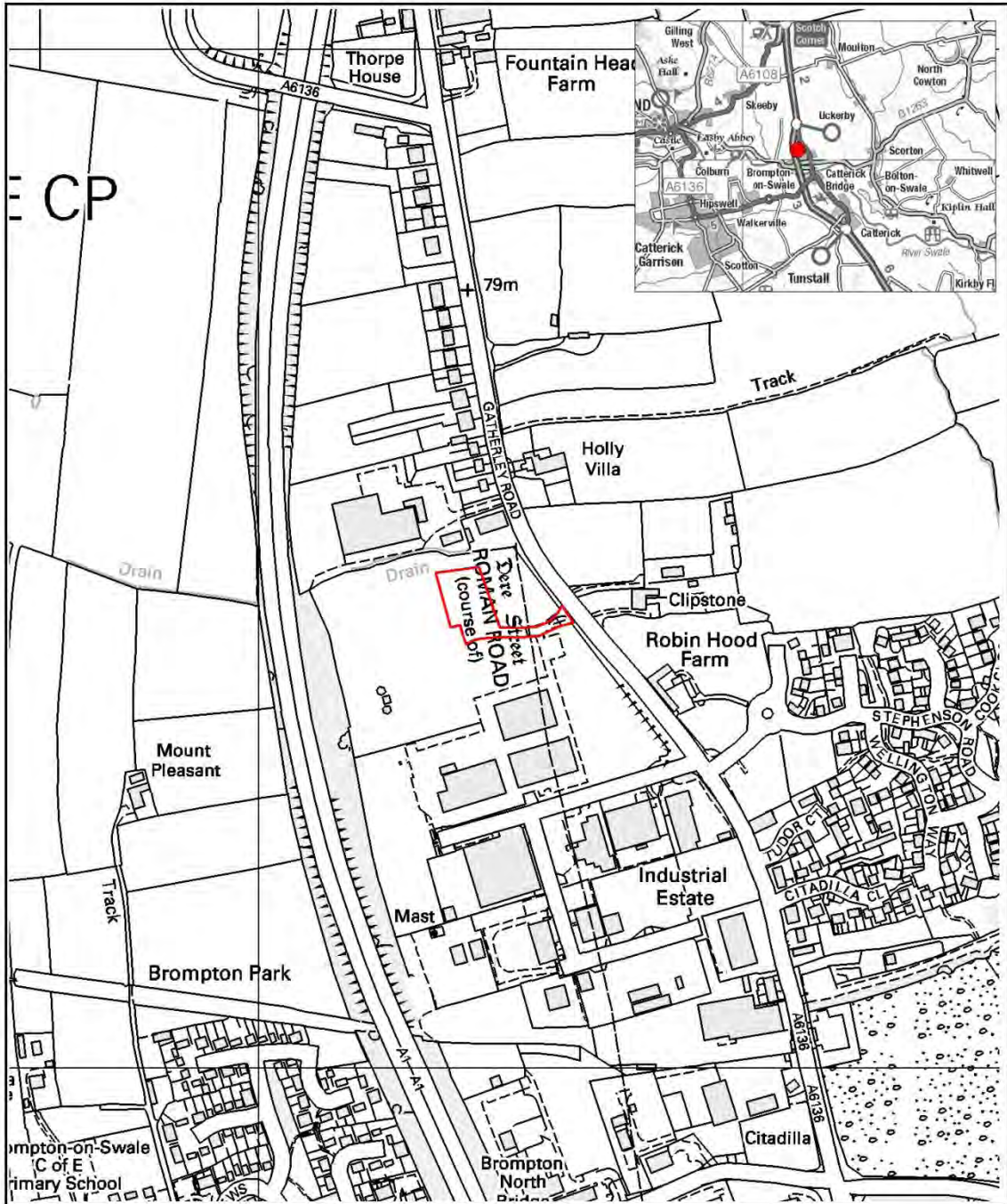
Minerals and Waste Joint Plan,
County Hall, Northallerton,
North Yorkshire. DL7 8AH

Safeguarding: Waste Sites
Date: 01-2015
Compilation & Analysis: MWJP

This map is reproduced from Ordnance Survey material with the permission of Ordnance Survey on behalf of the Controller of Her Majesty's Stationery Office © Crown copyright. Unauthorised reproduction infringes Crown copyright and may lead to prosecution or civil proceedings. 100017946, 2015.



This map is reproduced from Ordnance Survey material with the permission of Ordnance Survey on behalf of the Controller of Her Majesty's Stationary Office © Crown copyright. Unauthorised reproduction infringes Crown copyright and may lead to prosecution or civil proceedings. 100017946, 2015.



Site Name: Gatherley Road HWRC, Brompton on Swale

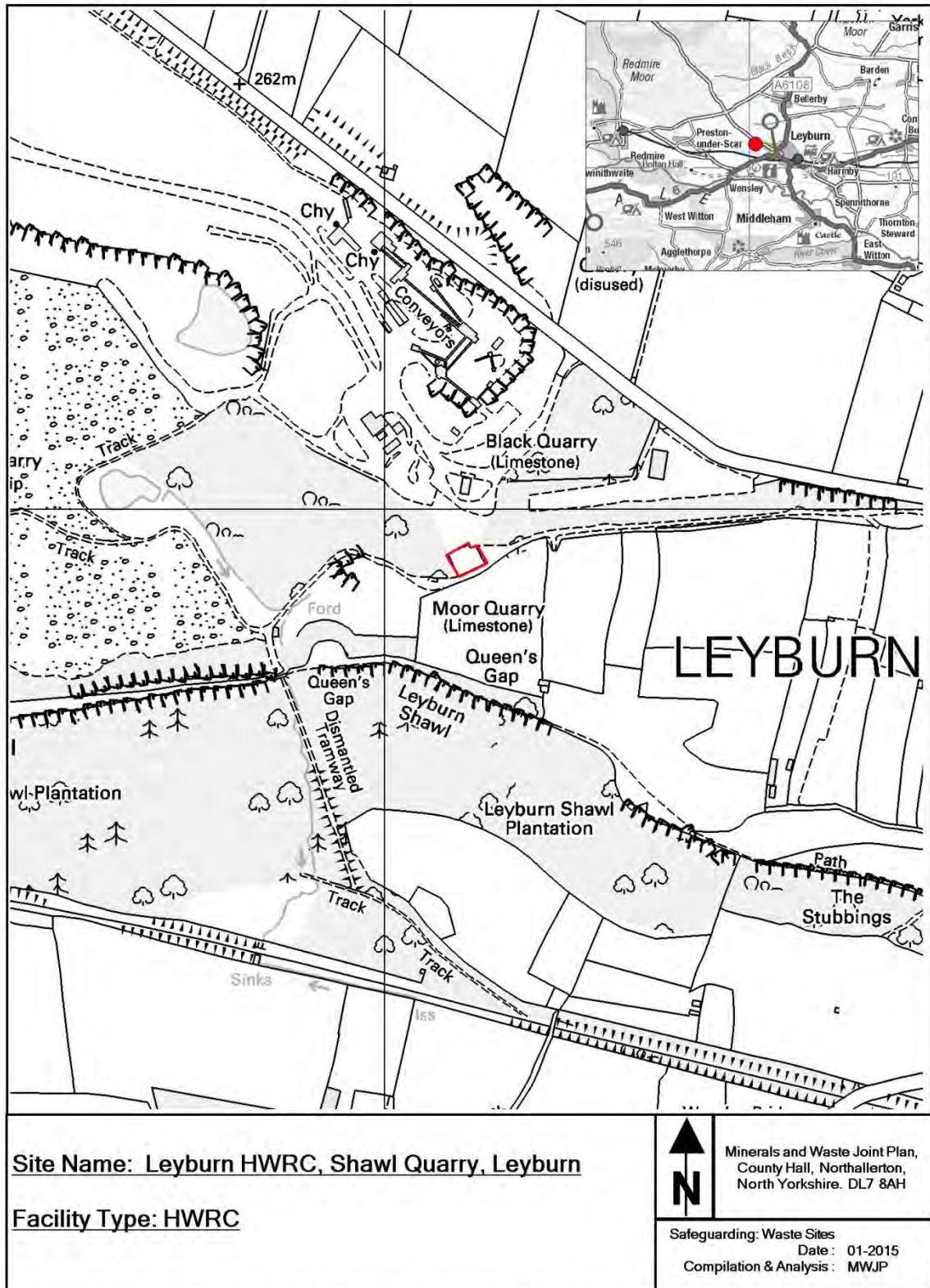
Facility Type: HWRC



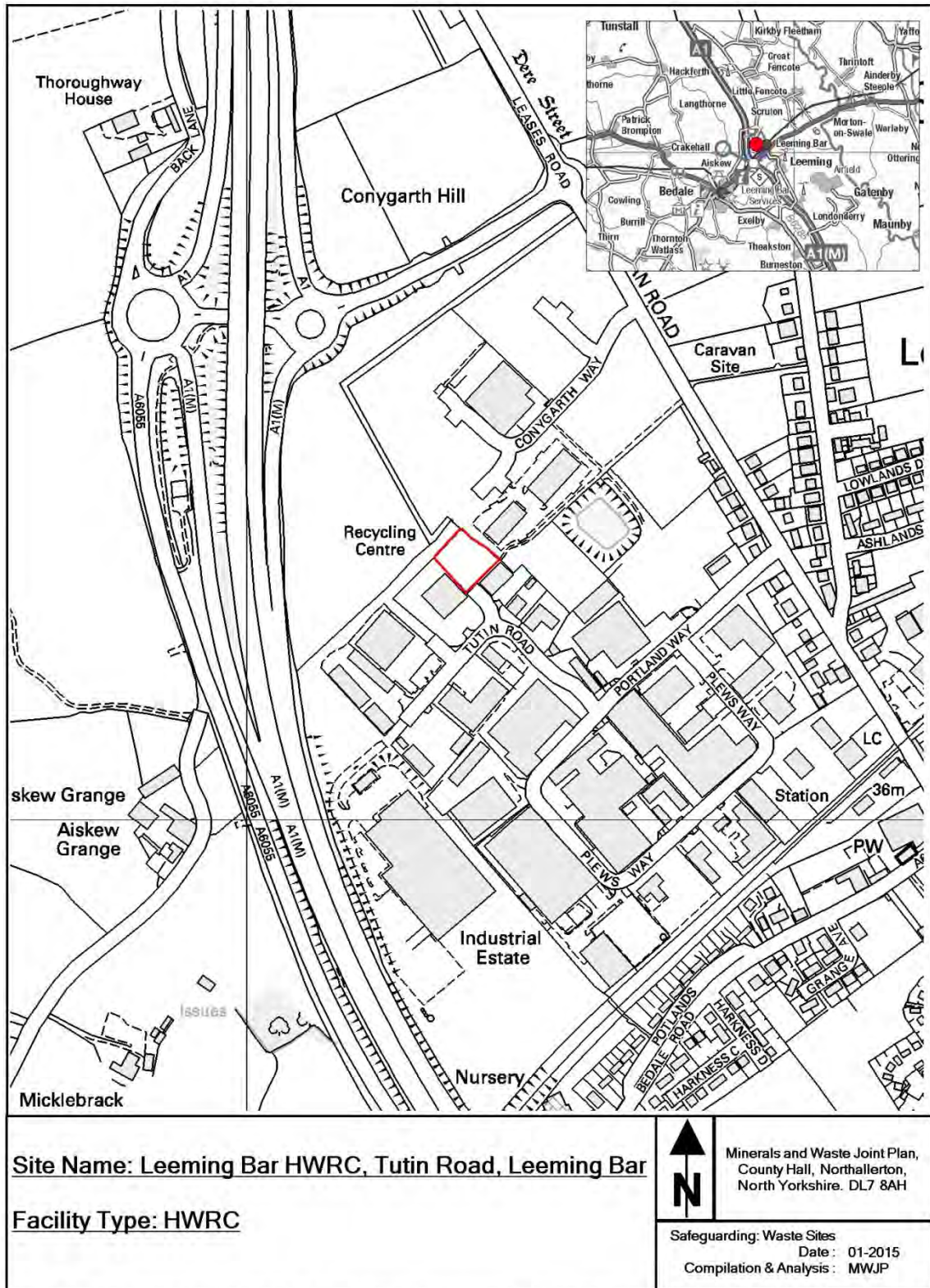
Minerals and Waste Joint Plan,
County Hall, Northallerton,
North Yorkshire. DL7 8AH

Safeguarding: Waste Sites
Date: 05-2015
Compilation & Analysis: MWJP

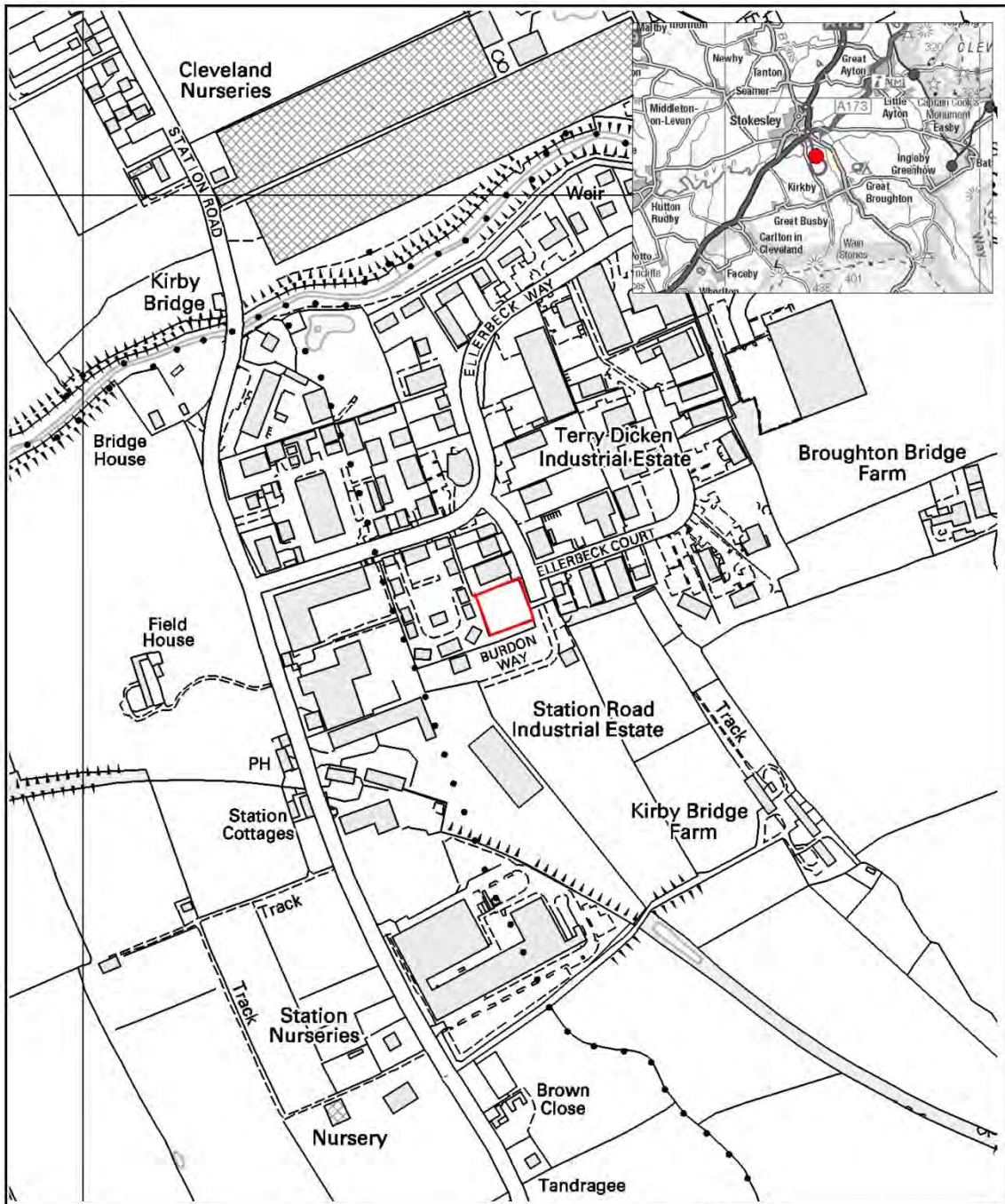
This map is reproduced from Ordnance Survey material with the permission of Ordnance Survey on behalf of the Controller of Her Majesty's Stationery Office © Crown copyright. Unauthorised reproduction infringes Crown copyright and may lead to prosecution or civil proceedings. 100017946, 2015.



This map is reproduced from Ordnance Survey material with the permission of Ordnance Survey on behalf of the Controller of Her Majesty's Stationery Office © Crown copyright. Unauthorised reproduction infringes Crown copyright and may lead to prosecution or civil proceedings. 100017946, 2015.



This map is reproduced from Ordnance Survey material with the permission of Ordnance Survey on behalf of the Controller of Her Majesty's Stationery Office © Crown copyright. Unauthorised reproduction infringes Crown copyright and may lead to prosecution or civil proceedings. 100017946, 2015.



Site Name: Stokesley HWRC, Ellerbeck Court

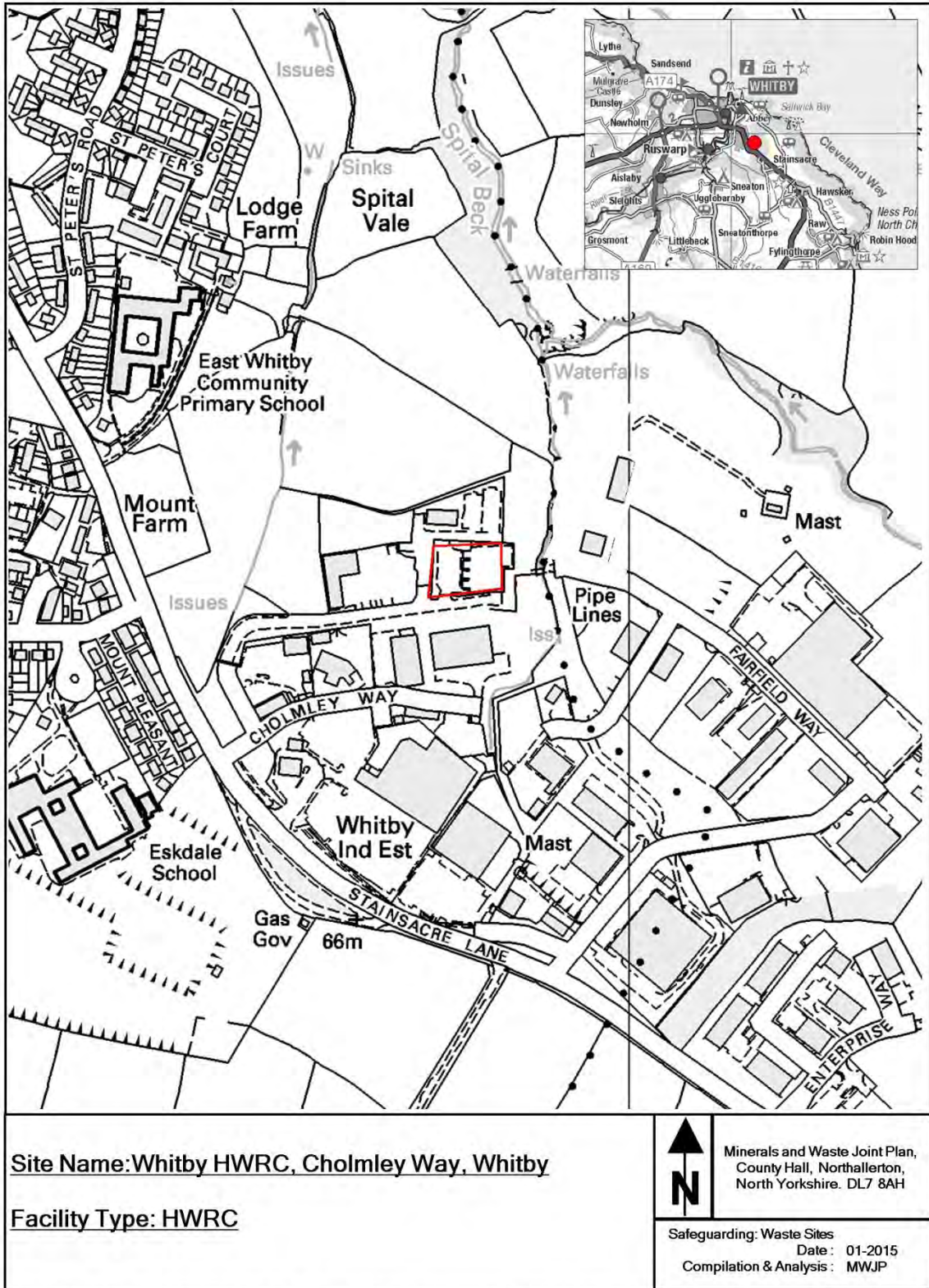
Facility Type: HWRC



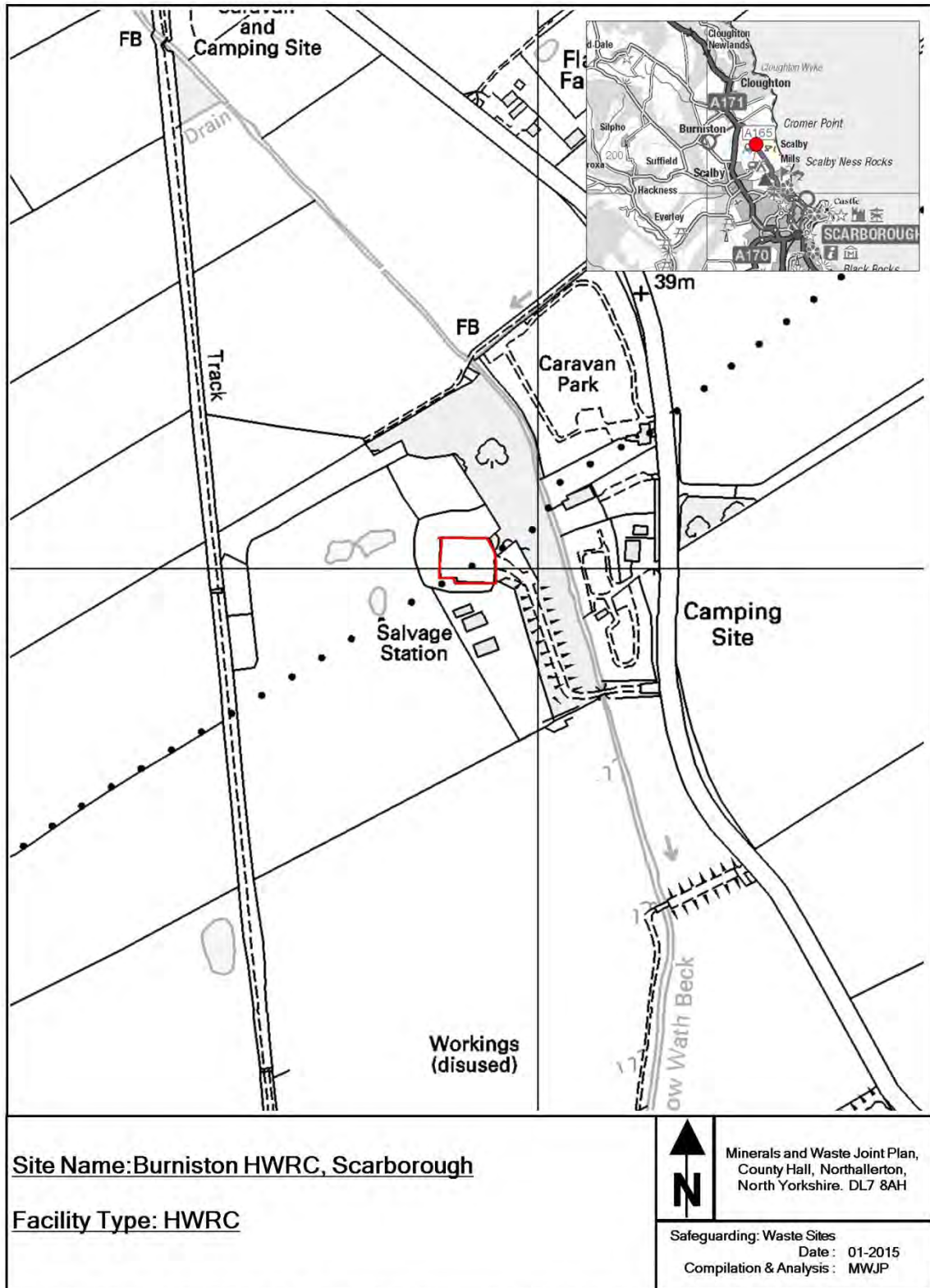
Minerals and Waste Joint Plan,
County Hall, Northallerton,
North Yorkshire. DL7 8AH

Safeguarding: Waste Sites
Date : 01-2015
Compilation & Analysis : MWJP

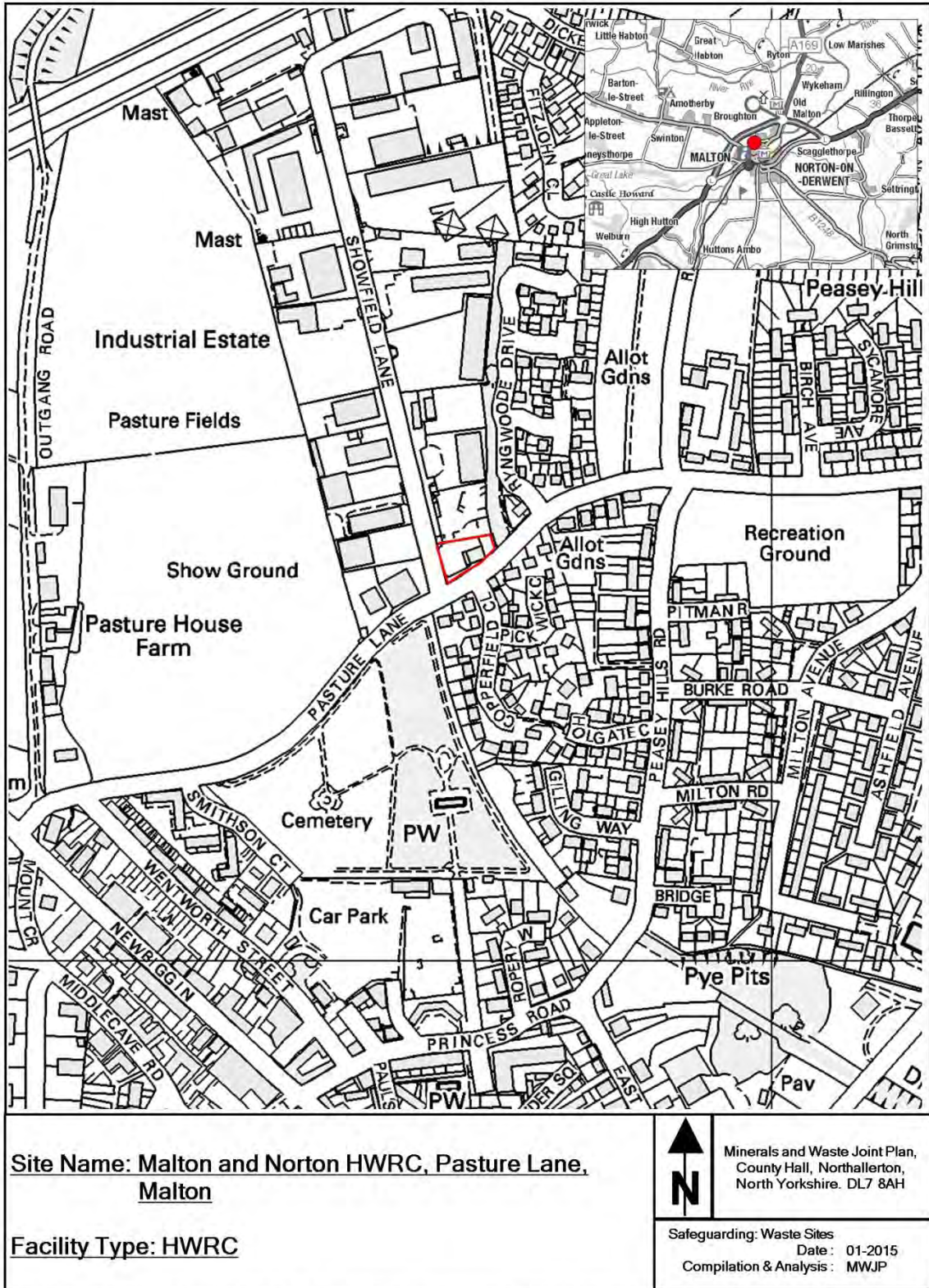
This map is reproduced from Ordnance Survey material with the permission of Ordnance Survey on behalf of the Controller of Her Majesty's Stationery Office © Crown copyright. Unauthorised reproduction infringes Crown copyright and may lead to prosecution or civil proceedings. 100017946, 2015.



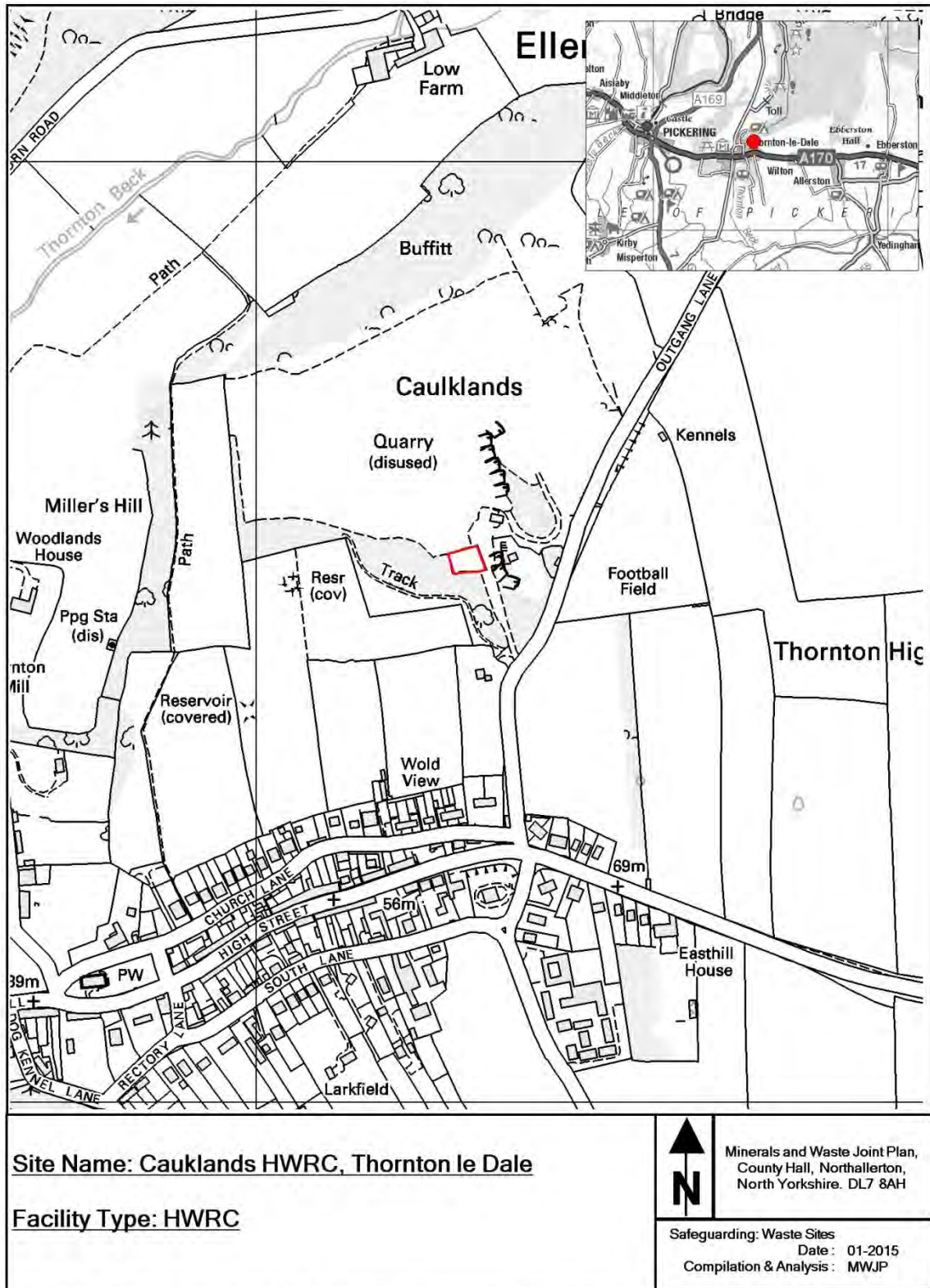
This map is reproduced from Ordnance Survey material with the permission of Ordnance Survey on behalf of the Controller of Her Majesty's Stationery Office © Crown copyright. Unauthorised reproduction infringes Crown copyright and may lead to prosecution or civil proceedings. 100017946, 2015.



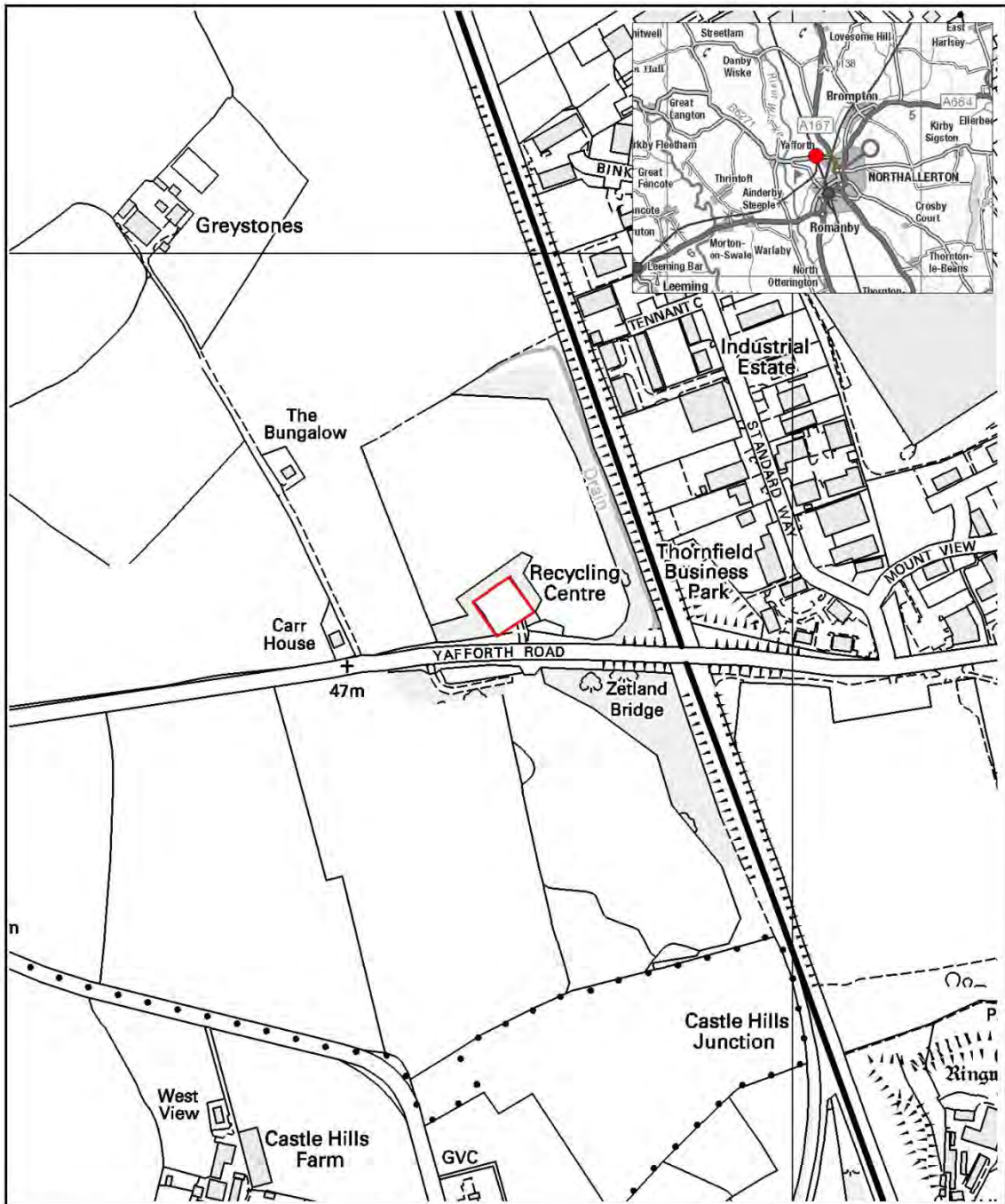
This map is reproduced from Ordnance Survey material with the permission of Ordnance Survey on behalf of the Controller of Her Majesty's Stationery Office © Crown copyright. Unauthorised reproduction infringes Crown copyright and may lead to prosecution or civil proceedings. 100017946, 2015.



This map is reproduced from Ordnance Survey material with the permission of Ordnance Survey on behalf of the Controller of Her Majesty's Stationery Office © Crown copyright. Unauthorised reproduction infringes Crown copyright and may lead to prosecution or civil proceedings. 100017946, 2015.



This map is reproduced from Ordnance Survey material with the permission of Ordnance Survey on behalf of the Controller of Her Majesty's Stationery Office © Crown copyright. Unauthorised reproduction infringes Crown copyright and may lead to prosecution or civil proceedings. 100017946, 2015.



Site Name: Northallerton HWRC, Yafforth Road

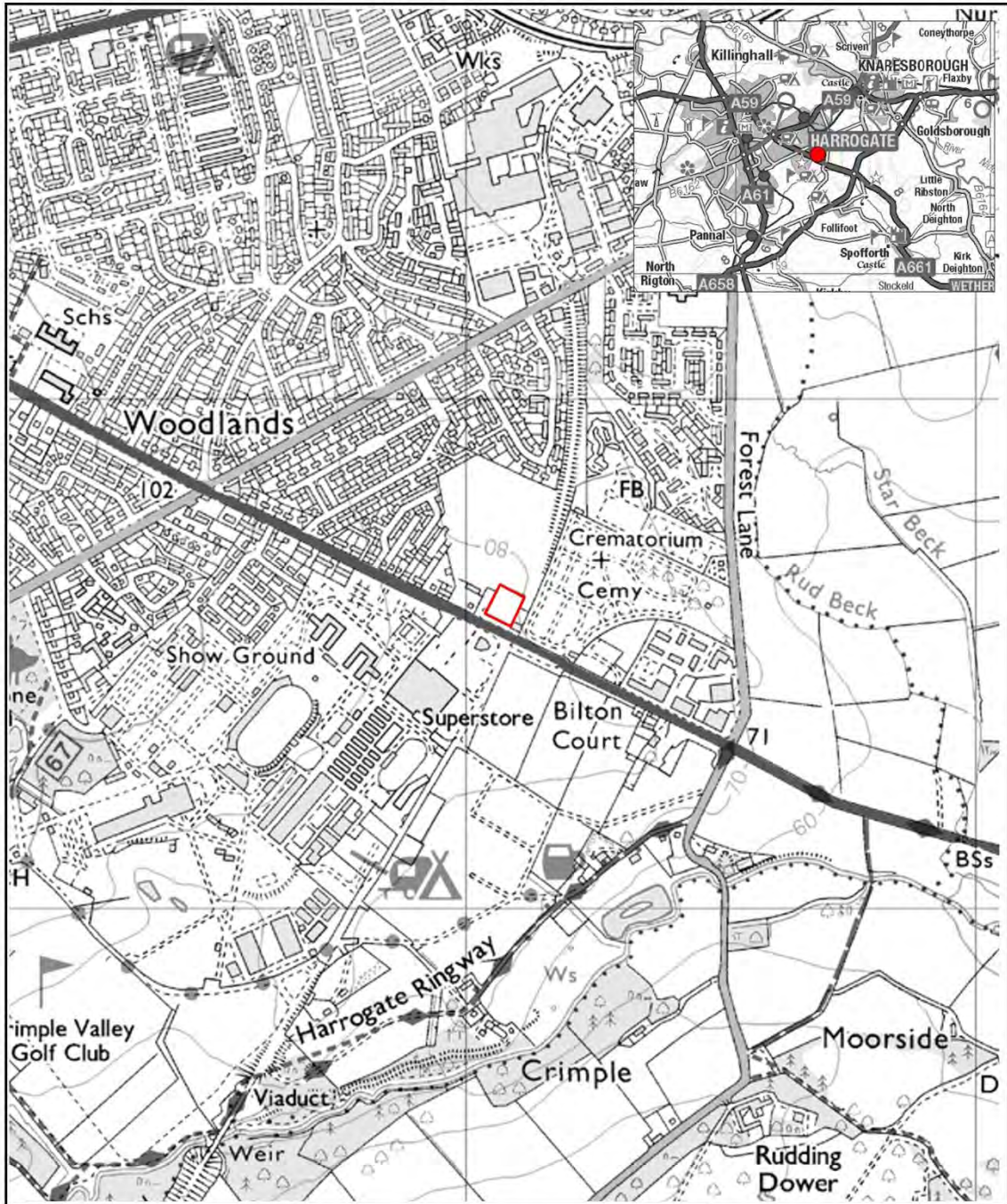
Facility Type: HWRC



Minerals and Waste Joint Plan,
County Hall, Northallerton,
North Yorkshire. DL7 8AH

Safeguarding: Waste Sites
Date: 01-2015
Compilation & Analysis: MWJP

This map is reproduced from Ordnance Survey material with the permission of Ordnance Survey on behalf of the Controller of Her Majesty's Stationery Office © Crown copyright. Unauthorised reproduction infringes Crown copyright and may lead to prosecution or civil proceedings. 100017946, 2015.



Site Name: Stonefall, Weatherby Road, Harrogate

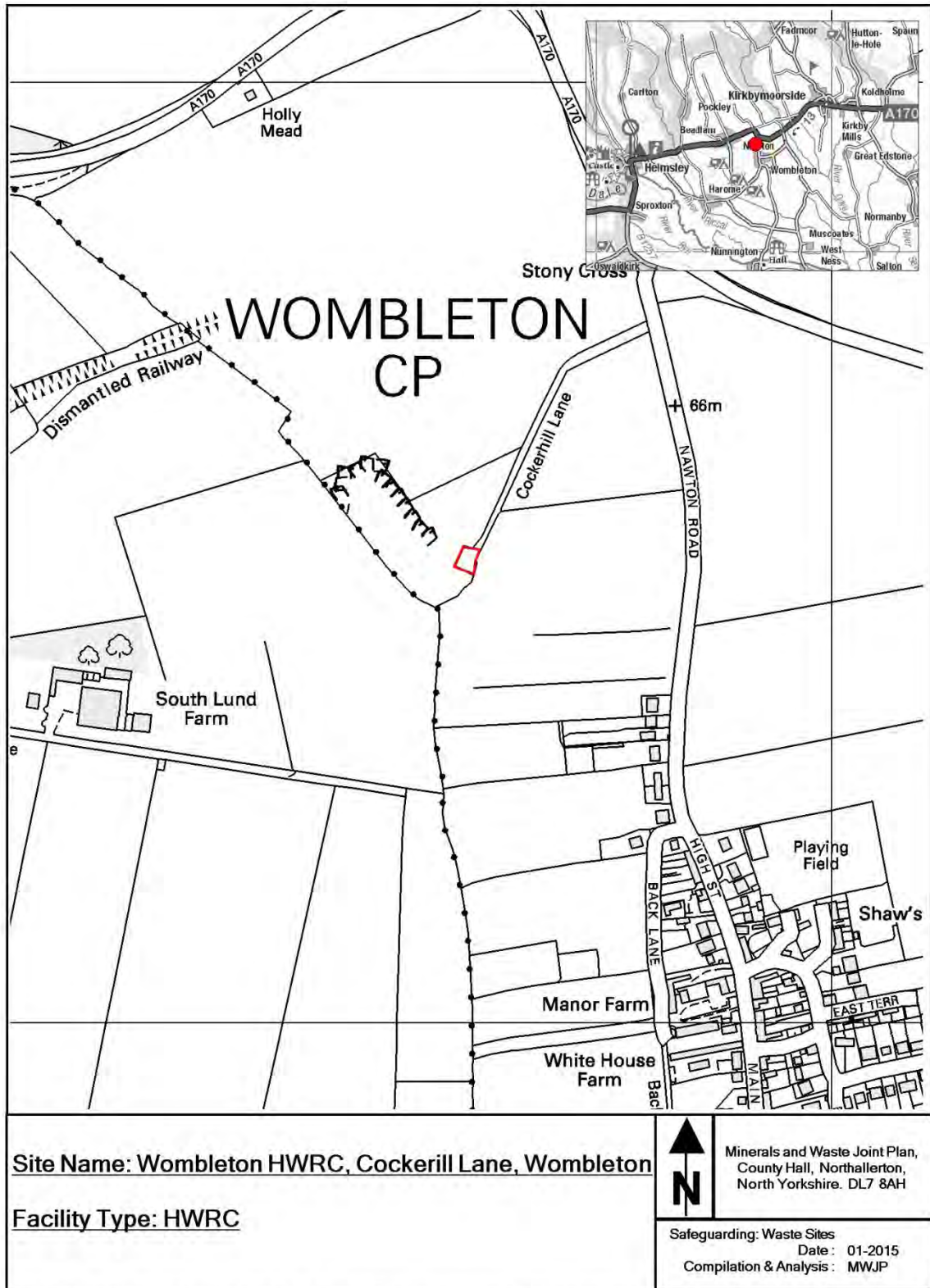
Facility Type: HWRC



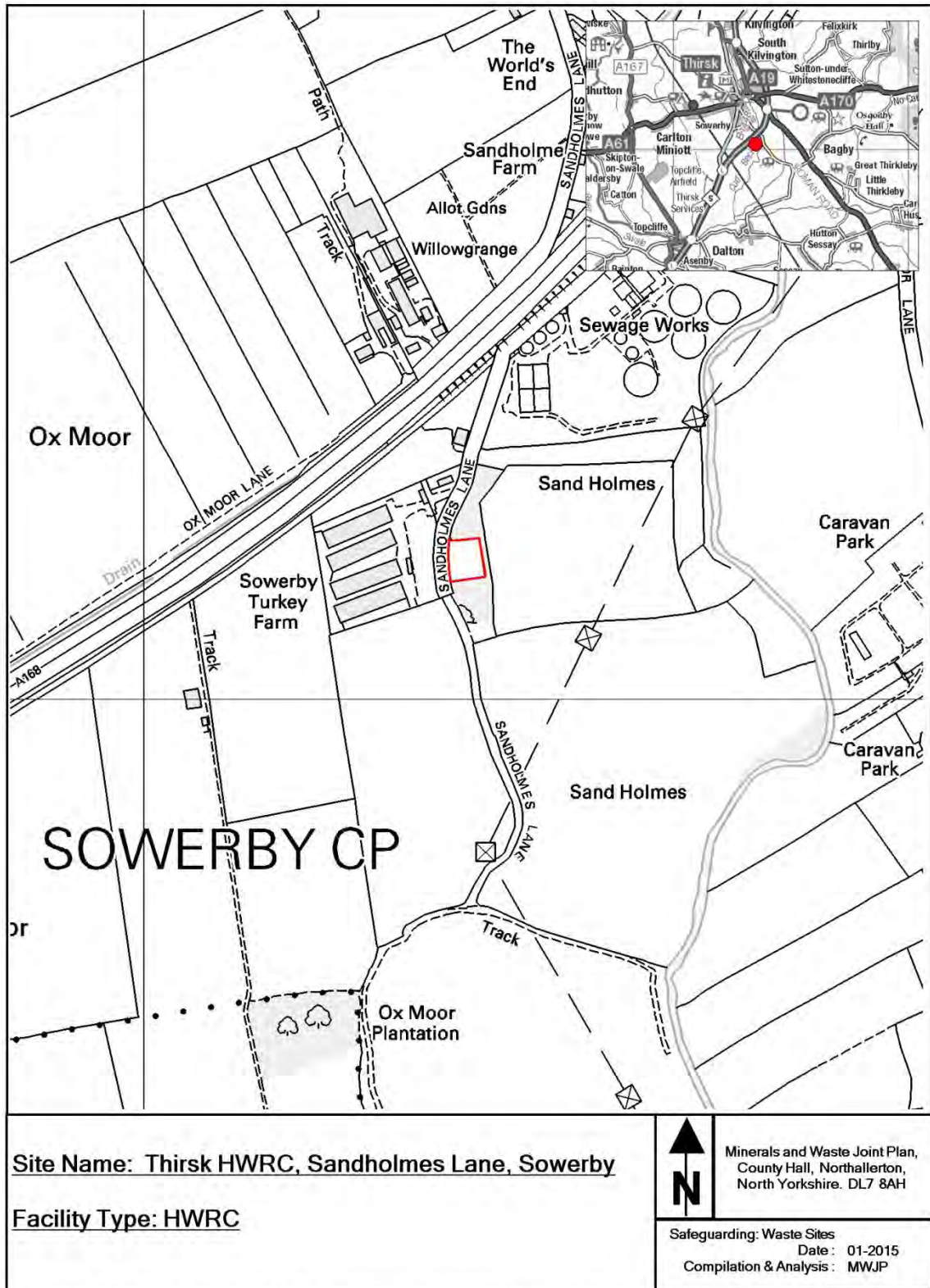
Minerals and Waste Joint Plan,
County Hall, Northallerton,
North Yorkshire. DL7 8AH

Safeguarding: Waste Sites
Date: 01-2015
Compilation & Analysis: MWJP

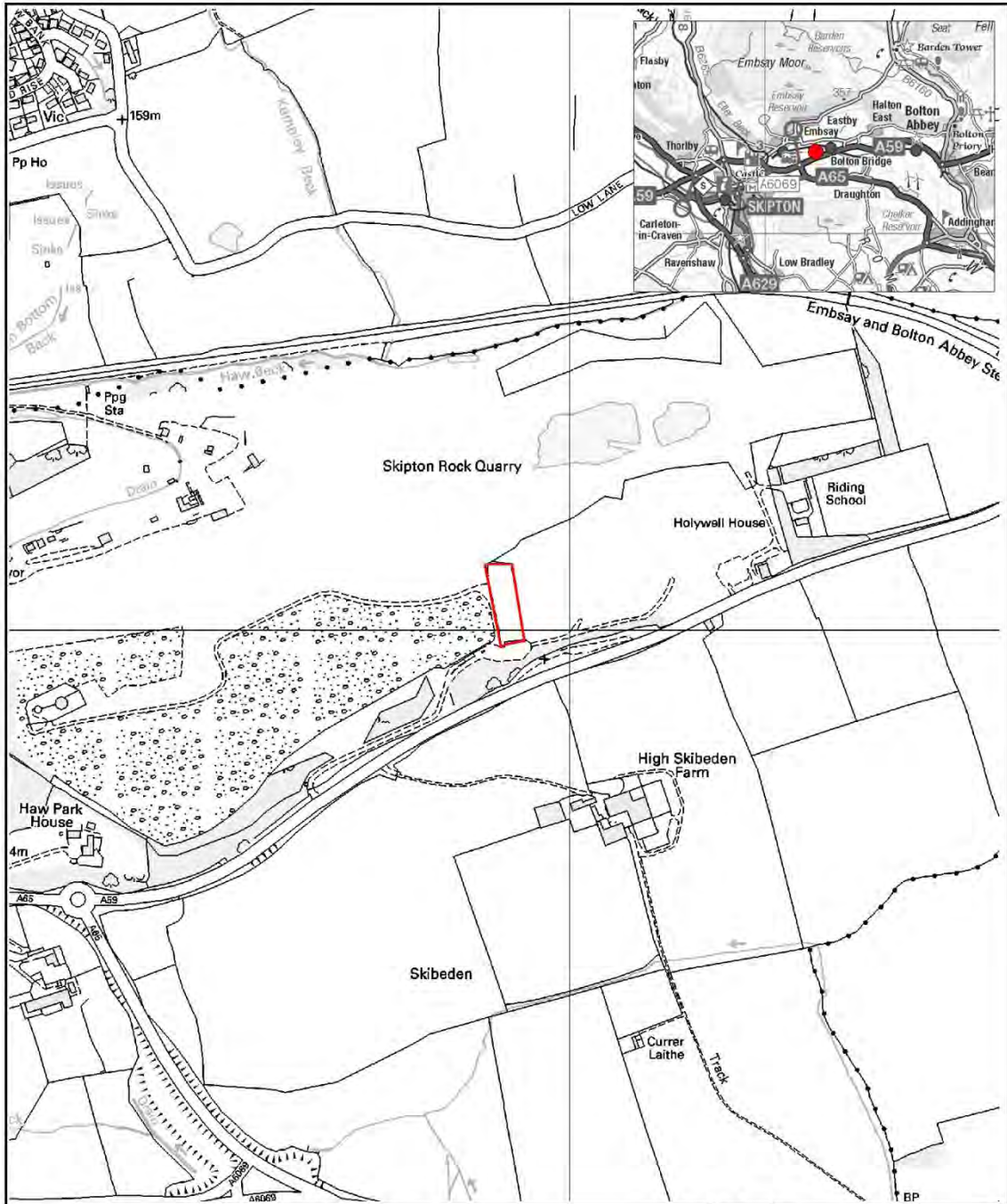
This map is reproduced from Ordnance Survey material with the permission of Ordnance Survey on behalf of the Controller of Her Majesty's Stationery Office © Crown copyright. Unauthorised reproduction infringes Crown copyright and may lead to prosecution or civil proceedings. 100017946, 2015.



This map is reproduced from Ordnance Survey material with the permission of Ordnance Survey on behalf of the Controller of Her Majesty's Stationery Office © Crown copyright. Unauthorised reproduction infringes Crown copyright and may lead to prosecution or civil proceedings. 100017946, 2015.



This map is reproduced from Ordnance Survey material with the permission of Ordnance Survey on behalf of the Controller of Her Majesty's Stationery Office © Crown copyright. Unauthorised reproduction infringes Crown copyright and may lead to prosecution or civil proceedings. 100017946, 2015.



Site Name: Skipton HWRC, Skibeden

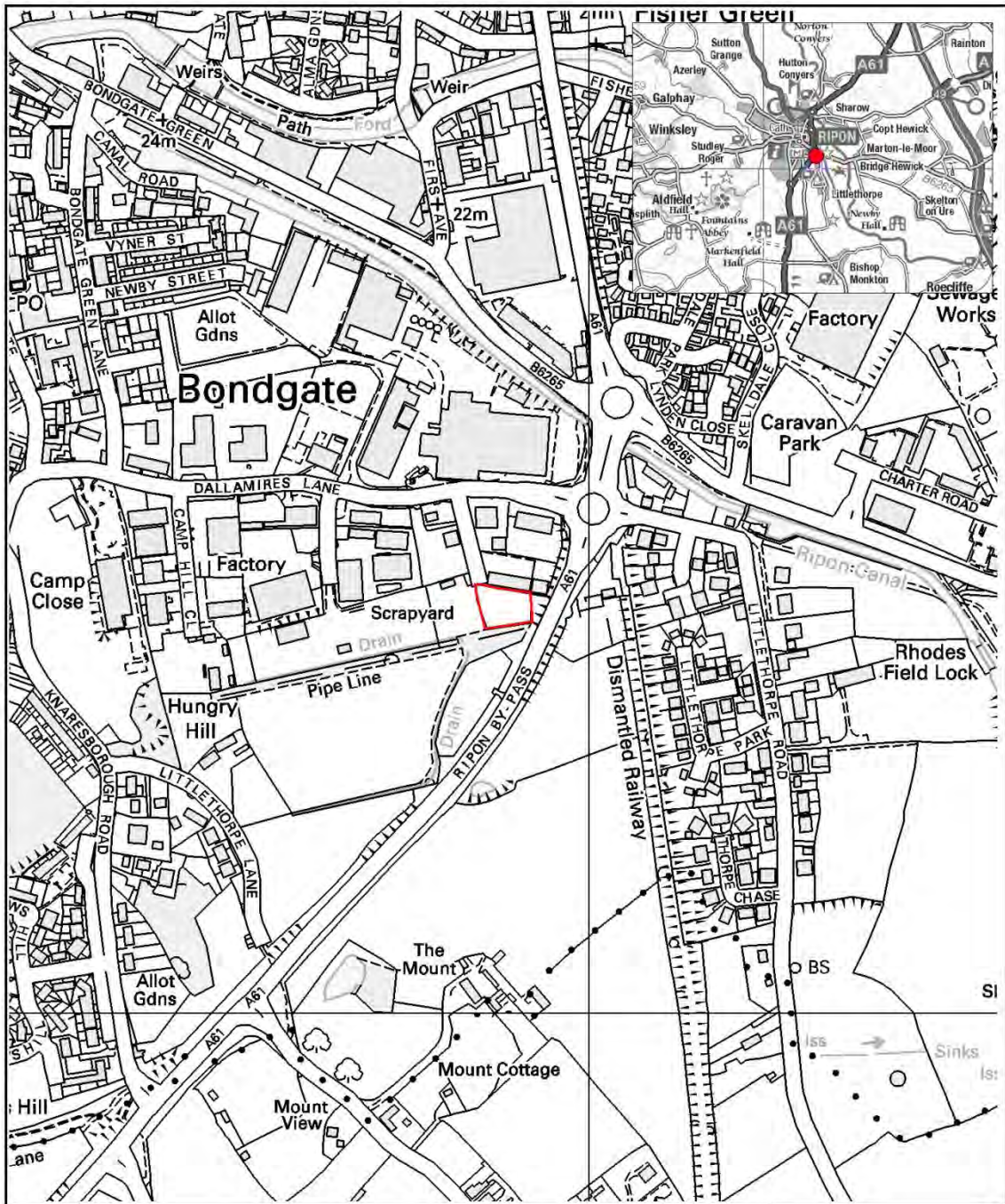
Facility Type: HWRC



Minerals and Waste Joint Plan,
County Hall, Northallerton,
North Yorkshire. DL7 8AH

Safeguarding: Waste Sites
Date: 01-2015
Compilation & Analysis: MWJP

This map is reproduced from Ordnance Survey material with the permission of Ordnance Survey on behalf of the Controller of Her Majesty's Stationary Office © Crown copyright. Unauthorised reproduction infringes Crown copyright and may lead to prosecution or civil proceedings. 100017946, 2015.



Site Name: Ripon HWRC, Dallamires Lane, Ripon

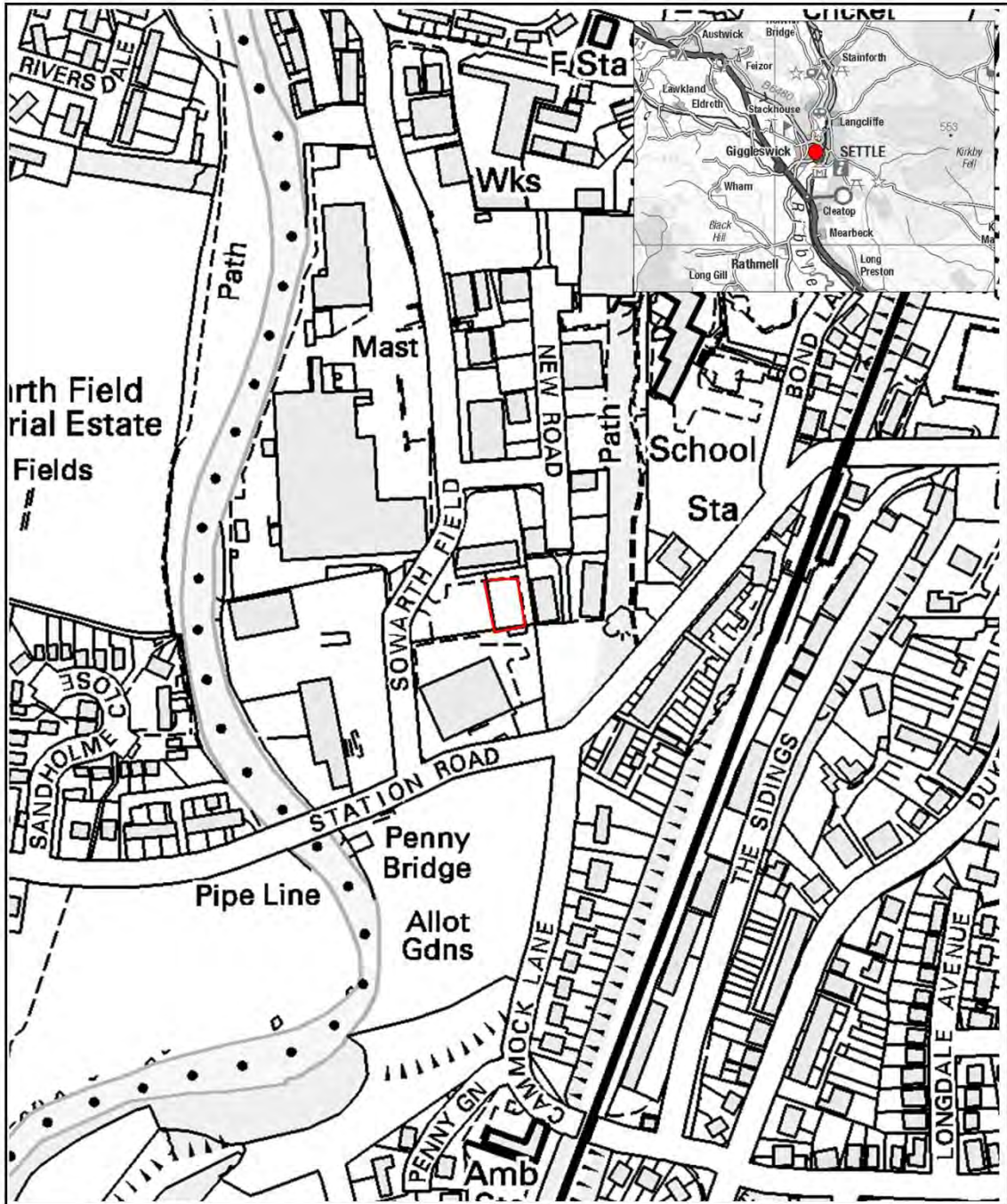
Facility Type: HWRC



Minerals and Waste Joint Plan,
County Hall, Northallerton,
North Yorkshire. DL7 8AH

Safeguarding: Waste Sites
Date: 01-2015
Compilation & Analysis: MWJP

This map is reproduced from Ordnance Survey material with the permission of Ordnance Survey on behalf of the Controller of Her Majesty's Stationery Office © Crown copyright. Unauthorised reproduction infringes Crown copyright and may lead to prosecution or civil proceedings. 100017946, 2015.



Site Name: Settle HWRC, Sowerth Field, Settle

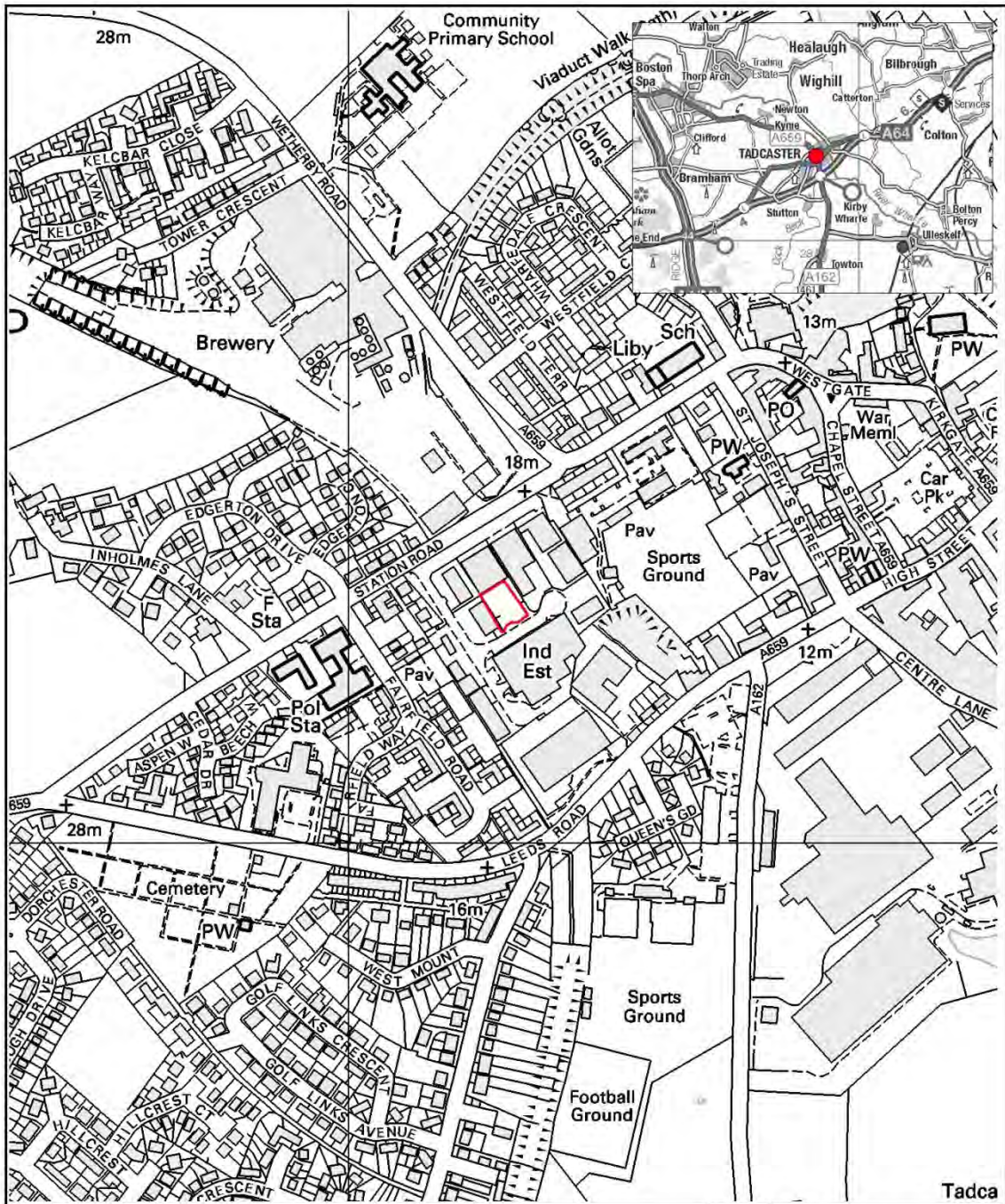
Facility Type: HWRC



Minerals and Waste Joint Plan,
County Hall, Northallerton,
North Yorkshire. DL7 8AH

Safeguarding: Waste Sites
Date : 01-2015
Compilation & Analysis : MWJP

This map is reproduced from Ordnance Survey material with the permission of Ordnance Survey on behalf of the Controller of Her Majesty's Stationery Office © Crown copyright. Unauthorised reproduction infringes Crown copyright and may lead to prosecution or civil proceedings. 100017946, 2015.



Site Name: Tadcaster HWRC

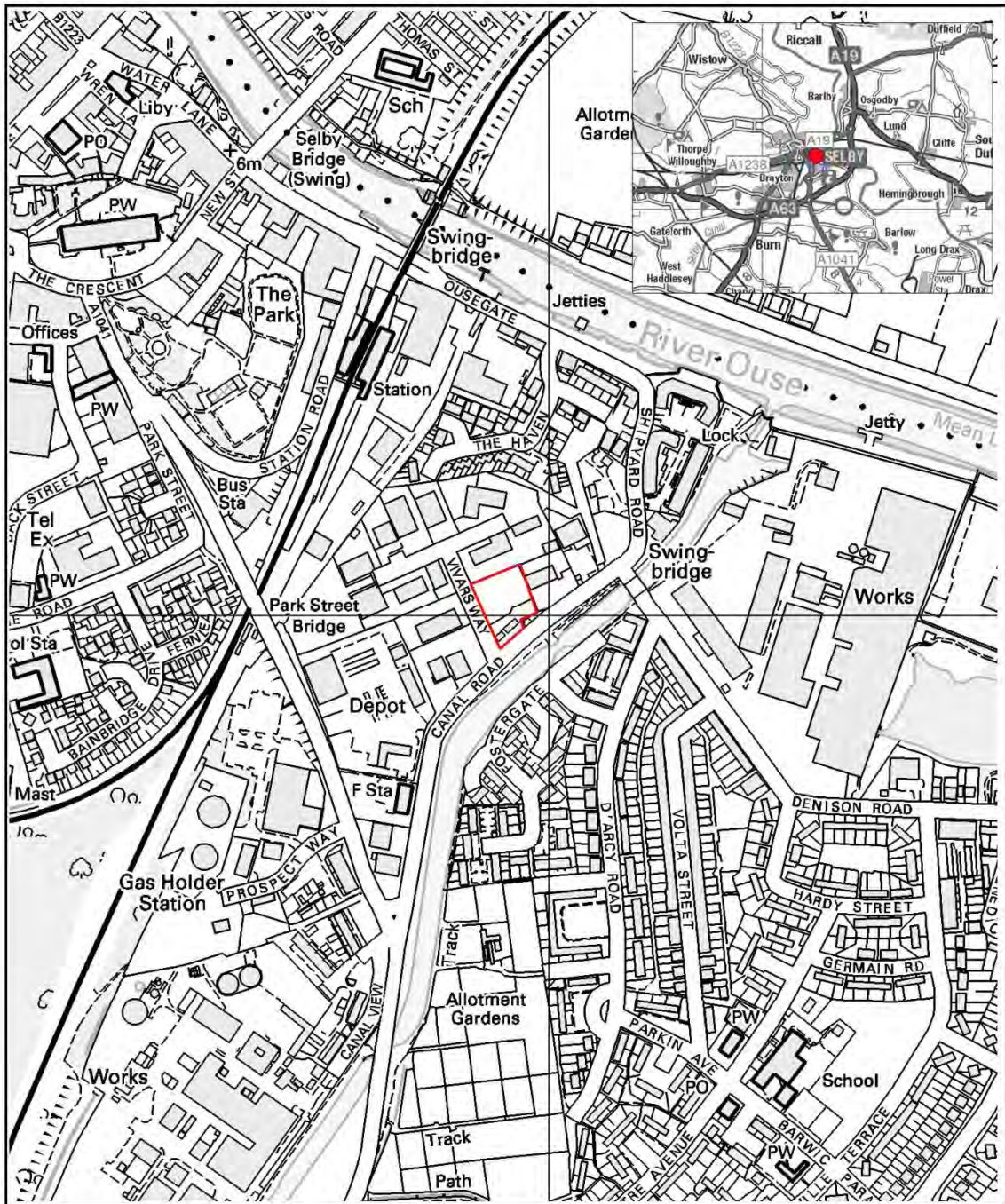
Facility Type: HWRC



Minerals and Waste Joint Plan,
County Hall, Northallerton,
North Yorkshire. DL7 8AH

Safeguarding: Waste Sites
Date: 01-2015
Compilation & Analysis: MWJP

This map is reproduced from Ordnance Survey material with the permission of Ordnance Survey on behalf of the Controller of Her Majesty's Stationery Office © Crown copyright. Unauthorised reproduction infringes Crown copyright and may lead to prosecution or civil proceedings. 100017946, 2015.



Site Name: Selby HWRC, Canal Road, Selby

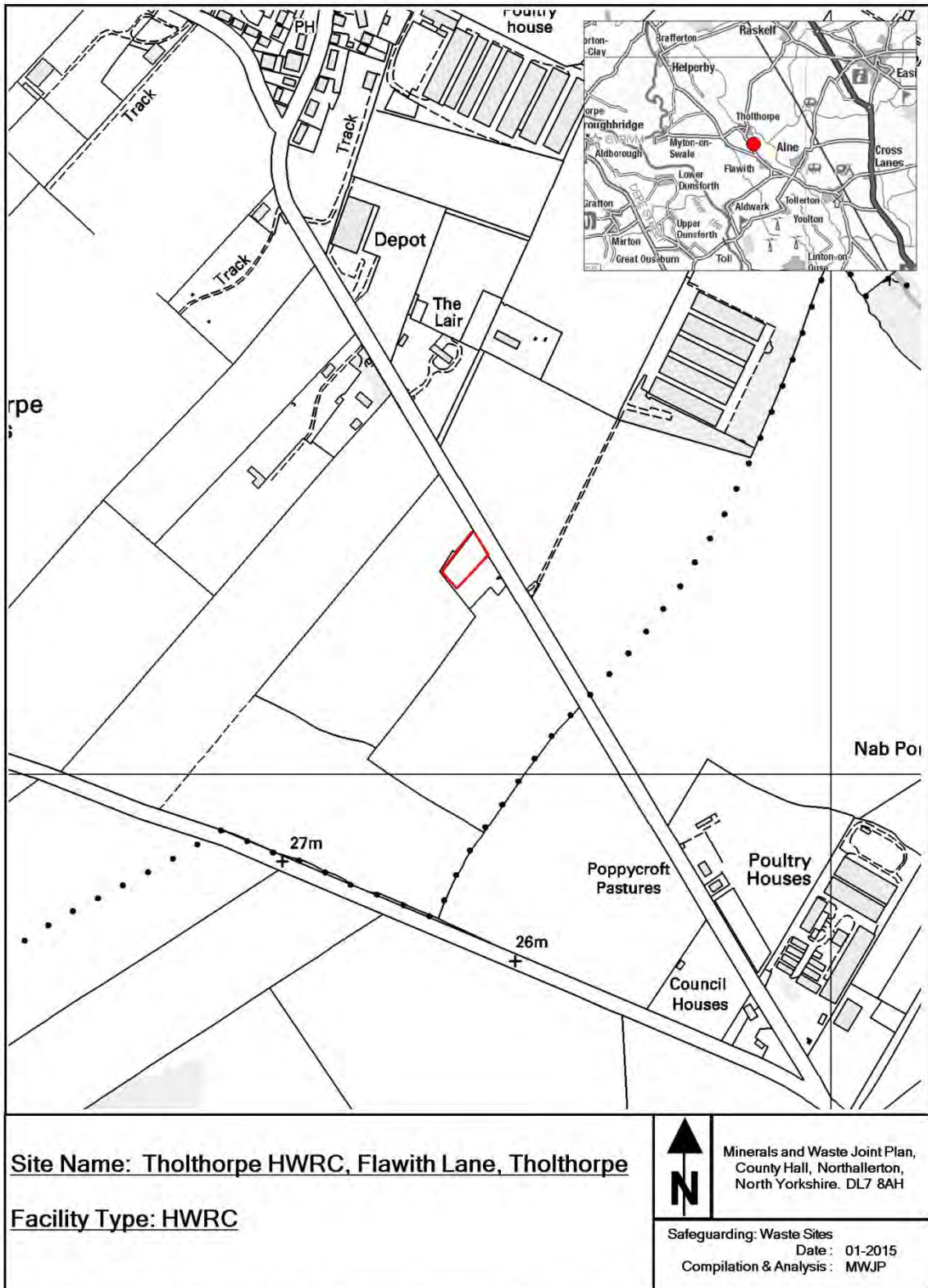
Facility Type: HWRC



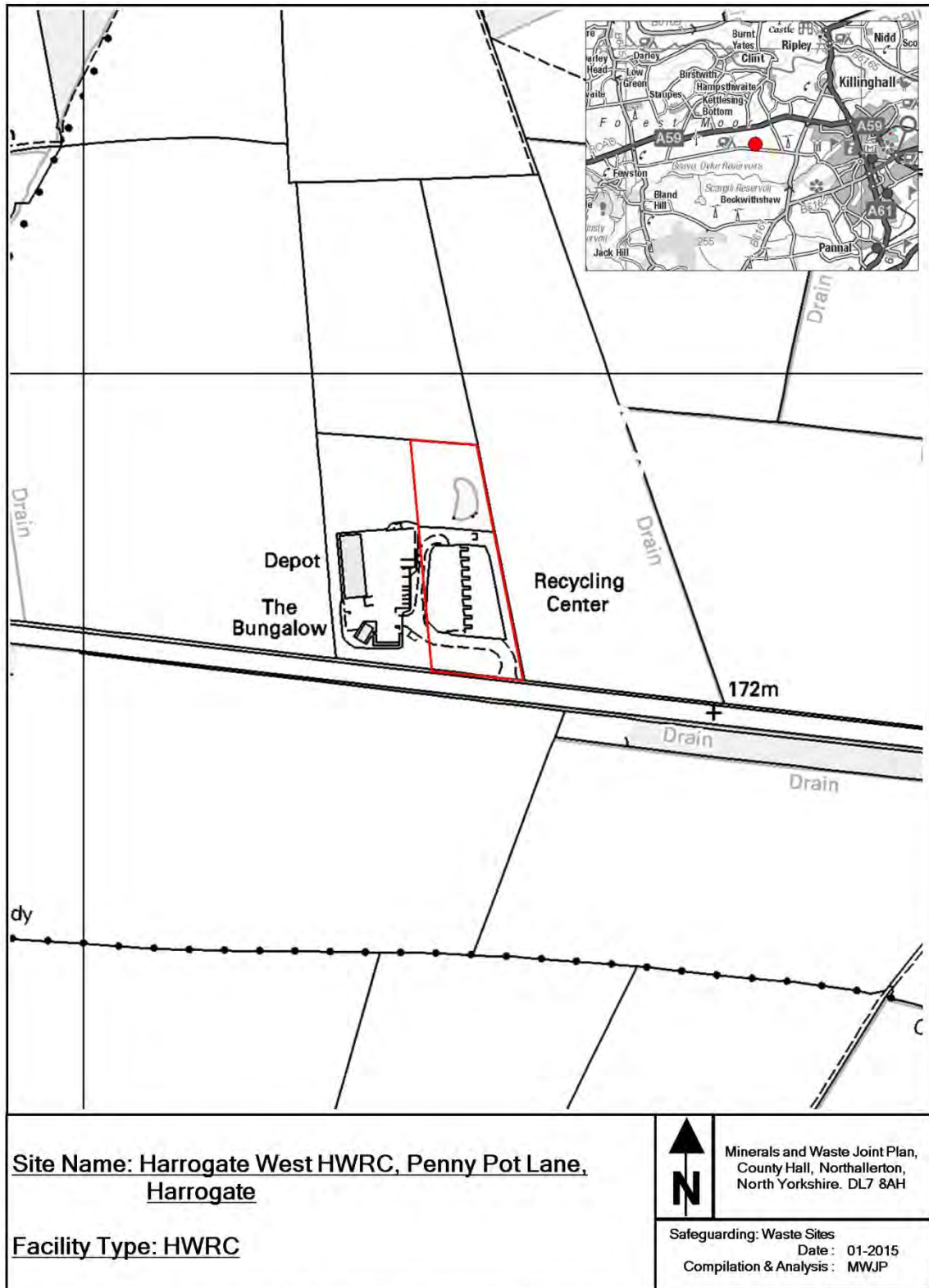
Minerals and Waste Joint Plan,
County Hall, Northallerton,
North Yorkshire. DL7 8AH

Safeguarding: Waste Sites
Date: 01-2015
Compilation & Analysis: MWJP

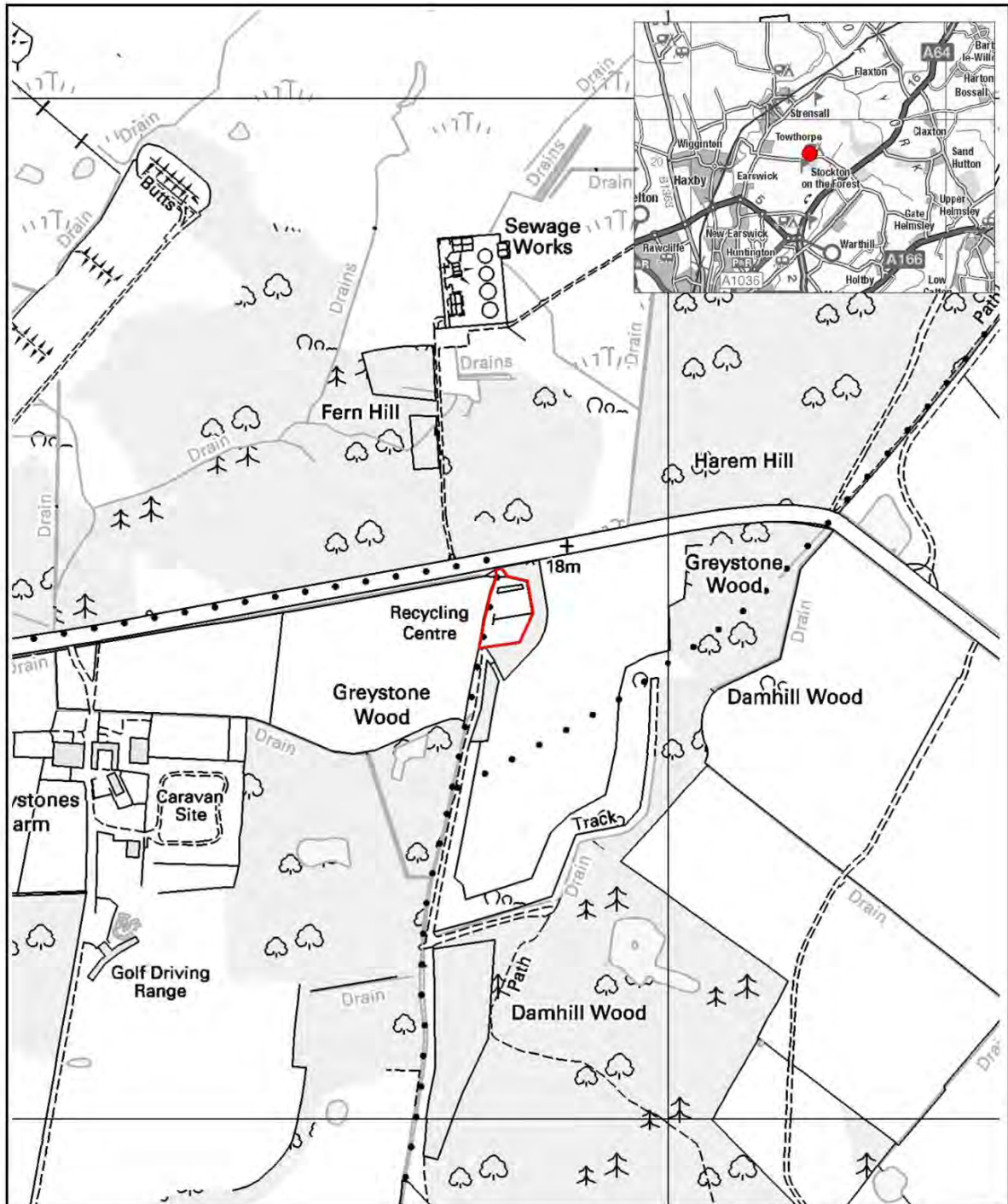
This map is reproduced from Ordnance Survey material with the permission of Ordnance Survey on behalf of the Controller of Her Majesty's Stationery Office © Crown copyright. Unauthorised reproduction infringes Crown copyright and may lead to prosecution or civil proceedings. 100017946, 2015.



This map is reproduced from Ordnance Survey material with the permission of Ordnance Survey on behalf of the Controller of Her Majesty's Stationery Office © Crown copyright. Unauthorised reproduction infringes Crown copyright and may lead to prosecution or civil proceedings. 100017946, 2015.



This map is reproduced from Ordnance Survey material with the permission of Ordnance Survey on behalf of the Controller of Her Majesty's Stationery Office © Crown copyright. Unauthorised reproduction infringes Crown copyright and may lead to prosecution or civil proceedings. 100017946, 2015.



Site Name: Towthorpe, Strensall

Facility Type: HWRC



Minerals and Waste Joint Plan,
County Hall, Northallerton,
North Yorkshire. DL7 8AH


Safeguarding: Waste Sites
Date: 01-2015
Compilation & Analysis: MWJP

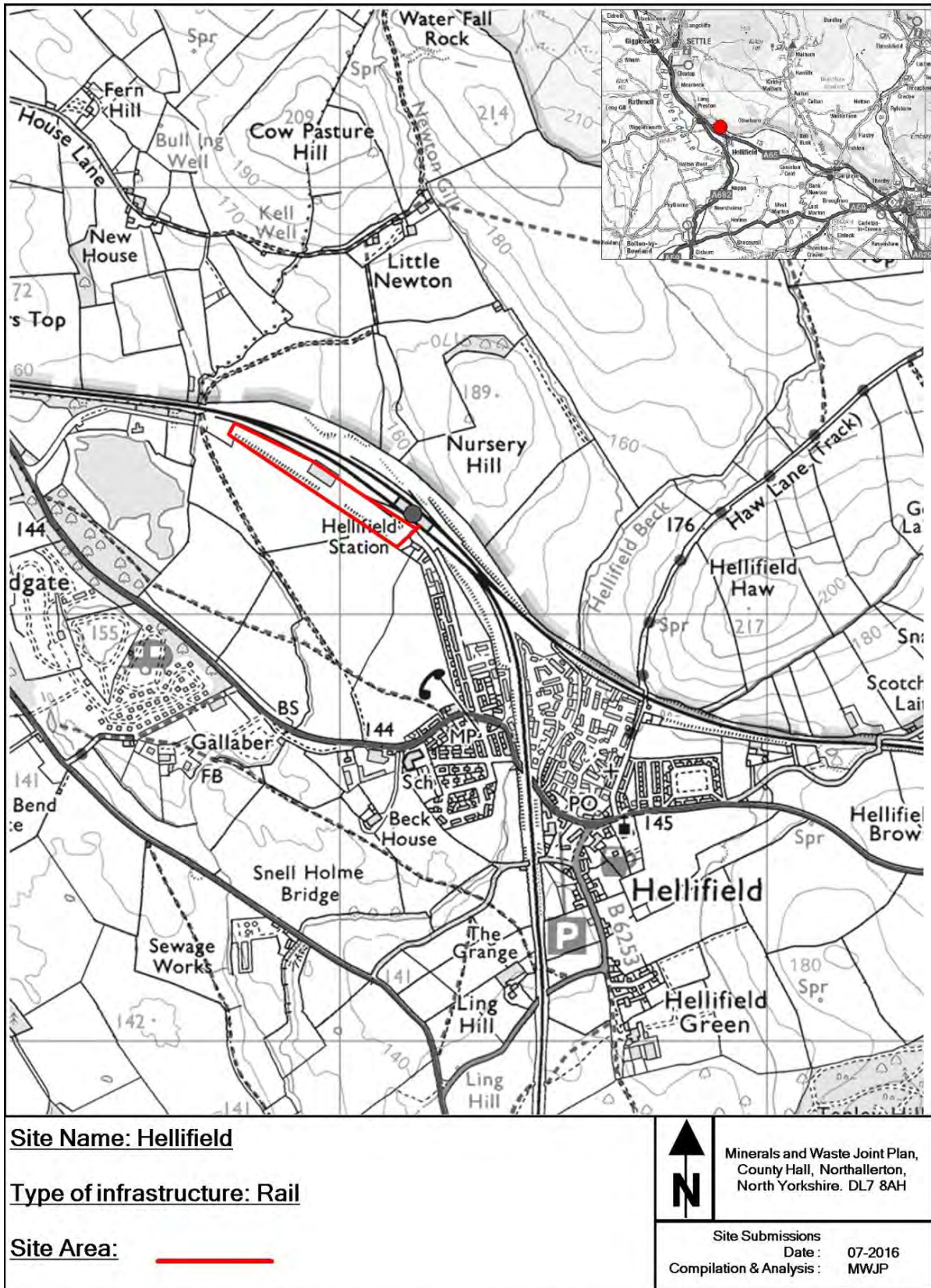
This map is reproduced from Ordnance Survey material with the permission of Ordnance Survey on behalf of the Controller of Her Majesty's Stationary Office © Crown copyright. Unauthorised reproduction infringes Crown copyright and may lead to prosecution or civil proceedings. 100017946, 2015.

Safeguarded transport infrastructure

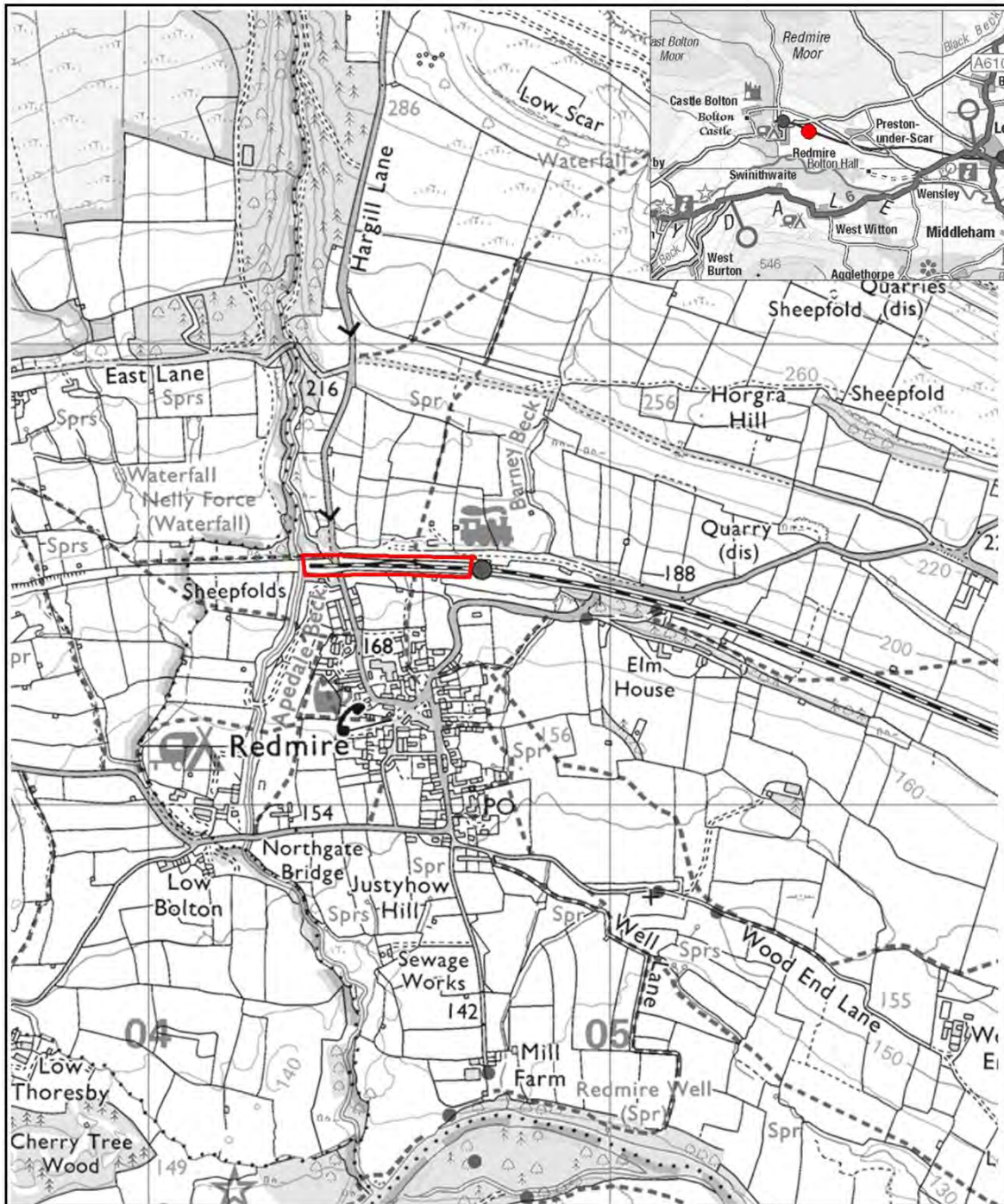
Site name	District	Type of infrastructure
Hellifield	Craven	Railway sidings
Redmire	Richmondshire	Railway sidings and railhead
Boulby Potash Mine	North York Moors National Park Authority	Railhead
Drax Power Station	Selby	Railway sidings
Eggborough Power Station	Selby	Railway sidings
Gascoigne Wood	Selby	Railway sidings
Great Heck	Selby	Railhead
Kellingley Colliery	Selby	Railhead and wharves
Potter Group, Selby Depot	Selby	Railhead and Wharf
Milford	Selby	Railway sidings
BOCM, Olympia Mill, Selby	Selby	Wharf
Dalkia waste site, Pollington	Selby	Wharf
Heck Lane, Great Heck	Selby	Wharf
River Ouse, nr Drax Power Station	Selby	Wharf
Viking Shipping Wharf, Selby	Selby	Wharf
Westfield Foods, Selby	Selby	Wharf
Whitby Port	Scarborough	Port
Queen Staithes Wharf	York	Wharf
Terry's Avenue	York	Wharf

Key

 Line showing boundary or layout of site



This map is reproduced from Ordnance Survey material with the permission of Ordnance Survey on behalf of the Controller of Her Majesty's Stationary Office © Crown copyright. Unauthorised reproduction infringes Crown copyright and may lead to prosecution or civil proceedings. 100017946, 2016.



Site Name: Redmire

Type of infrastructure: Rail

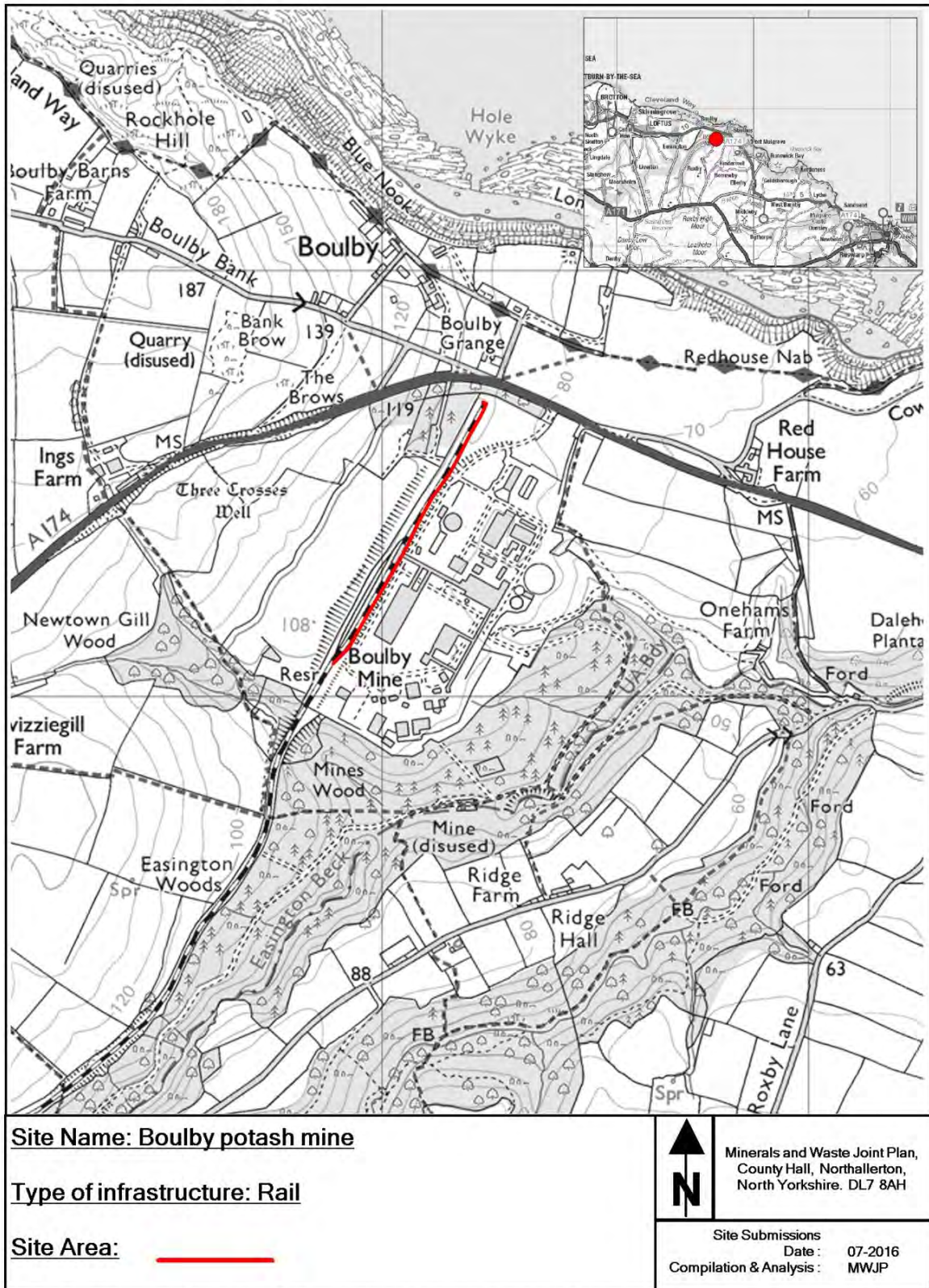
Site Area:



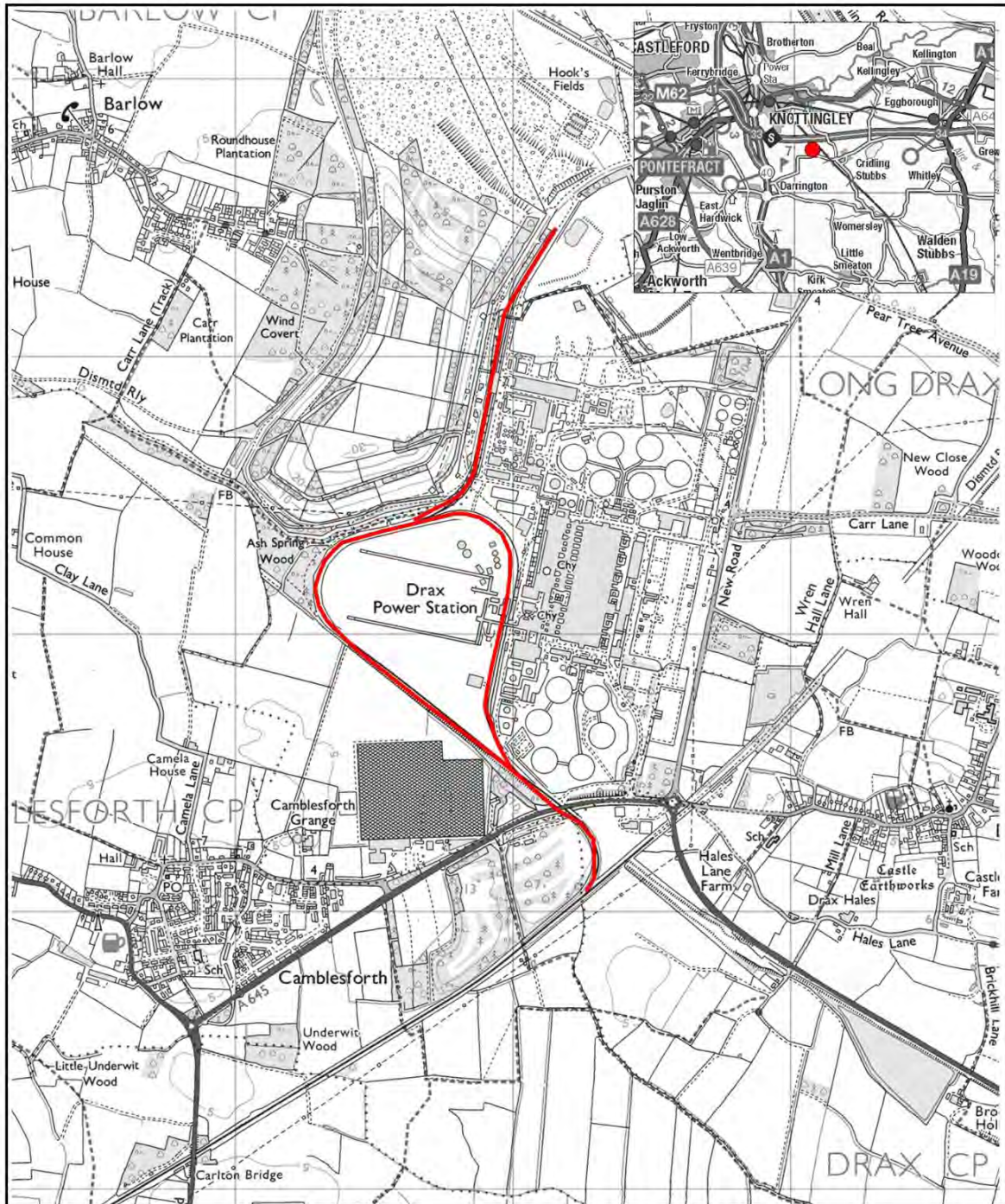
Minerals and Waste Joint Plan,
County Hall, Northallerton,
North Yorkshire. DL7 8AH

Site Submissions
Date: 07-2016
Compilation & Analysis: MWJP

This map is reproduced from Ordnance Survey material with the permission of Ordnance Survey on behalf of the Controller of Her Majesty's Stationery Office © Crown copyright. Unauthorised reproduction infringes Crown copyright and may lead to prosecution or civil proceedings. 100017946, 2016.




This map is reproduced from Ordnance Survey material with the permission of Ordnance Survey on behalf of the Controller of Her Majesty's Stationery Office © Crown copyright. Unauthorised reproduction infringes Crown copyright and may lead to prosecution or civil proceedings. 100017946, 2016.



Site Name: Drax Power Station

Type of infrastructure: Rail

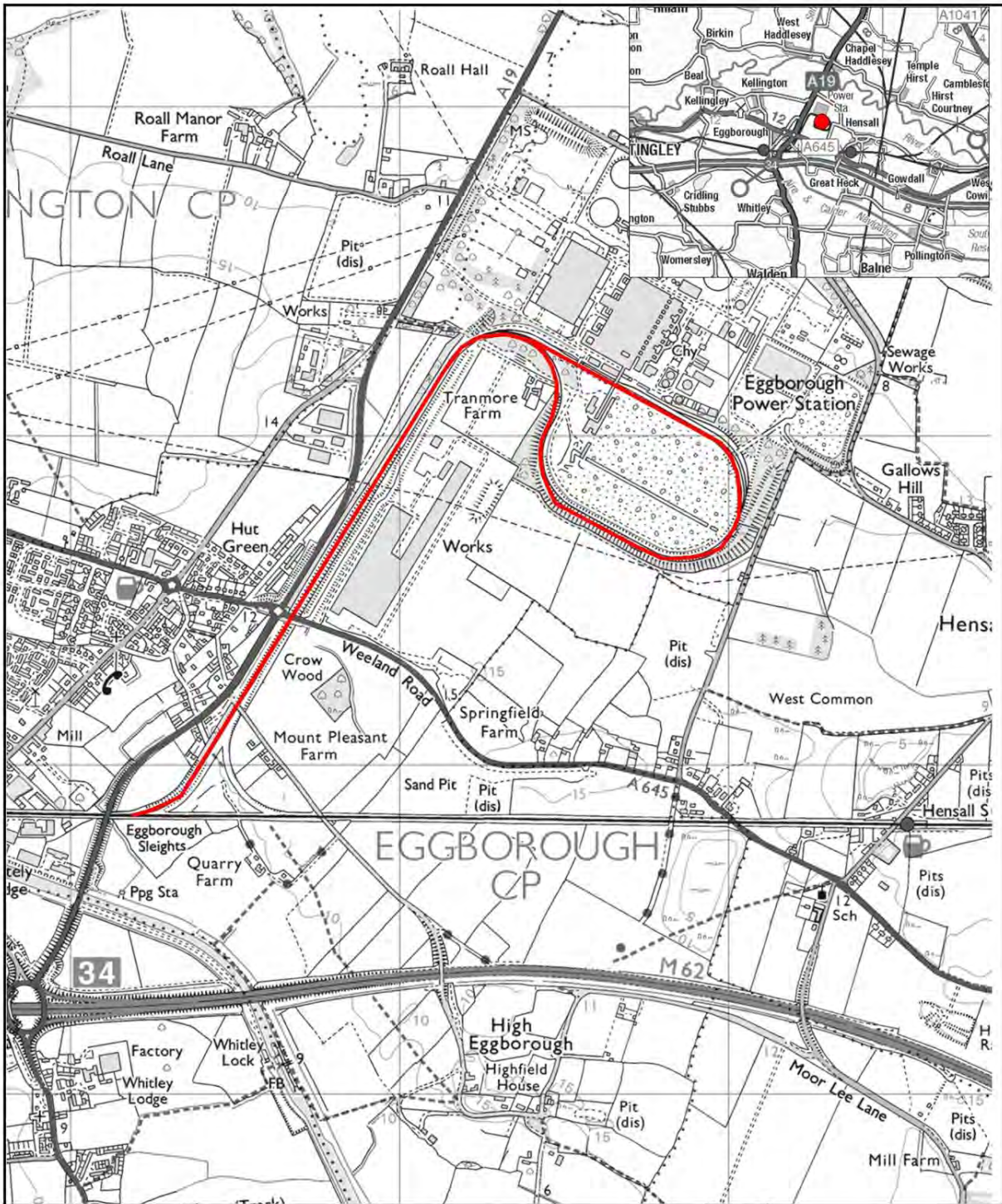
Site Area: —————


N

Minerals and Waste Joint Plan,
County Hall, Northallerton,
North Yorkshire. DL7 8AH

Site Submissions
Date: 07-2016
Compilation & Analysis: MWJP

This map is reproduced from Ordnance Survey material with the permission of Ordnance Survey on behalf of the Controller of Her Majesty's Stationery Office © Crown copyright. Unauthorised reproduction infringes Crown copyright and may lead to prosecution or civil proceedings. 100017946, 2016.



Site Name: Eggborough Power Station

Type of infrastructure: Rail

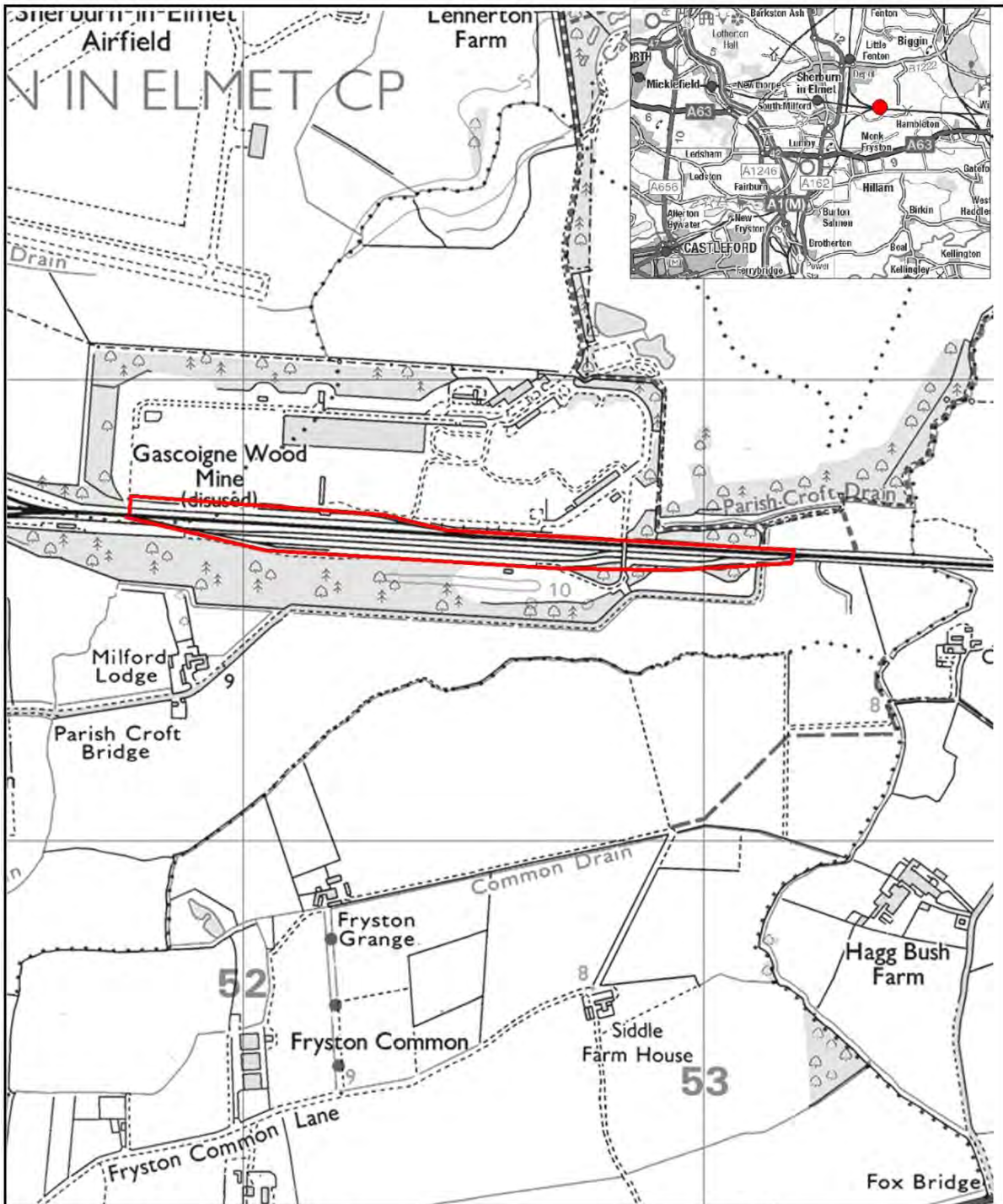
Site Area: —————



Minerals and Waste Joint Plan,
County Hall, Northallerton,
North Yorkshire. DL7 8AH

Site Submissions
Date: 07-2016
Compilation & Analysis: MWJP


This map is reproduced from Ordnance Survey material with the permission of Ordnance Survey on behalf of the Controller of Her Majesty's Stationery Office © Crown copyright. Unauthorised reproduction infringes Crown copyright and may lead to prosecution or civil proceedings. 100017946, 2016.



Site Name: Gascoigne Wood

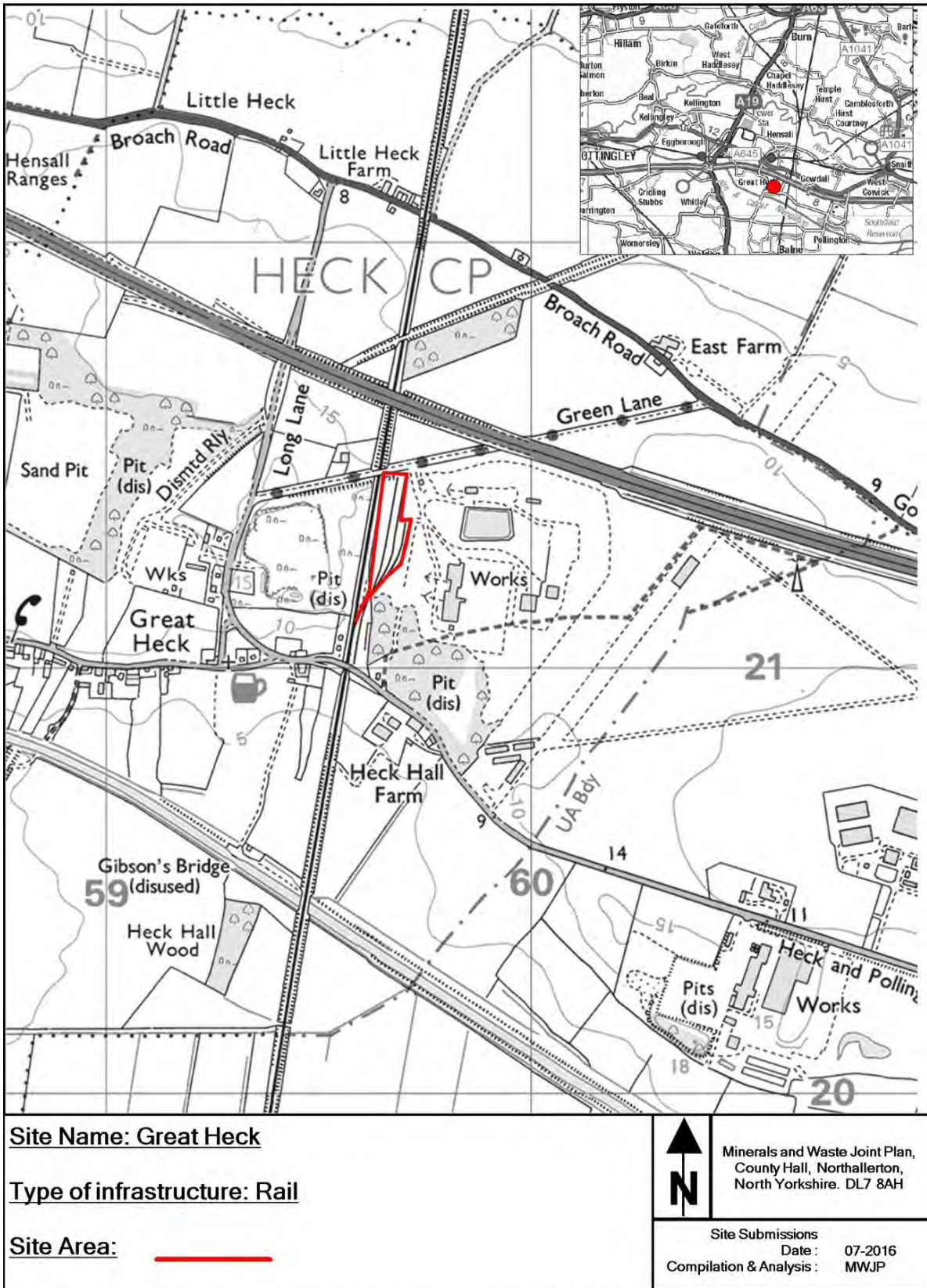
Type of infrastructure: Rail

Site Area: —————

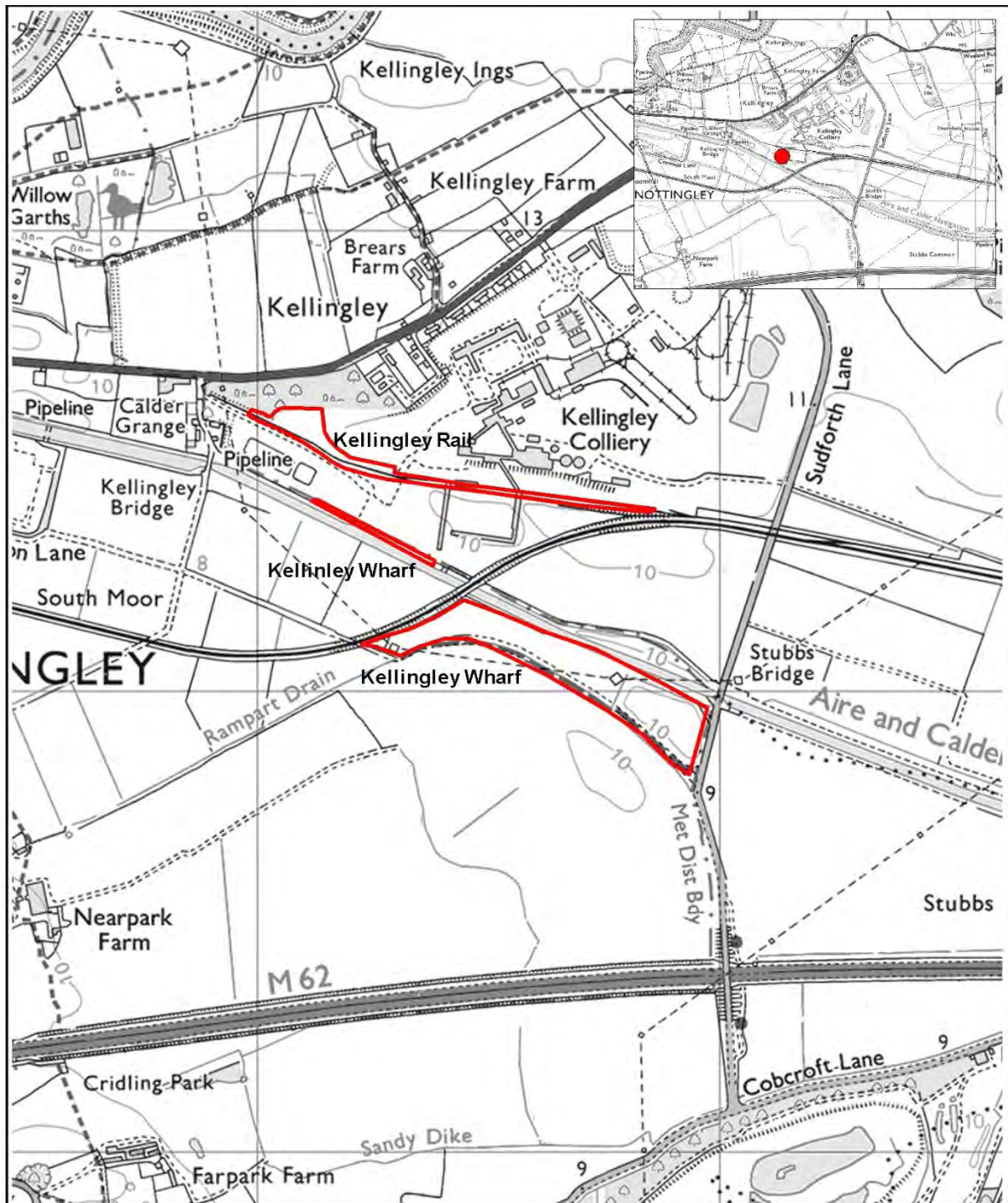

N
 Minerals and Waste Joint Plan,
 County Hall, Northallerton,
 North Yorkshire. DL7 8AH

Site Submissions
 Date : 07-2016
 Compilation & Analysis : MWJP

This map is reproduced from Ordnance Survey material with the permission of Ordnance Survey on behalf of the Controller of Her Majesty's Stationery Office © Crown copyright. Unauthorised reproduction infringes Crown copyright and may lead to prosecution or civil proceedings. 100017946, 2016.




This map is reproduced from Ordnance Survey material with the permission of Ordnance Survey on behalf of the Controller of Her Majesty's Stationery Office © Crown copyright. Unauthorised reproduction infringes Crown copyright and may lead to prosecution or civil proceedings. 100017946, 2016.



Site Name: Kellingley Colliery

Type of infrastructure: Rail and Wharf

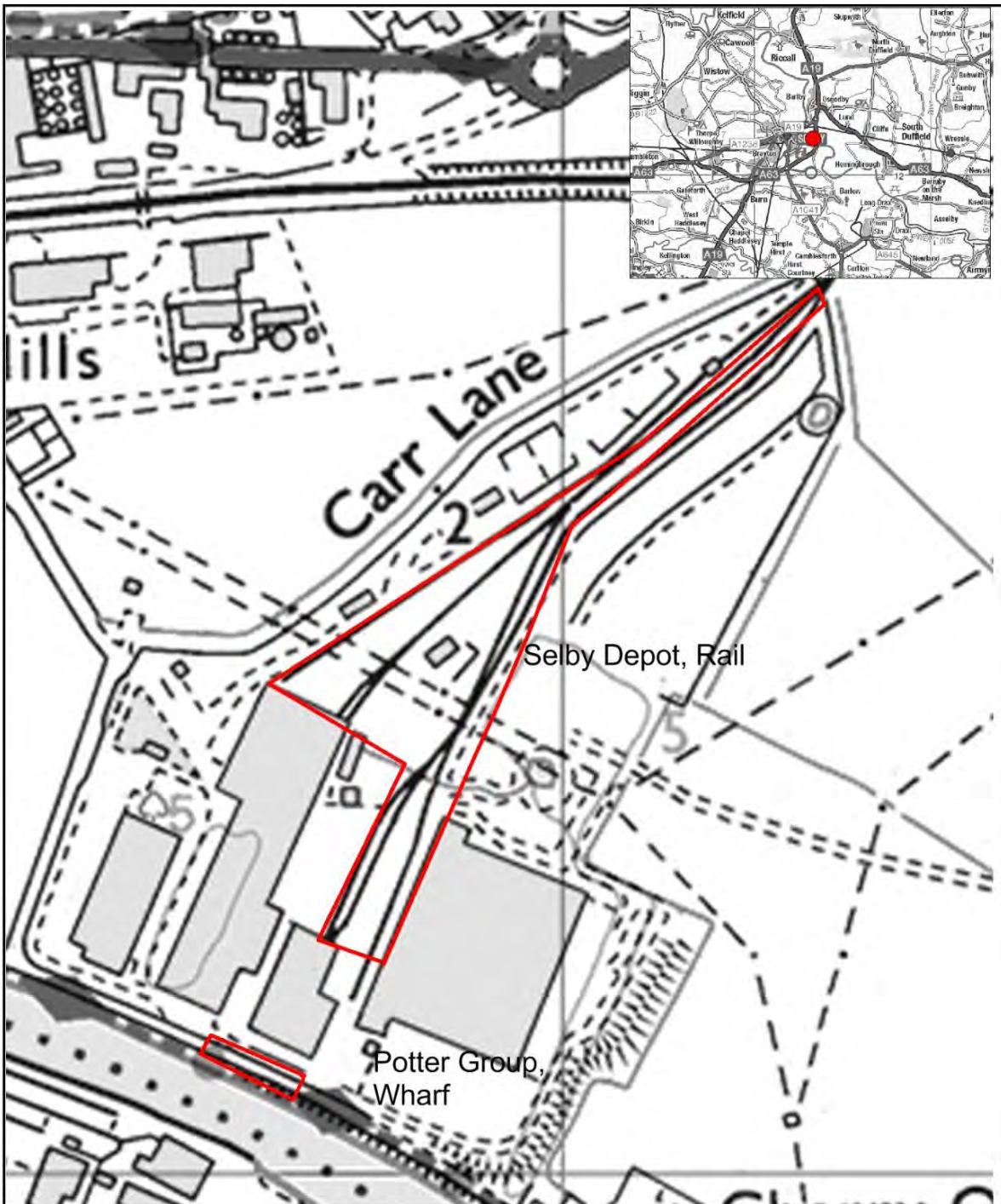
Site Area: —————


N

Minerals and Waste Joint Plan,
County Hall, Northallerton,
North Yorkshire. DL7 8AH

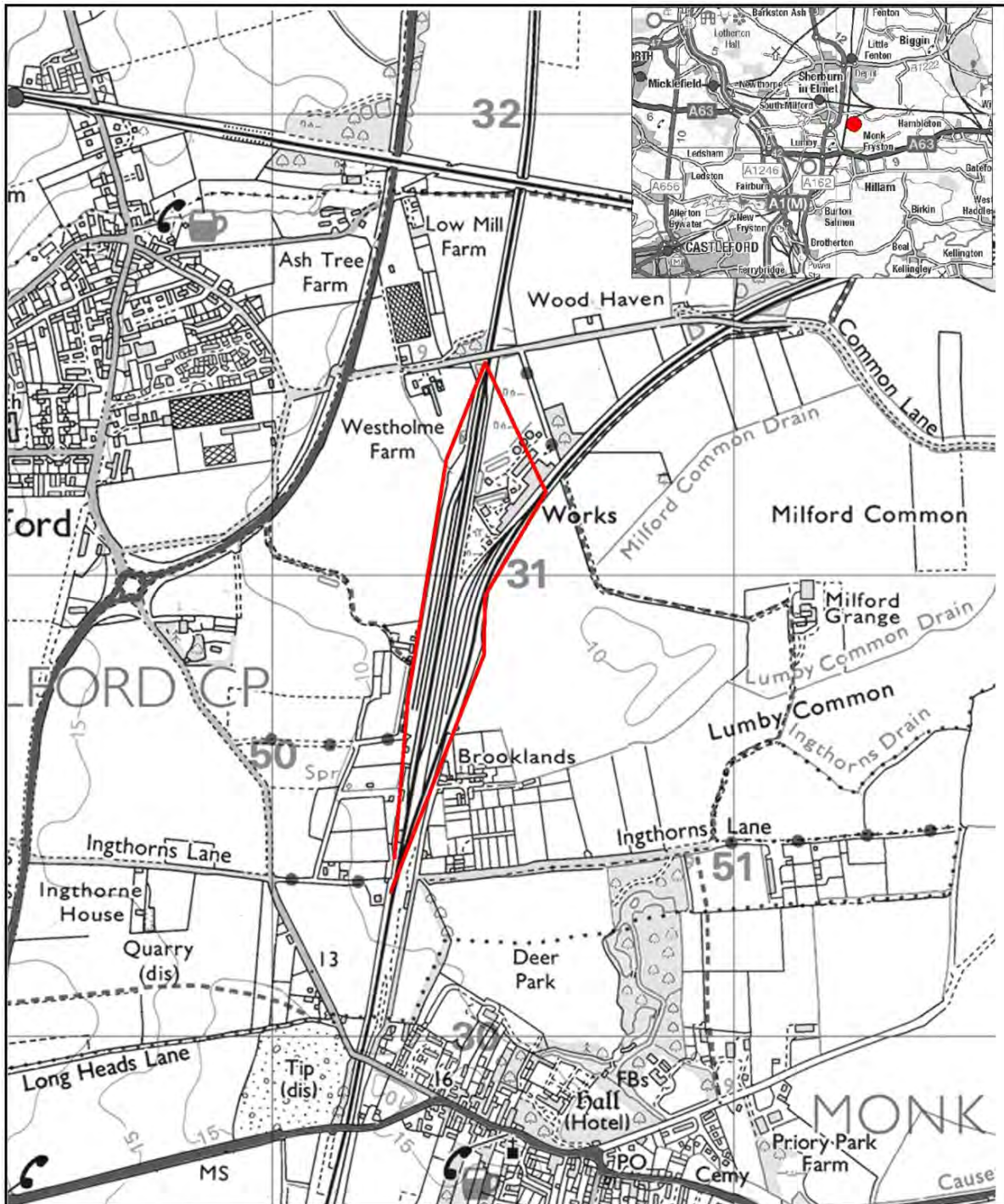
Site Submissions
Date: 07-2016
Compilation & Analysis: MWJP

This map is reproduced from Ordnance Survey material with the permission of Ordnance Survey on behalf of the Controller of Her Majesty's Stationery Office © Crown copyright. Unauthorised reproduction infringes Crown copyright and may lead to prosecution or civil proceedings. 100017946, 2016.



<p>Site Name: Potter Group, Selby Depot</p>	 <p>Minerals and Waste Joint Plan, County Hall, Northallerton, North Yorkshire. DL7 8AH</p>
<p>Type of infrastructure: Rail and Wharf</p>	
<p>Site Area: _____</p>	<p>Site Submissions Date : 07-2016 Compilation & Analysis : MWJP</p>

This map is reproduced from Ordnance Survey material with the permission of Ordnance Survey on behalf of the Controller of Her Majesty's Stationery Office © Crown copyright. Unauthorised reproduction infringes Crown copyright and may lead to prosecution or civil proceedings. 100017946, 2016.



Site Name: Milford

Type of infrastructure: Rail

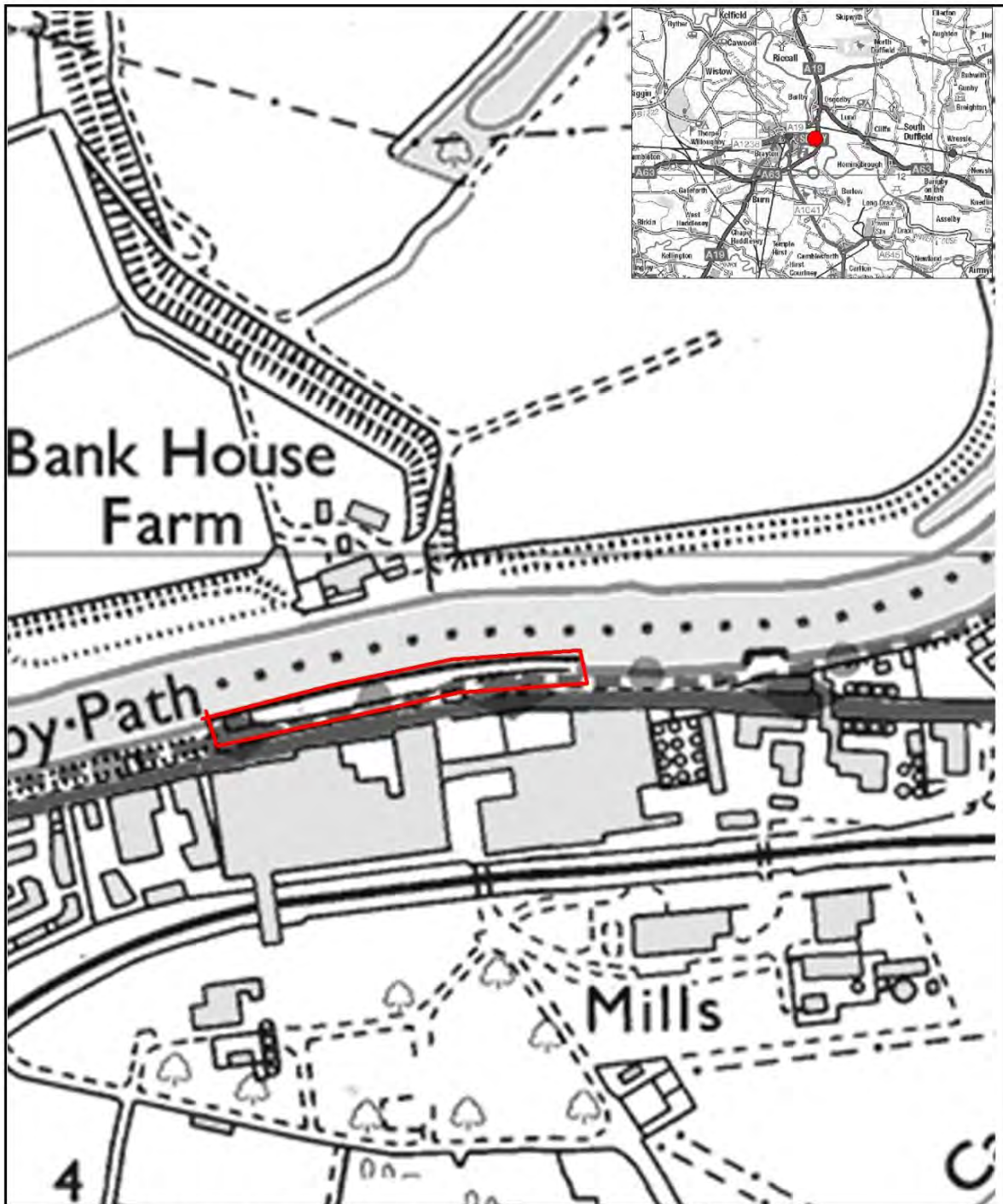
Site Area: —————



Minerals and Waste Joint Plan,
County Hall, Northallerton,
North Yorkshire. DL7 8AH

Site Submissions
Date : 07-2016
Compilation & Analysis : MWJP

This map is reproduced from Ordnance Survey material with the permission of Ordnance Survey on behalf of the Controller of Her Majesty's Stationery Office © Crown copyright. Unauthorised reproduction infringes Crown copyright and may lead to prosecution or civil proceedings. 100017946, 2016.



Site Name: BOCM, Olympia Wharf

Type of infrastructure: Wharf

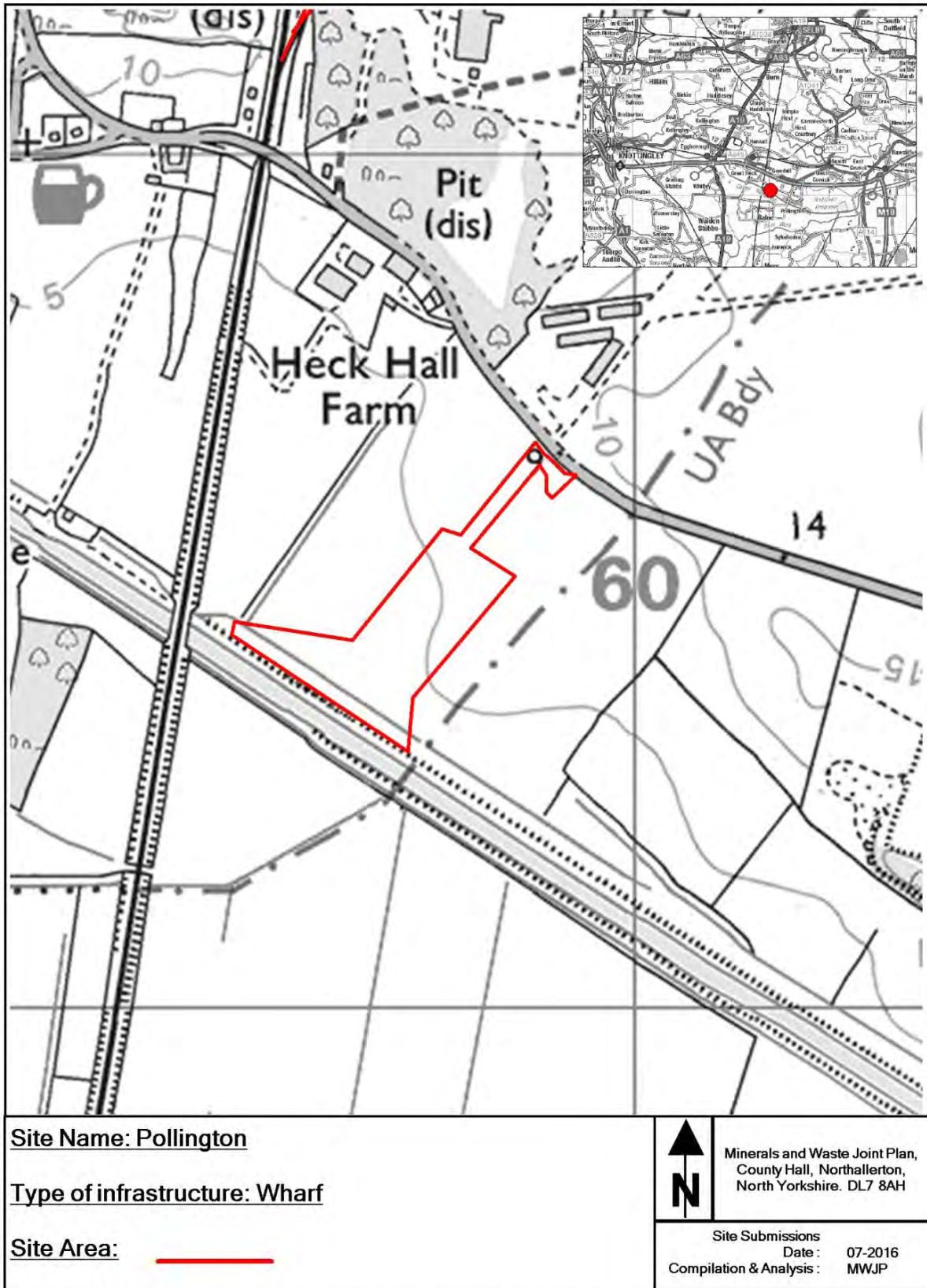
Site Area: _____



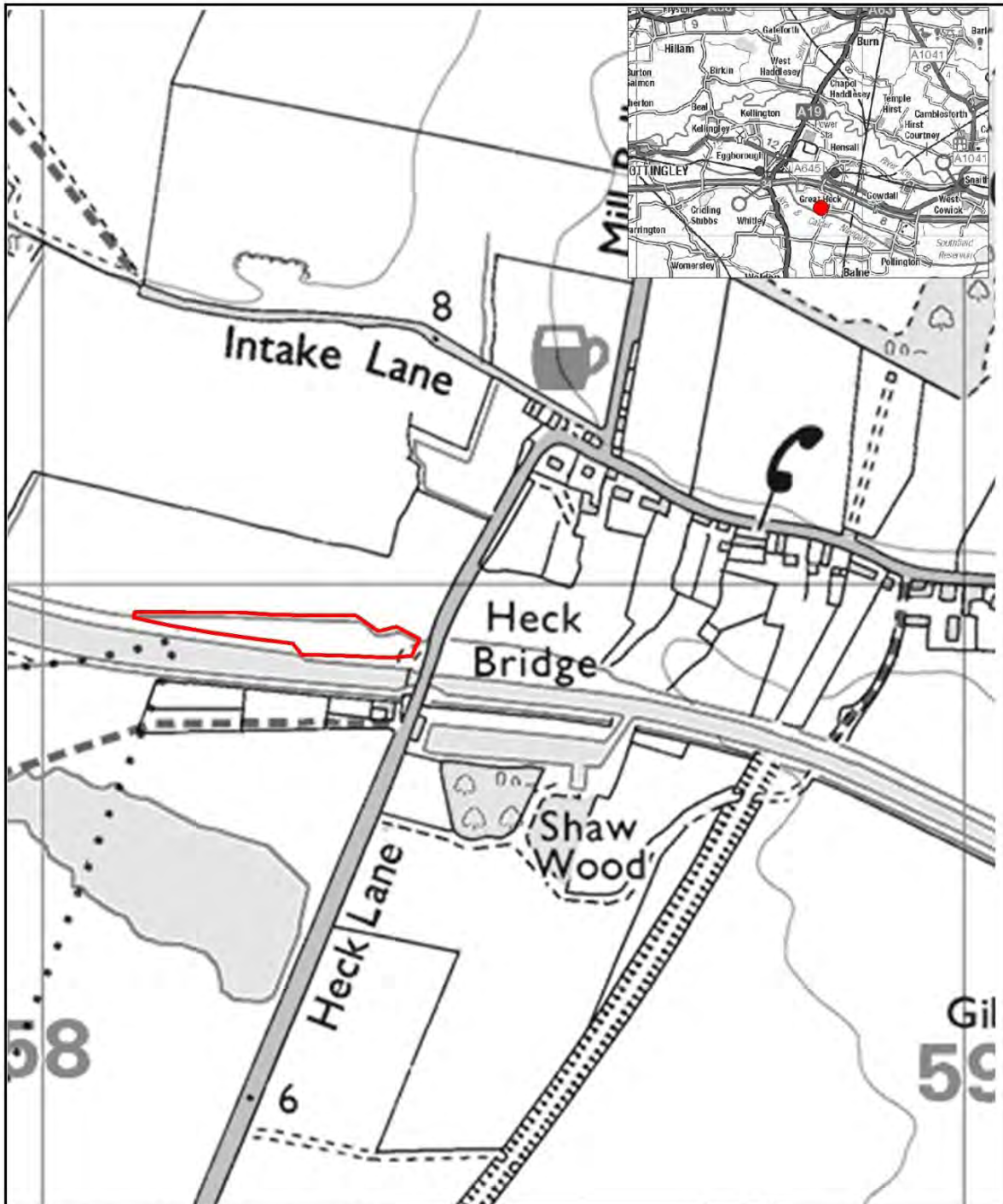
Minerals and Waste Joint Plan,
County Hall, Northallerton,
North Yorkshire. DL7 8AH

Site Submissions
Date : 07-2016
Compilation & Analysis : MWJP

This map is reproduced from Ordnance Survey material with the permission of Ordnance Survey on behalf of the Controller of Her Majesty's Stationery Office © Crown copyright. Unauthorised reproduction infringes Crown copyright and may lead to prosecution or civil proceedings. 100017946, 2016.



This map is reproduced from Ordnance Survey material with the permission of Ordnance Survey on behalf of the Controller of Her Majesty's Stationery Office © Crown copyright. Unauthorised reproduction infringes Crown copyright and may lead to prosecution or civil proceedings. 100017946, 2016.



Site Name: Heck Lane, Great Heck

Type of infrastructure: Wharf

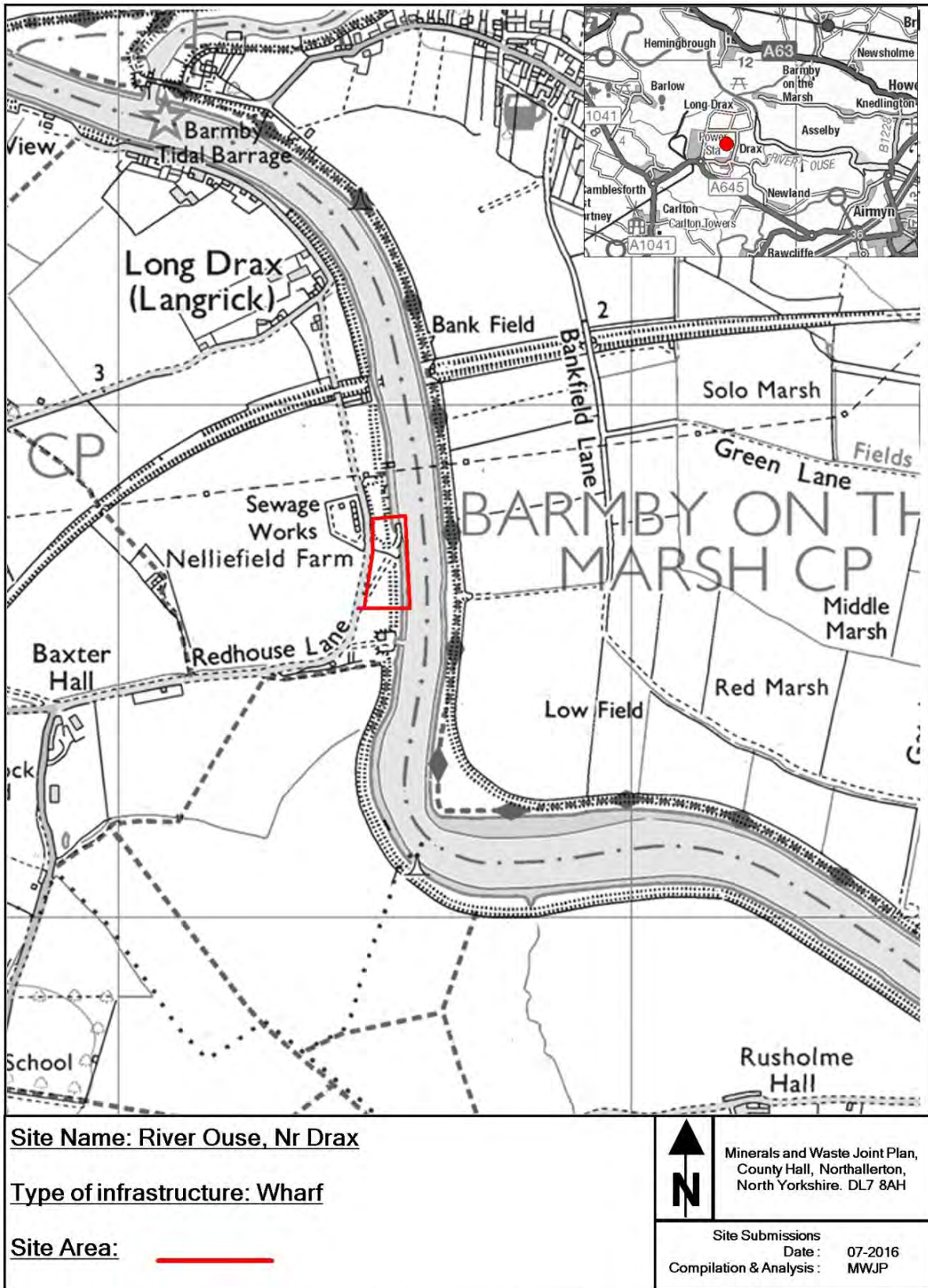
Site Area: _____



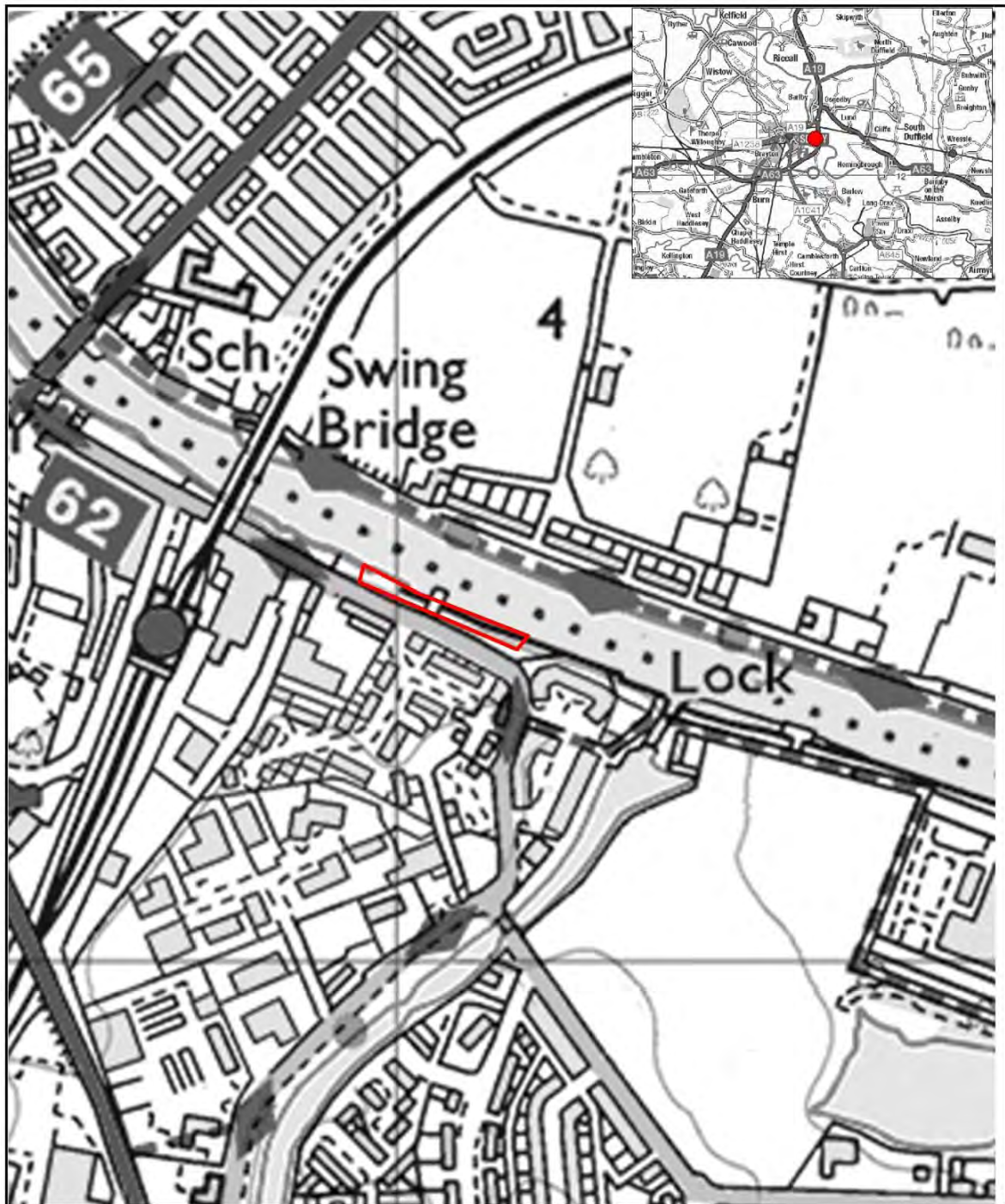
Minerals and Waste Joint Plan,
County Hall, Northallerton,
North Yorkshire. DL7 8AH

Site Submissions
Date : 07-2016
Compilation & Analysis : MWJP

This map is reproduced from Ordnance Survey material with the permission of Ordnance Survey on behalf of the Controller of Her Majesty's Stationery Office © Crown copyright. Unauthorised reproduction infringes Crown copyright and may lead to prosecution or civil proceedings. 100017946, 2016.



This map is reproduced from Ordnance Survey material with the permission of Ordnance Survey on behalf of the Controller of Her Majesty's Stationery Office © Crown copyright. Unauthorised reproduction infringes Crown copyright and may lead to prosecution or civil proceedings. 100017946, 2016.



Site Name: Viking Shipping

Type of infrastructure: Wharf

Site Area: ———



Minerals and Waste Joint Plan,
County Hall, Northallerton,
North Yorkshire. DL7 8AH

Site Submissions
Date : 07-2016
Compilation & Analysis : MWJP

This map is reproduced from Ordnance Survey material with the permission of Ordnance Survey on behalf of the Controller of Her Majesty's Stationery Office © Crown copyright. Unauthorised reproduction infringes Crown copyright and may lead to prosecution or civil proceedings. 100017946, 2016.



Site Name: Westfield Foods

Type of infrastructure: Wharf

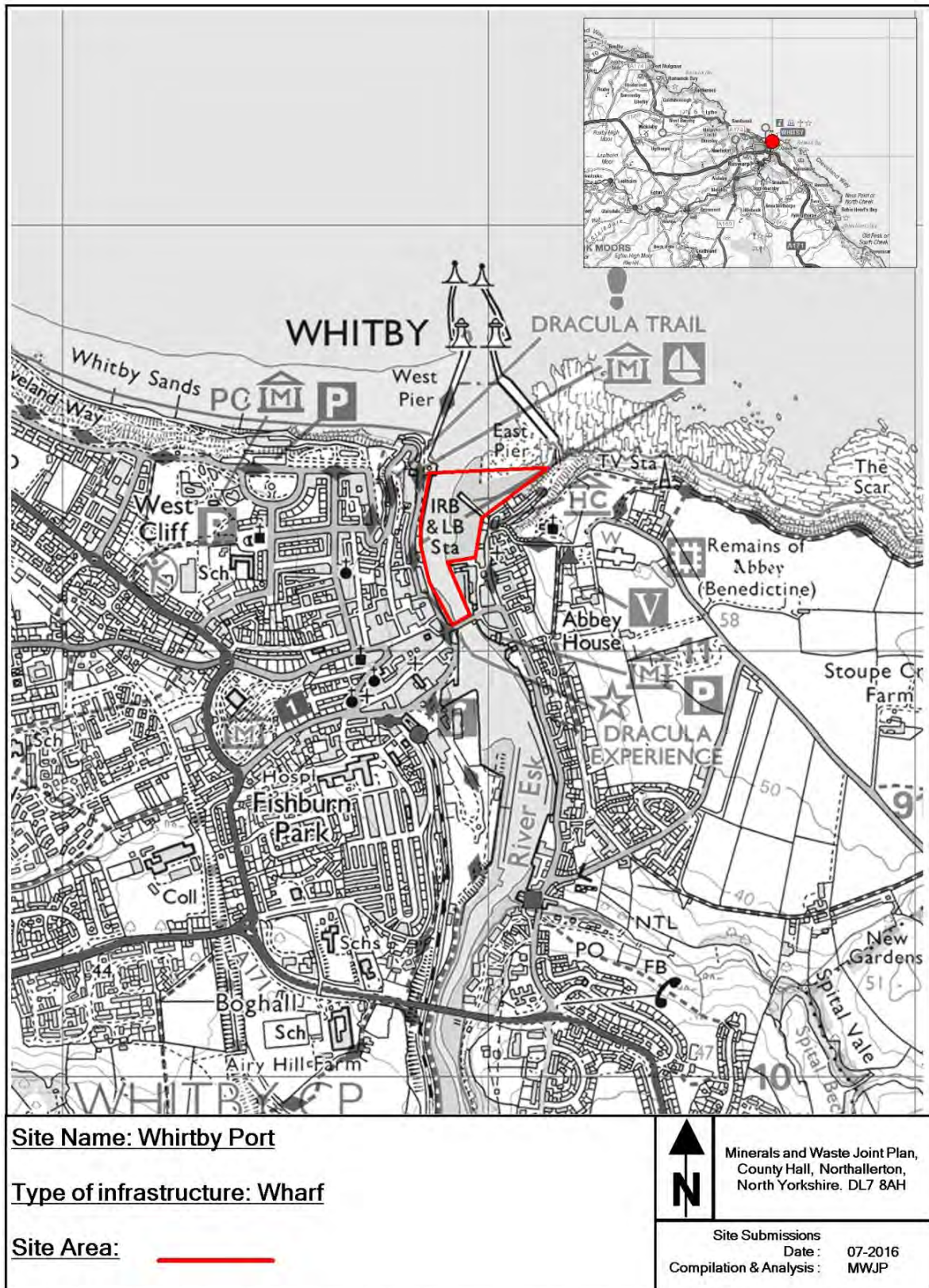
Site Area: _____



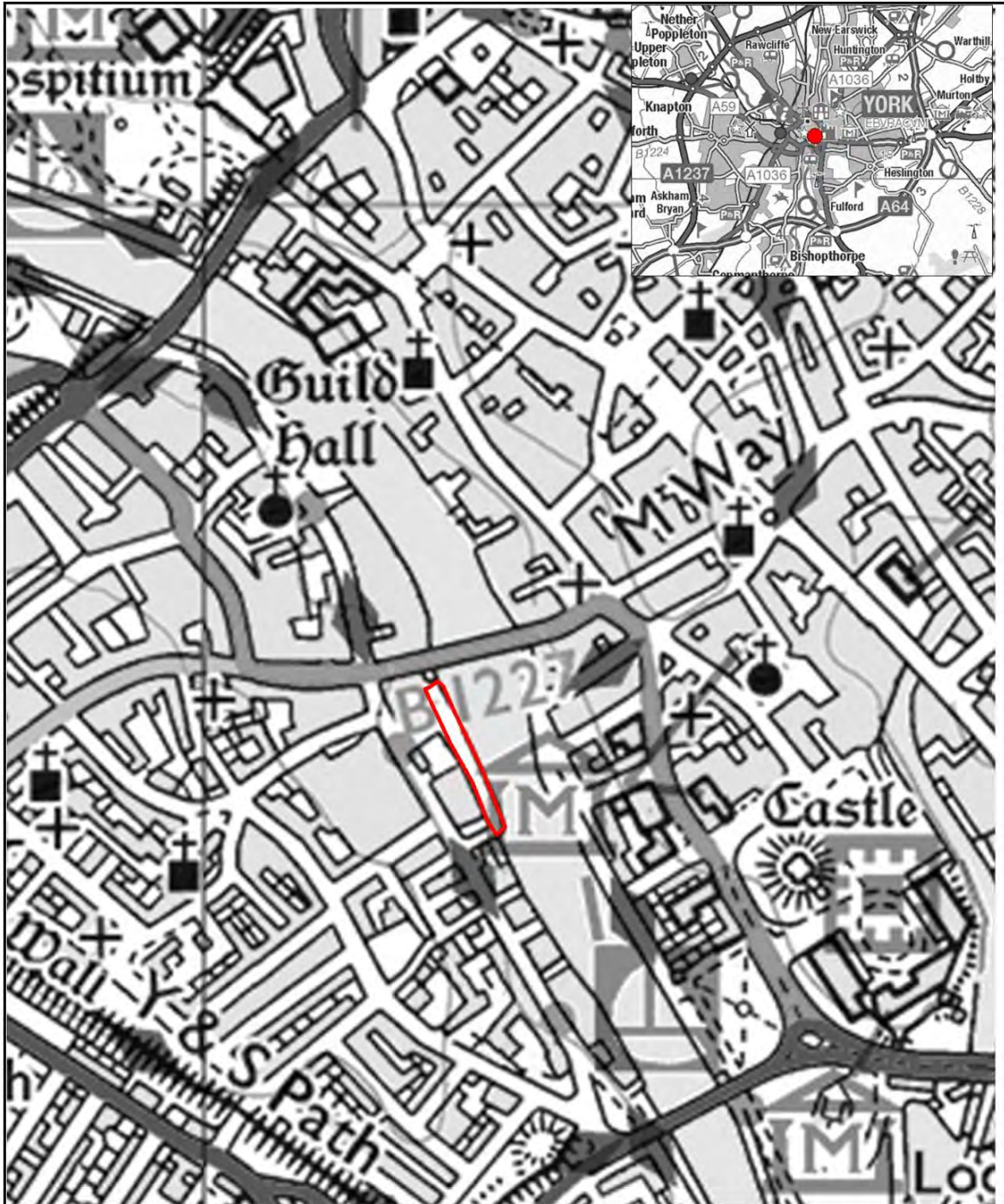
Minerals and Waste Joint Plan,
County Hall, Northallerton,
North Yorkshire. DL7 8AH

Site Submissions
Date : 07-2016
Compilation & Analysis : MWJP

This map is reproduced from Ordnance Survey material with the permission of Ordnance Survey on behalf of the Controller of Her Majesty's Stationery Office © Crown copyright. Unauthorised reproduction infringes Crown copyright and may lead to prosecution or civil proceedings. 100017946, 2016.



This map is reproduced from Ordnance Survey material with the permission of Ordnance Survey on behalf of the Controller of Her Majesty's Stationery Office © Crown copyright. Unauthorised reproduction infringes Crown copyright and may lead to prosecution or civil proceedings. 100017946, 2016.



Site Name: Queen Stairhes

Type of infrastructure: Wharf

Site Area: _____



Minerals and Waste Joint Plan,
County Hall, Northallerton,
North Yorkshire. DL7 8AH

Site Submissions
Date : 07-2016
Compilation & Analysis : MWJP

This map is reproduced from Ordnance Survey material with the permission of Ordnance Survey on behalf of the Controller of Her Majesty's Stationery Office © Crown copyright. Unauthorised reproduction infringes Crown copyright and may lead to prosecution or civil proceedings. 100017946, 2016.



Site Name: Terrys Avenue

Type of infrastructure: Wharf

Site Area: _____



Minerals and Waste Joint Plan,
County Hall, Northallerton,
North Yorkshire. DL7 8AH

Site Submissions
Date: 07-2016
Compilation & Analysis: MWJP

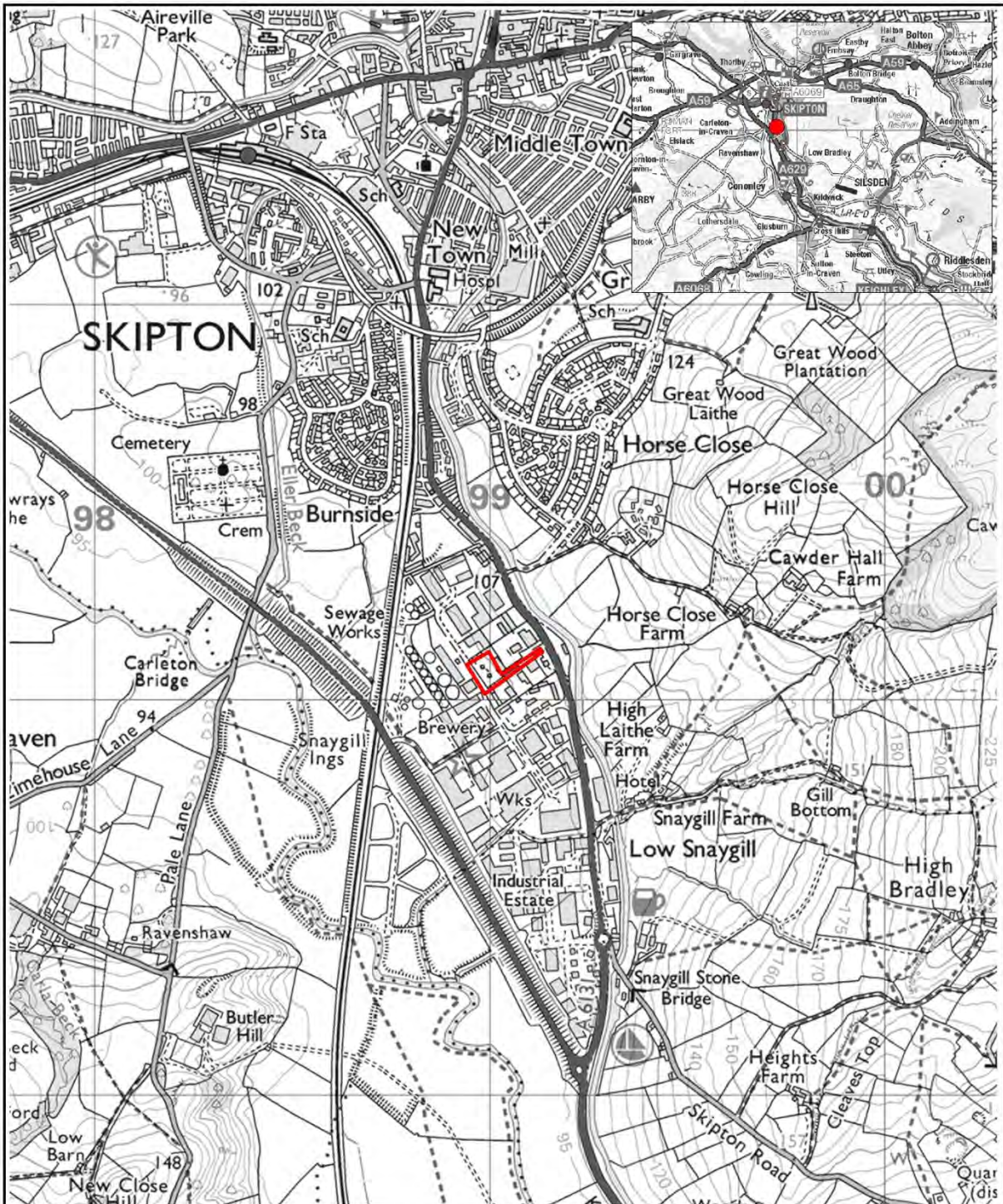
This map is reproduced from Ordnance Survey material with the permission of Ordnance Survey on behalf of the Controller of Her Majesty's Stationery Office © Crown copyright. Unauthorised reproduction infringes Crown copyright and may lead to prosecution or civil proceedings. 100017946, 2016.

Safeguarded minerals ancillary infrastructure

Site name	District	Type of infrastructure
Snaygill Industrial Estate, Skipton	Craven	Concrete batching
Eldmire Mill, Dalton, Thirsk	Hambleton	Concrete batching
Standard Way Industrial Estate, Northallerton	Hambleton	Concrete batching
Thirsk Industrial Estate	Hambleton	Concrete batching
Main Street, Wath	Harrogate	Concrete batching
The Old Station Yard, Milby, Boroughbridge	Harrogate	Concrete batching
Ure Bank Top, Ripon	Harrogate	Concrete batching
Gatherley Road, Brompton on Swale	Richmondshire	Concrete batching
Walkerville Industrial Estate, Catterick	Richmondshire	Concrete batching
Showfield Lane, Malton	Ryedale	Concrete batching
Barry's Lane, Seamer Road, Scarborough	Scarborough	Concrete batching
Fairfield Way, Whitby	Scarborough	Concrete batching
Hunmanby Industrial Estate, Filey	Scarborough	Concrete batching
Bawtry Road, Selby	Selby	Concrete batching
Cochranes Shipyard, Selby	Selby	Concrete batching
The Old Quarry, Long Lane, Great Heck	Selby	Concrete batching
Auster Road, Clifton Moor	York	Concrete batching
Elvington Industrial Estate	York	Concrete batching
Hazel Court, James Street	York	Concrete batching
Outgang Lane, Osbaldkirk	York	Concrete batching
Pigeon Cote Industrial Estate, Monks Cross	York	Concrete batching
Halton East Quarry	Craven	Roadstone coating
Selby Asphalt and recycling centre	Selby	Roadstone coating
Pickhill, Thirsk	Hambleton	Block making
Bridge Road, Brompton on Swale	Richmondshire	Block making
Drax Power Station	Selby	Block making
Green Lane, Great Heck Heck	Selby	Block making
Ricall Airfield	Selby	Block making
Hurrell Lane, Processing Plant, Thornton-le-Dale, Pickering	Ryedale	Gas processing
Knapton Power Station, East Knapton, Malton	Ryedale	Gas processing

Key

 Line showing boundary and layout of site



Site Reference: Snaygill Industrial Estate, Skipton

Site Type: Concrete batching

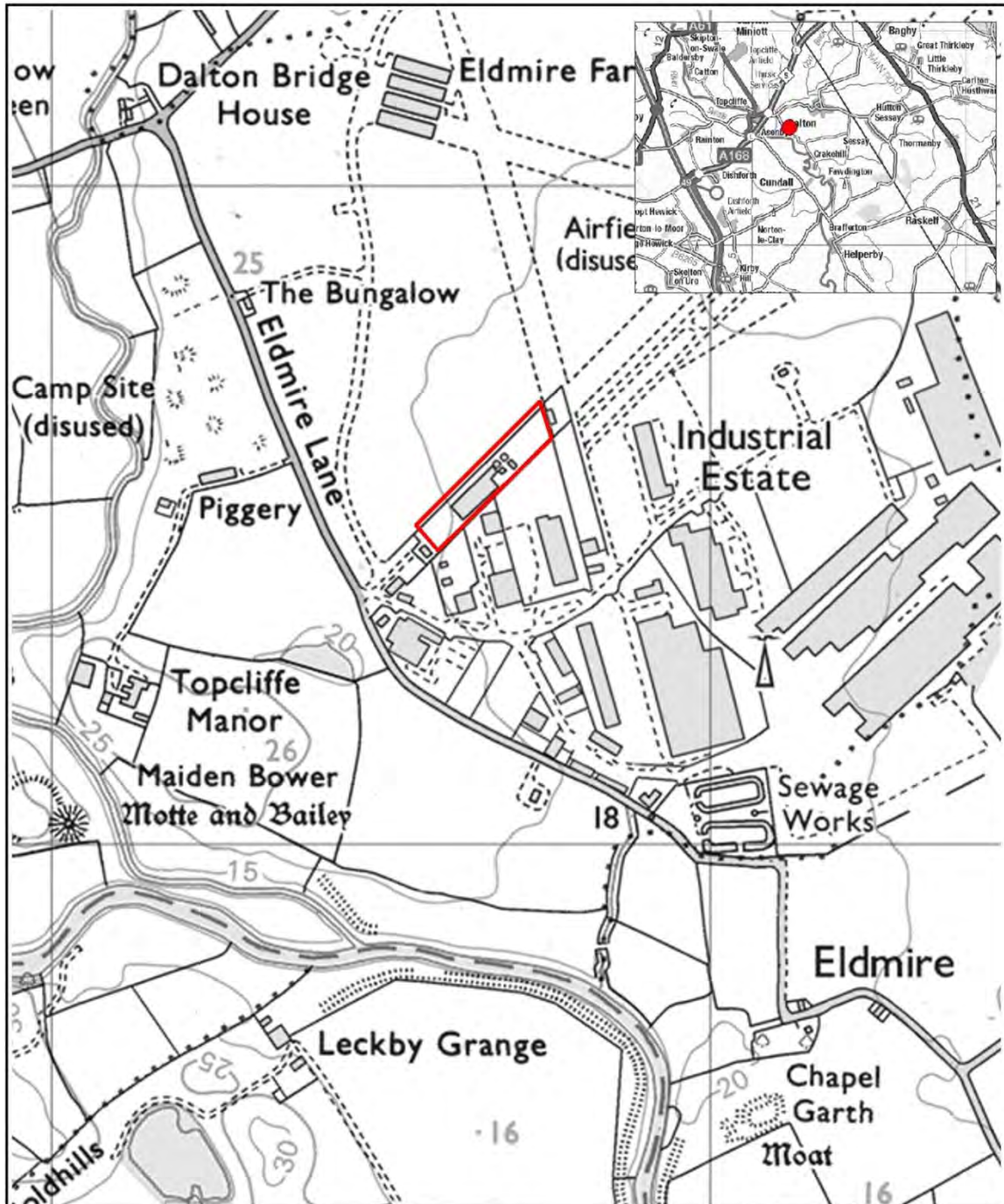
Site Area —————→



Minerals and Waste Joint Plan,
County Hall, Northallerton,
North Yorkshire. DL7 8AH

Site Submissions
Date : 07-2016
Compilation & Analysis : MWJP

This map is reproduced from Ordnance Survey material with the permission of Ordnance Survey on behalf of the Controller of Her Majesty's Stationery Office © Crown copyright. Unauthorised reproduction infringes Crown copyright and may lead to prosecution or civil proceedings. 100017946, 2016.



Site Reference: Eldmire Mill, Dalton, Thirsk

Site Type: Concrete Batching

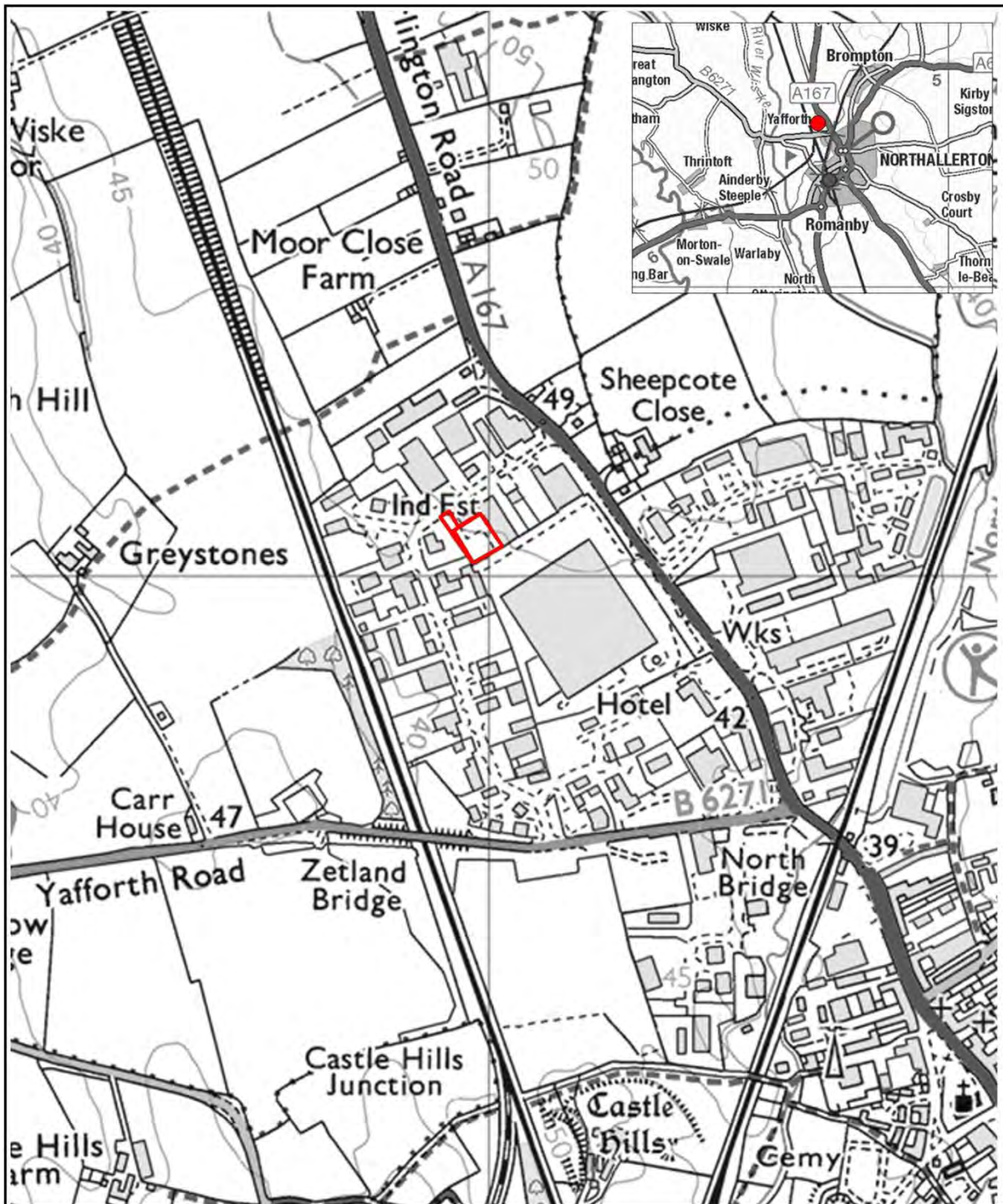
Site Area —————→



Minerals and Waste Joint Plan,
County Hall, Northallerton,
North Yorkshire. DL7 8AH

Site Submissions
Date : 07-2016
Compilation & Analysis : MWJP

This map is reproduced from Ordnance Survey material with the permission of Ordnance Survey on behalf of the Controller of Her Majesty's Stationery Office © Crown copyright. Unauthorised reproduction infringes Crown copyright and may lead to prosecution or civil proceedings. 100017946, 2016.



Site Reference: Standard Way Industrial Estate, Northallerton

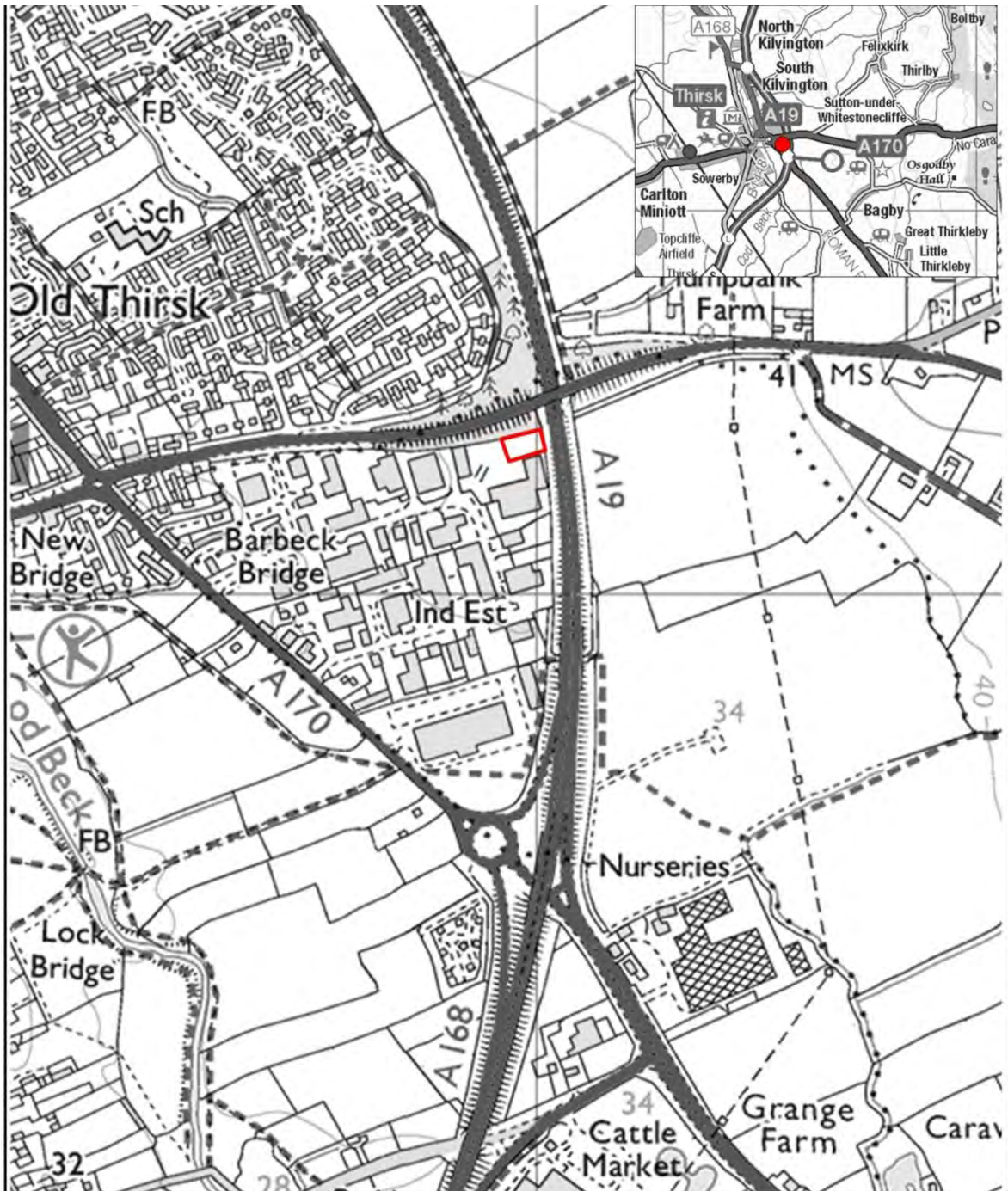
Site Type: Concrete Batching
Site Area →



Minerals and Waste Joint Plan,
 County Hall, Northallerton,
 North Yorkshire. DL7 8AH

Site Submissions
 Date : 07-2016
 Compilation & Analysis : MWJP

This map is reproduced from Ordnance Survey material with the permission of Ordnance Survey on behalf of the Controller of Her Majesty's Stationery Office © Crown copyright. Unauthorised reproduction infringes Crown copyright and may lead to prosecution or civil proceedings. 100017946, 2016.



Site Reference: Thirsk Industrial Estate

Site Type: Concrete batching

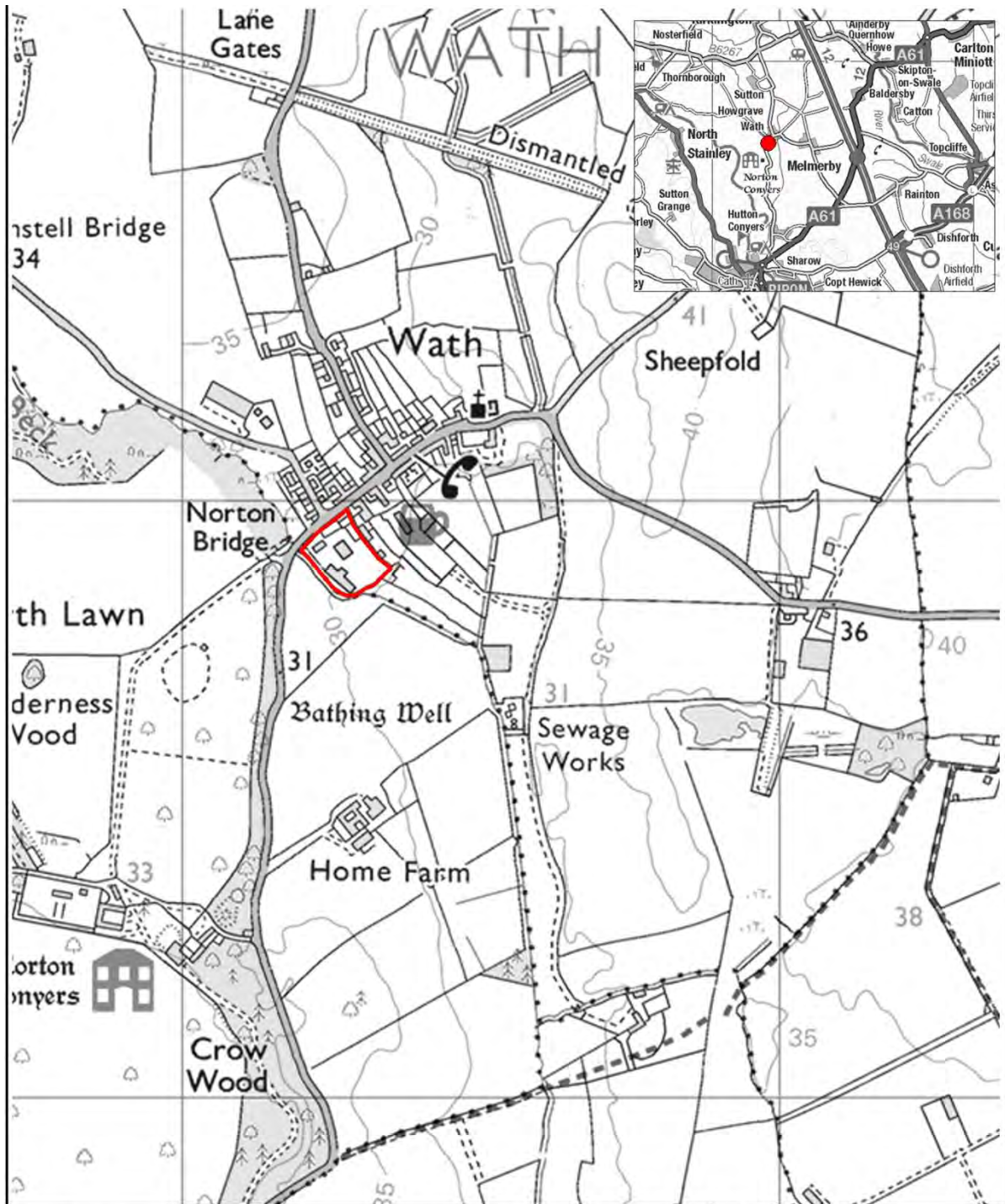
Site Area —————→



Minerals and Waste Joint Plan,
County Hall, Northallerton,
North Yorkshire. DL7 8AH

Site Submissions
Date : 07-2016
Compilation & Analysis : MWJP

This map is reproduced from Ordnance Survey material with the permission of Ordnance Survey on behalf of the Controller of Her Majesty's Stationery Office © Crown copyright. Unauthorised reproduction infringes Crown copyright and may lead to prosecution or civil proceedings. 100017946, 2016.



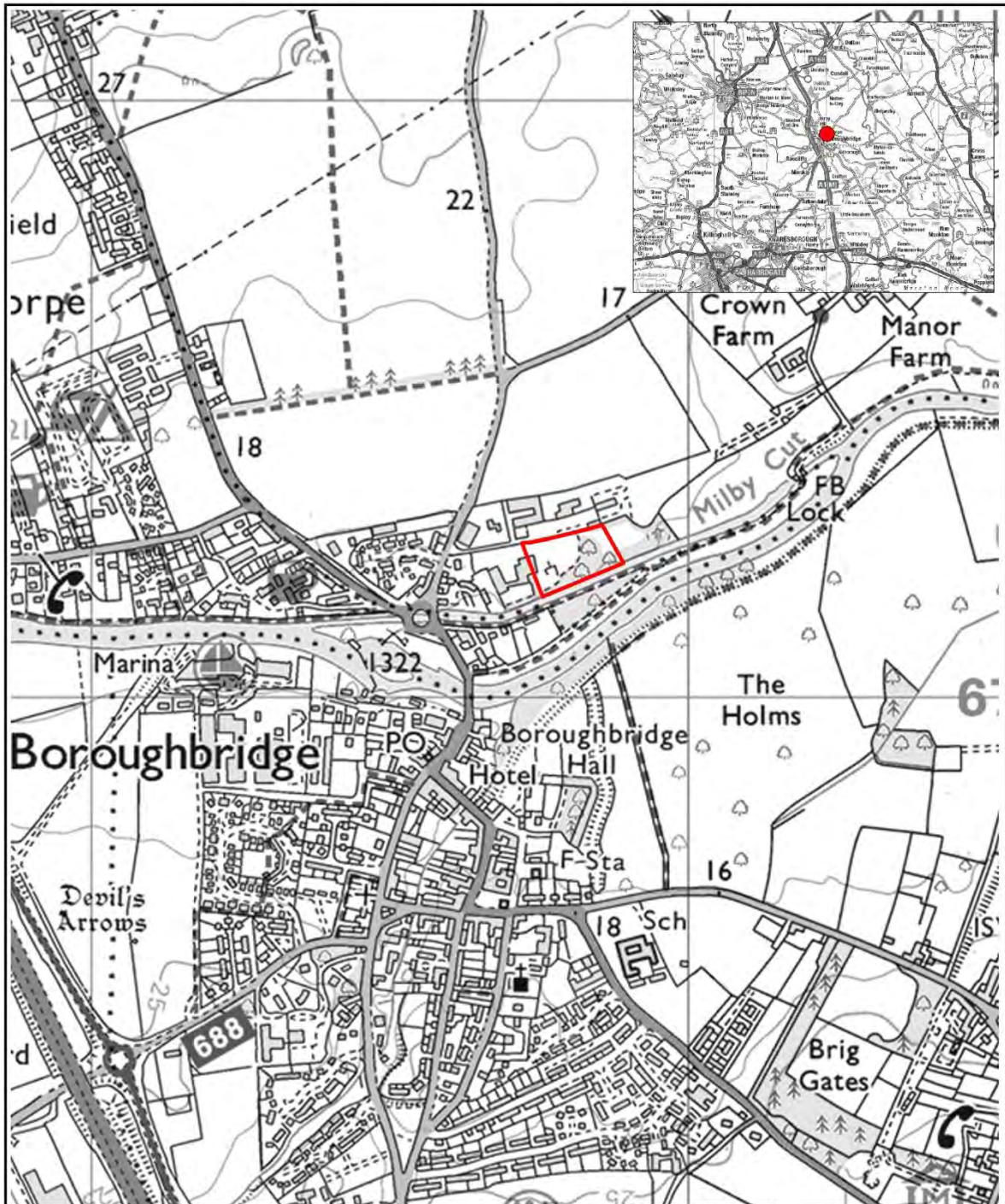
Site Reference: Main Street, Wath, Nr Ripon

Site Type: Concrete batching

Site Area —————→

	Minerals and Waste Joint Plan, County Hall, Northallerton, North Yorkshire. DL7 8AH
	Site Submissions Date : 07-2016 Compilation & Analysis : MWJP

This map is reproduced from Ordnance Survey material with the permission of Ordnance Survey on behalf of the Controller of Her Majesty's Stationery Office © Crown copyright. Unauthorised reproduction infringes Crown copyright and may lead to prosecution or civil proceedings. 100017946, 2016.



Site Reference: The Old Station Yard, Milby, Boroughbridge

Site Type: Concrete batching

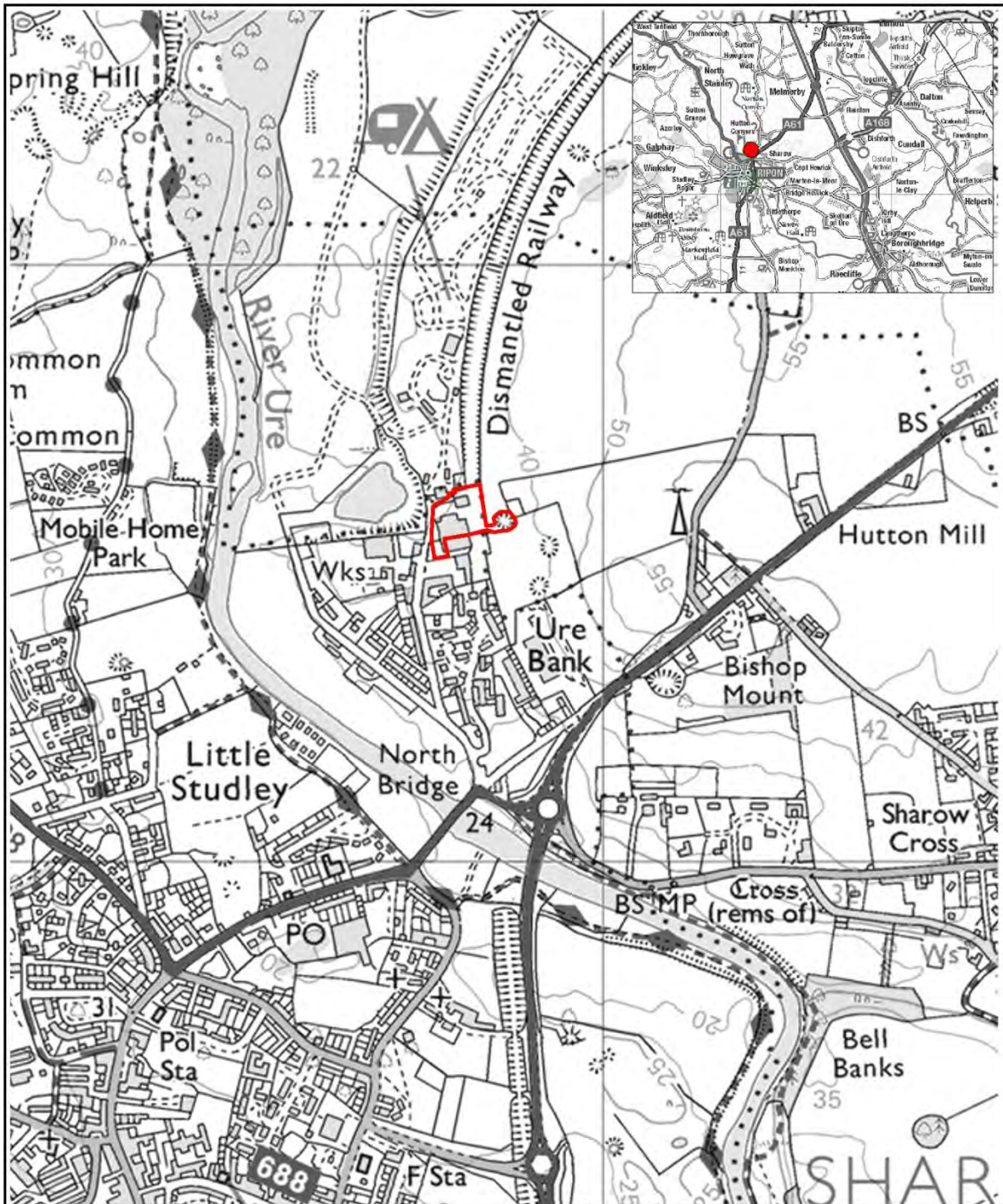
Site Area →



Minerals and Waste Joint Plan,
County Hall, Northallerton,
North Yorkshire. DL7 8AH

Site Submissions
Date : 07-2016
Compilation & Analysis : MWJP

This map is reproduced from Ordnance Survey material with the permission of Ordnance Survey on behalf of the Controller of Her Majesty's Stationery Office © Crown copyright. Unauthorised reproduction infringes Crown copyright and may lead to prosecution or civil proceedings. 100017946, 2016.



Site Reference: Ure Bank Top, Ripon

Site Type: Concrete batching

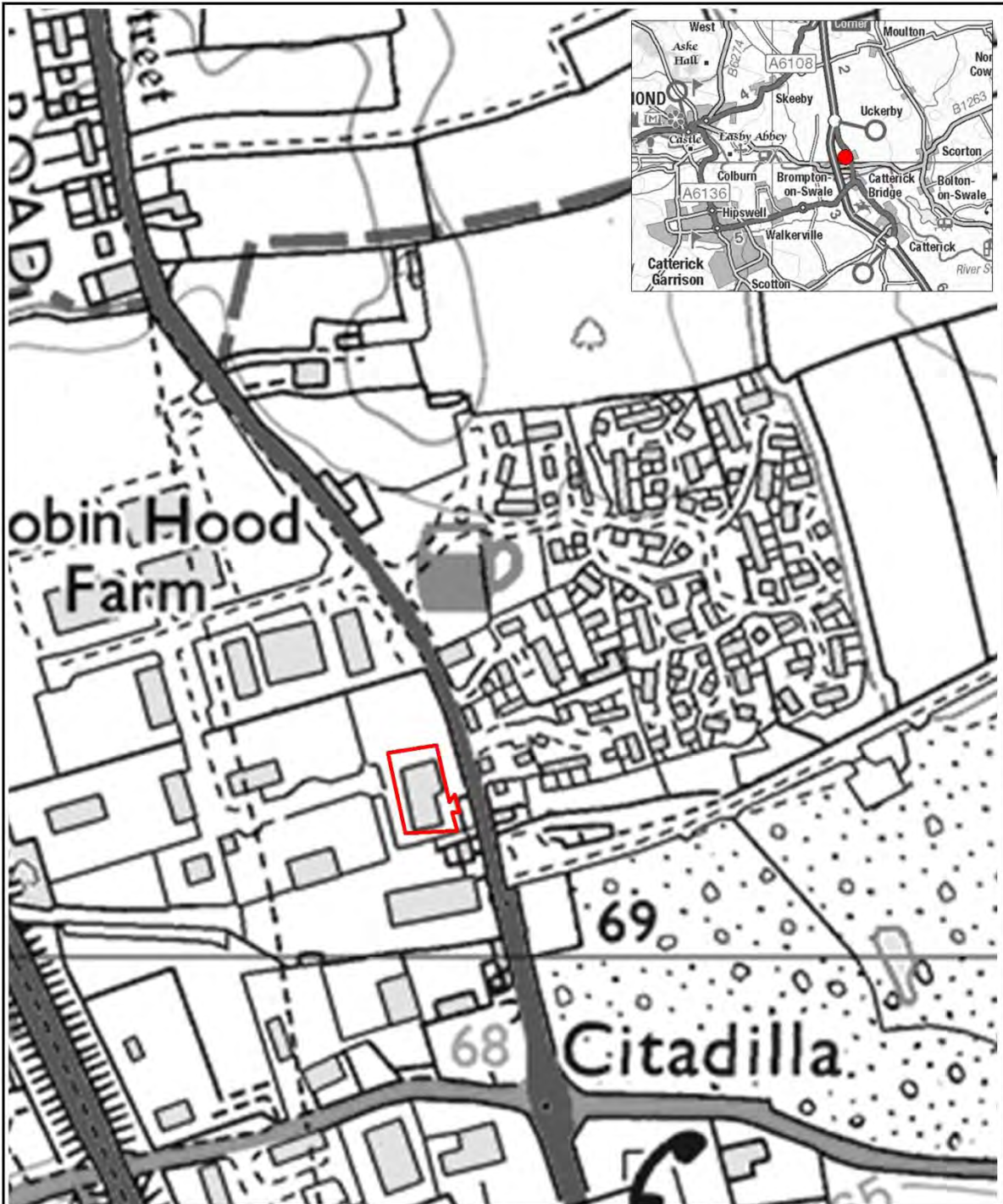
Site Area —————→



Minerals and Waste Joint Plan,
County Hall, Northallerton,
North Yorkshire. DL7 8AH

Site Submissions
Date : 07-2016
Compilation & Analysis : MWJP

This map is reproduced from Ordnance Survey material with the permission of Ordnance Survey on behalf of the Controller of Her Majesty's Stationery Office © Crown copyright. Unauthorised reproduction infringes Crown copyright and may lead to prosecution or civil proceedings. 100017946, 2016.



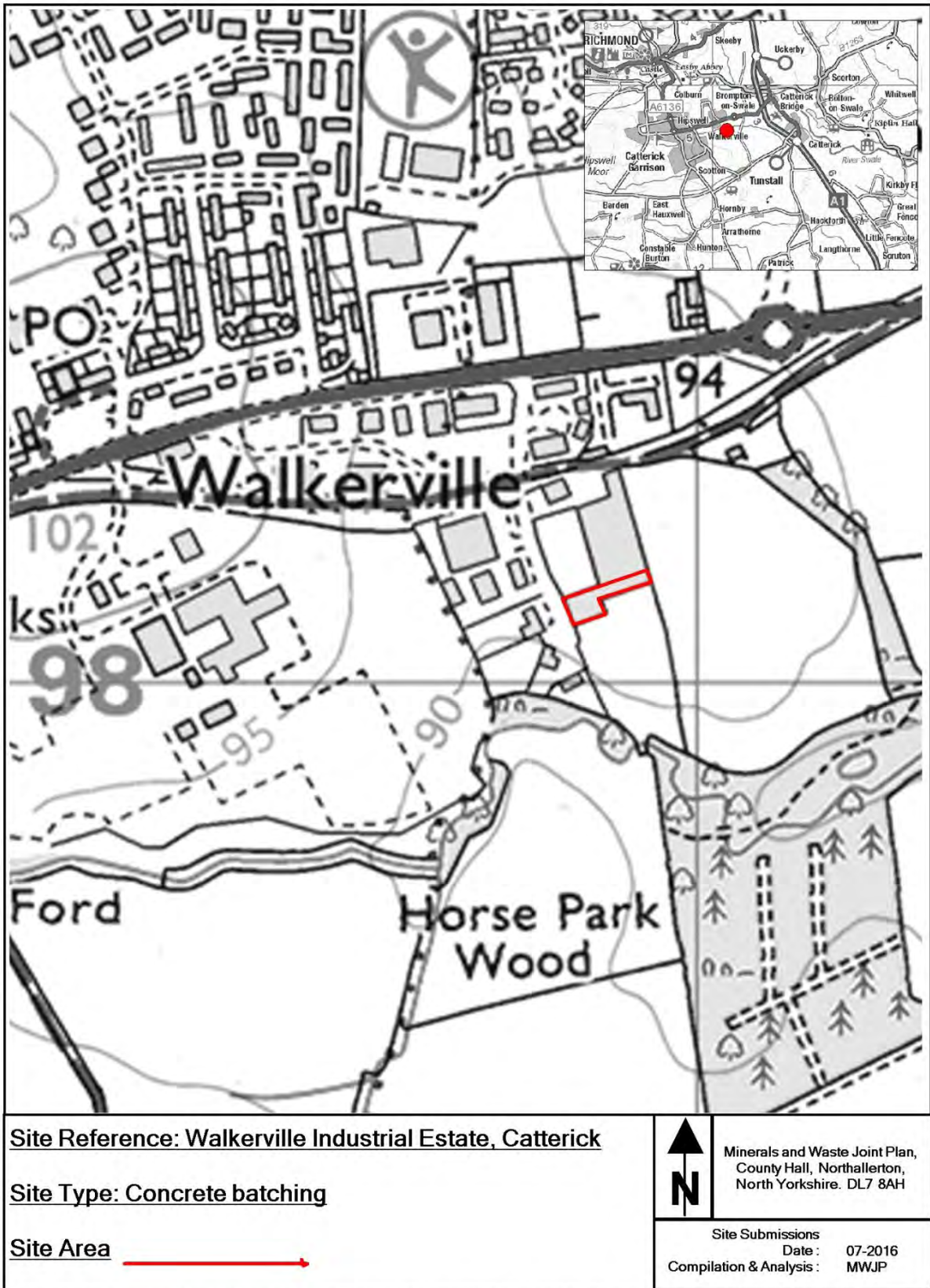
Site Reference: Gatherley Road, Brompton on Swale

Site Type: Concrete batching

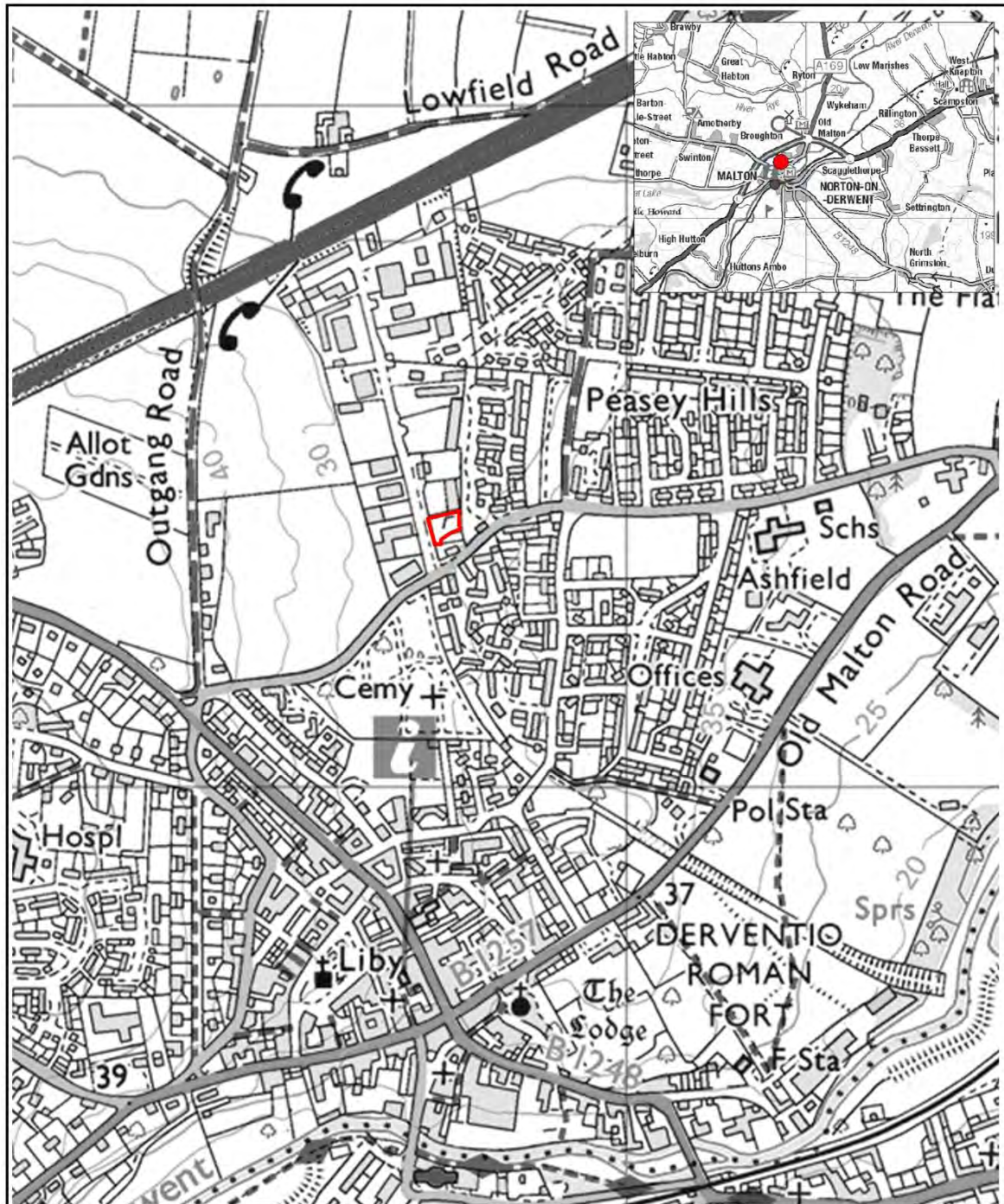
Site Area —————→

	Minerals and Waste Joint Plan, County Hall, Northallerton, North Yorkshire. DL7 8AH
	Site Submissions Date : 07-2016 Compilation & Analysis : MWJP

This map is reproduced from Ordnance Survey material with the permission of Ordnance Survey on behalf of the Controller of Her Majesty's Stationery Office © Crown copyright. Unauthorised reproduction infringes Crown copyright and may lead to prosecution or civil proceedings. 100017946, 2016.



This map is reproduced from Ordnance Survey material with the permission of Ordnance Survey on behalf of the Controller of Her Majesty's Stationery Office © Crown copyright. Unauthorised reproduction infringes Crown copyright and may lead to prosecution or civil proceedings. 100017946, 2016.



Site Reference: Showfield Lane, Malton

Site Type: Concrete batching

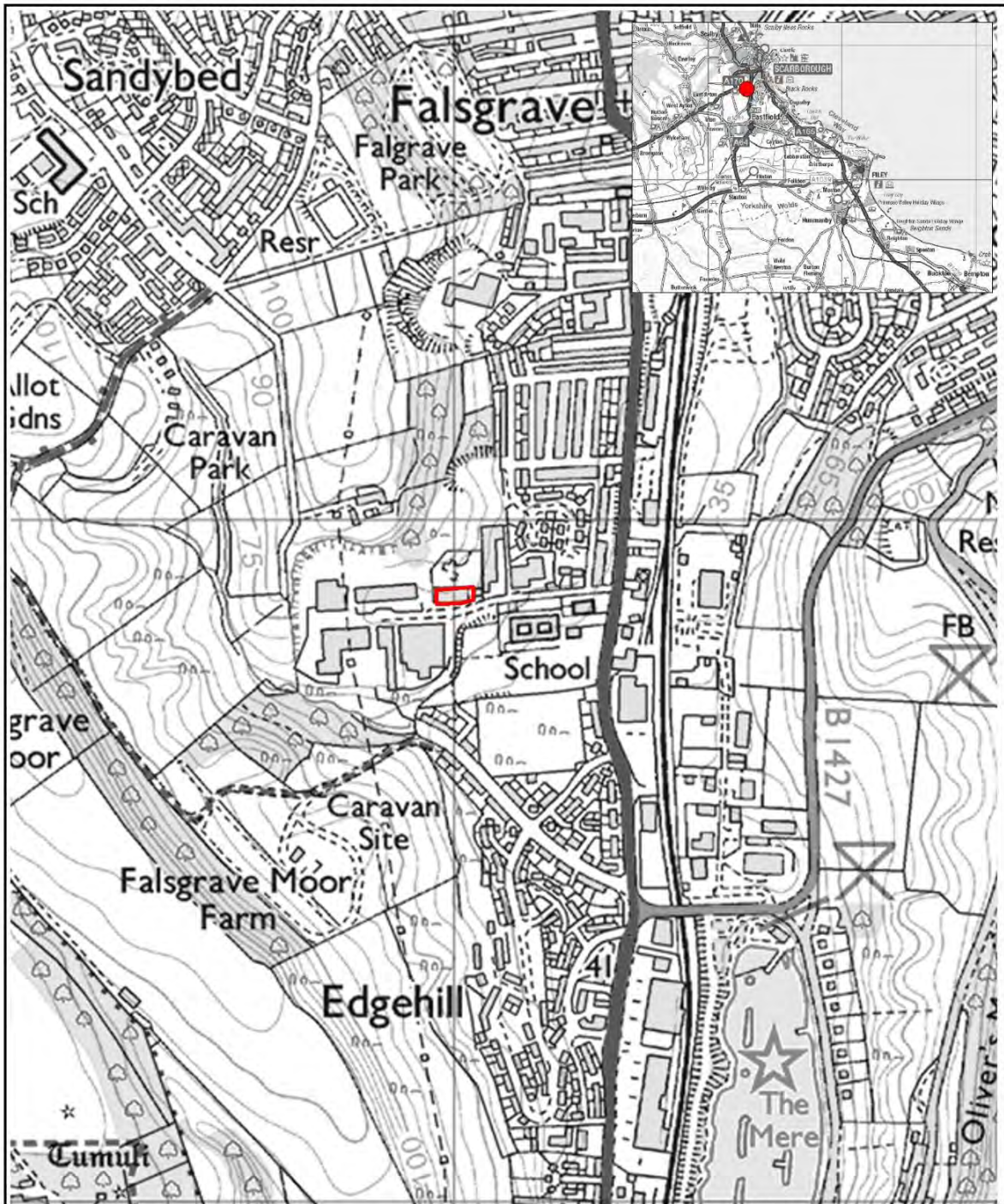
Site Area —————→



Minerals and Waste Joint Plan,
County Hall, Northallerton,
North Yorkshire. DL7 8AH

Site Submissions
Date : 07-2016
Compilation & Analysis : MWJP

This map is reproduced from Ordnance Survey material with the permission of Ordnance Survey on behalf of the Controller of Her Majesty's Stationery Office © Crown copyright. Unauthorised reproduction infringes Crown copyright and may lead to prosecution or civil proceedings. 100017946, 2016.



Site Reference: Barry's Lane, Seamer Road, Scarborough

Site Type: Concrete batching

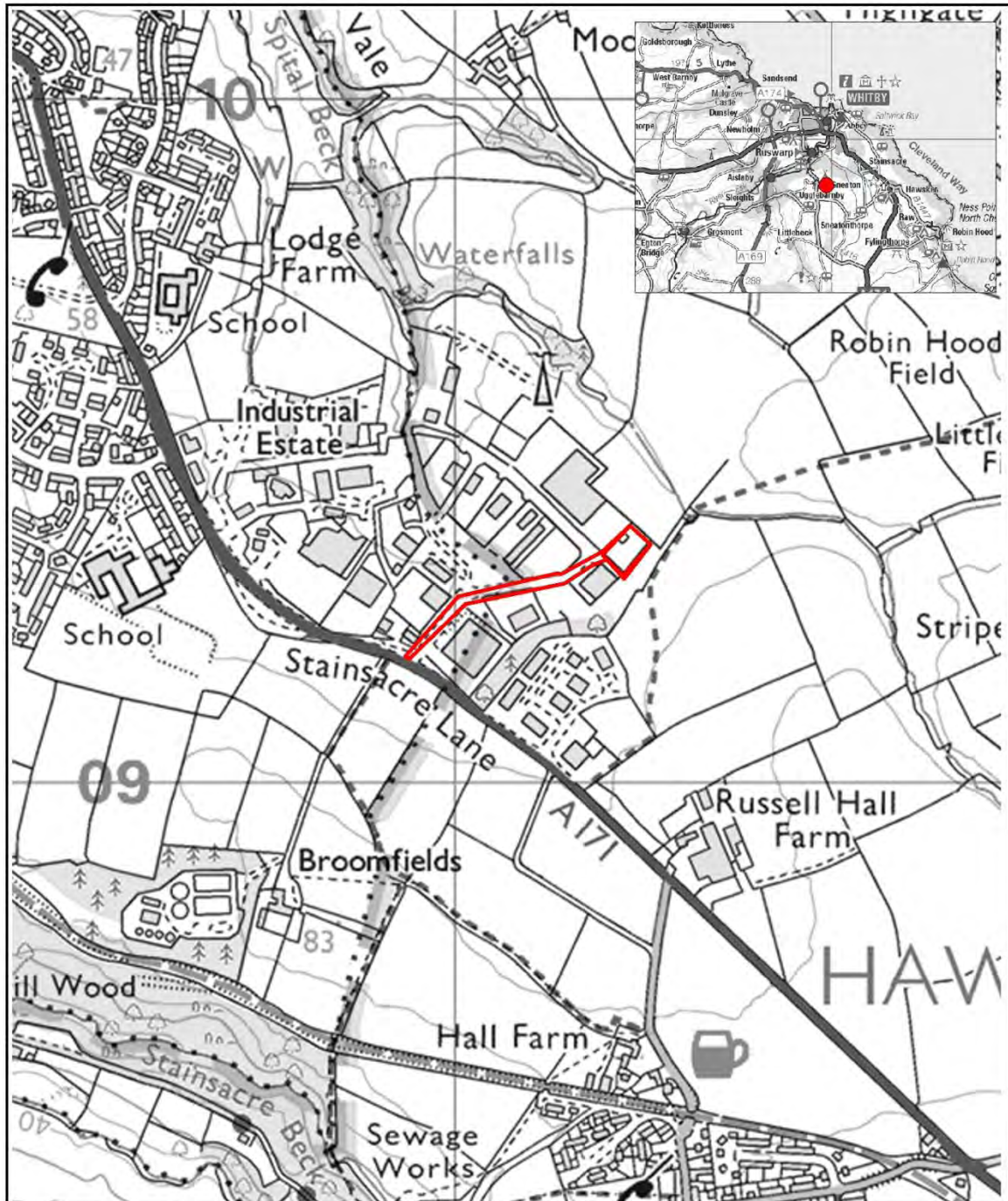
Site Area →



Minerals and Waste Joint Plan,
County Hall, Northallerton,
North Yorkshire. DL7 8AH

Site Submissions
Date : 07-2016
Compilation & Analysis : MWJP

This map is reproduced from Ordnance Survey material with the permission of Ordnance Survey on behalf of the Controller of Her Majesty's Stationery Office © Crown copyright. Unauthorised reproduction infringes Crown copyright and may lead to prosecution or civil proceedings. 100017946, 2016.



Site Reference: Fairfield Way, Whitby

Site Type: Concrete batching

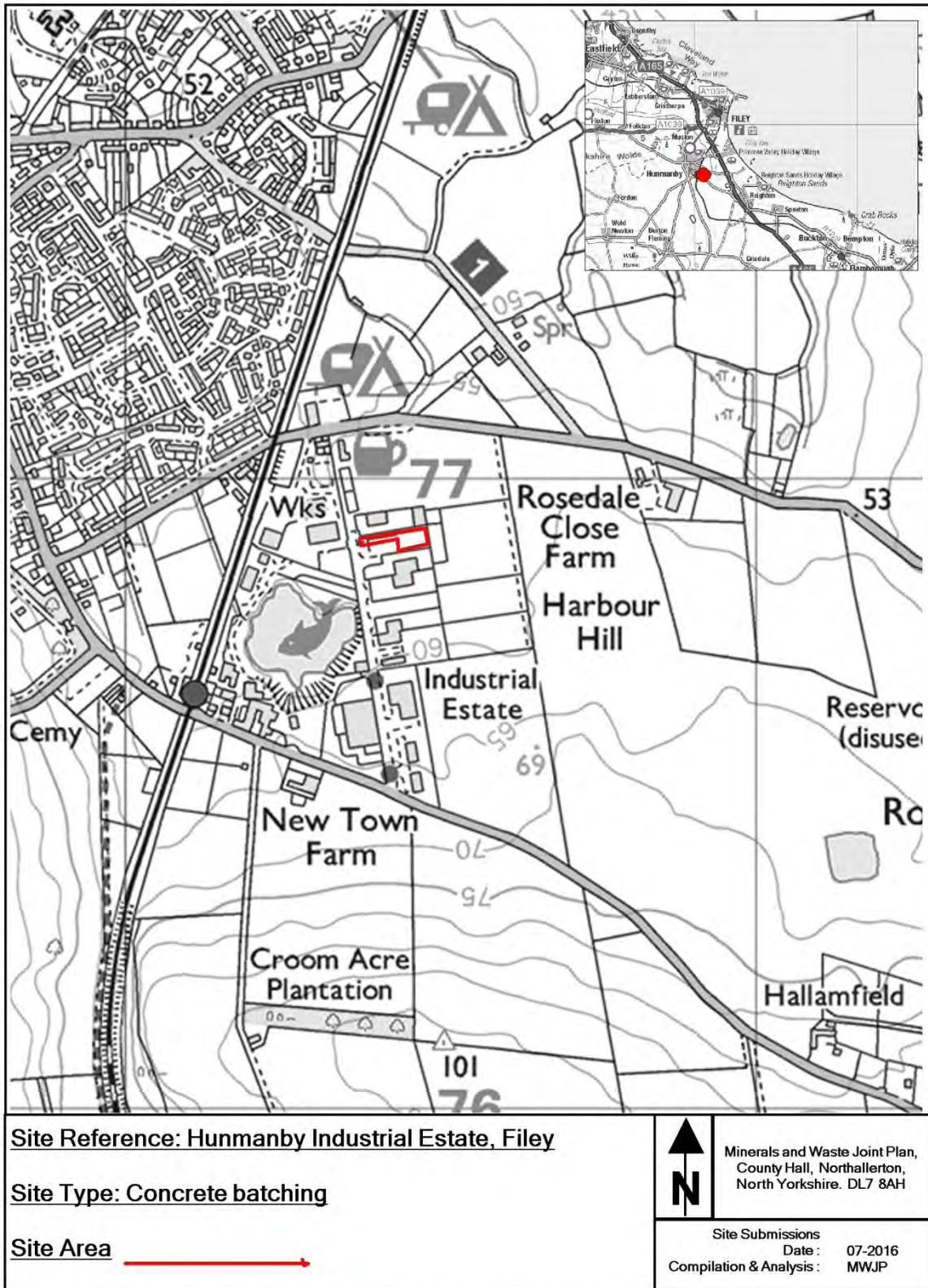
Site Area 



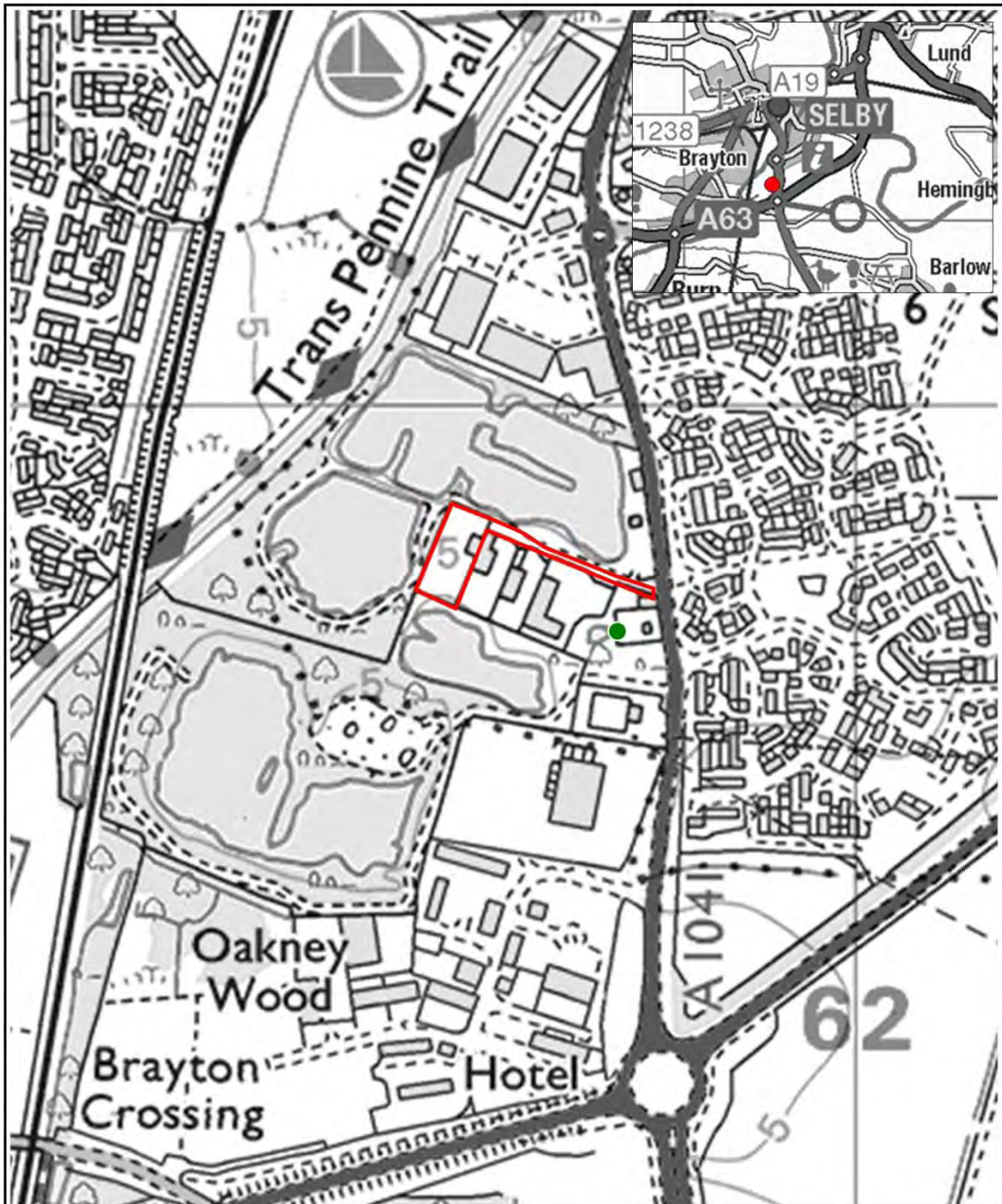
Minerals and Waste Joint Plan,
County Hall, Northallerton,
North Yorkshire. DL7 8AH

Site Submissions
Date : 07-2016
Compilation & Analysis : MWJP

This map is reproduced from Ordnance Survey material with the permission of Ordnance Survey on behalf of the Controller of Her Majesty's Stationery Office © Crown copyright. Unauthorised reproduction infringes Crown copyright and may lead to prosecution or civil proceedings. 100017946, 2016.



This map is reproduced from Ordnance Survey material with the permission of Ordnance Survey on behalf of the Controller of Her Majesty's Stationery Office © Crown copyright. Unauthorised reproduction infringes Crown copyright and may lead to prosecution or civil proceedings. 100017946, 2016.



Site Reference: Bawtry Road, Selby

Site Type: Concrete batching

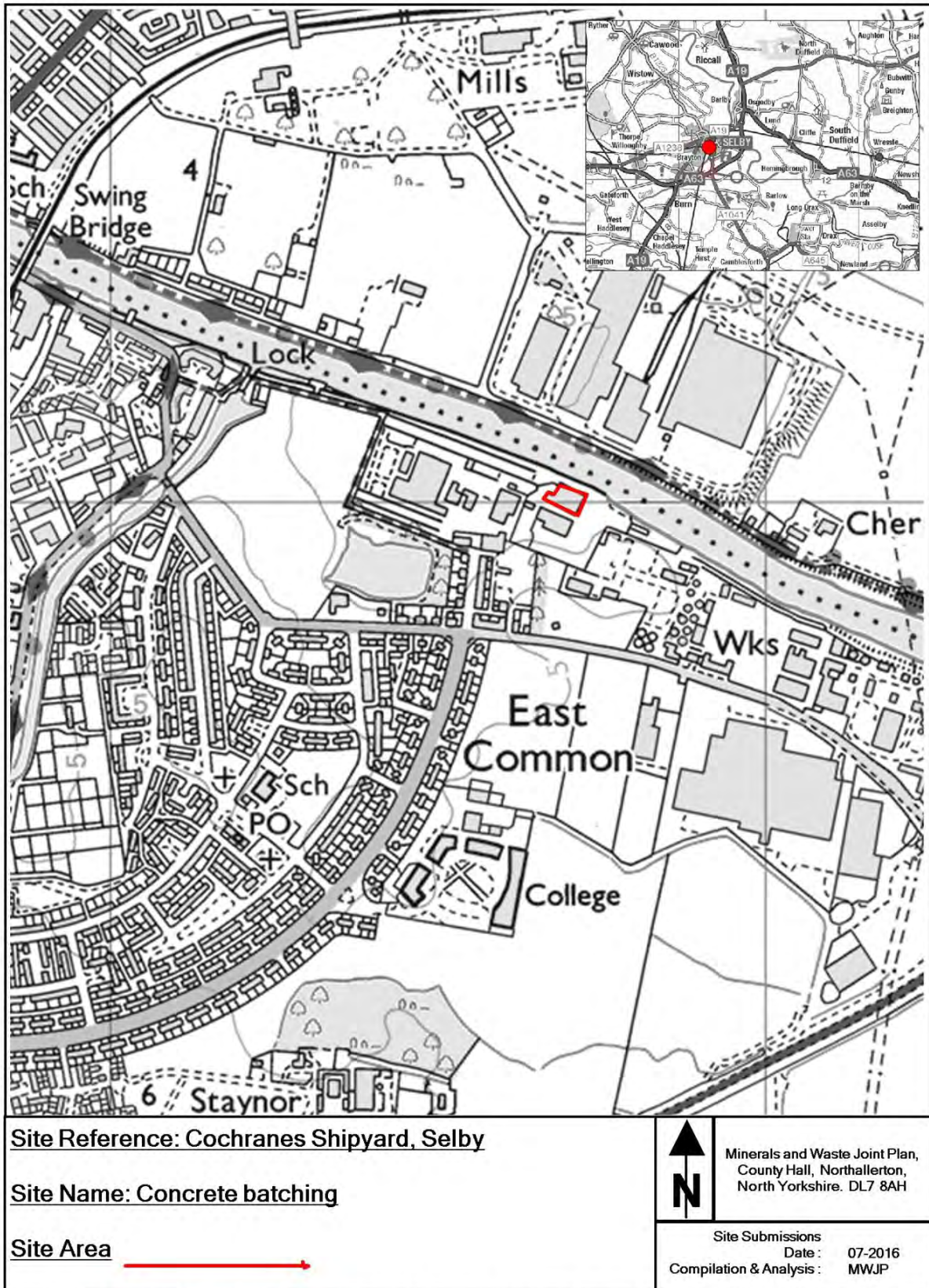
Site Area →



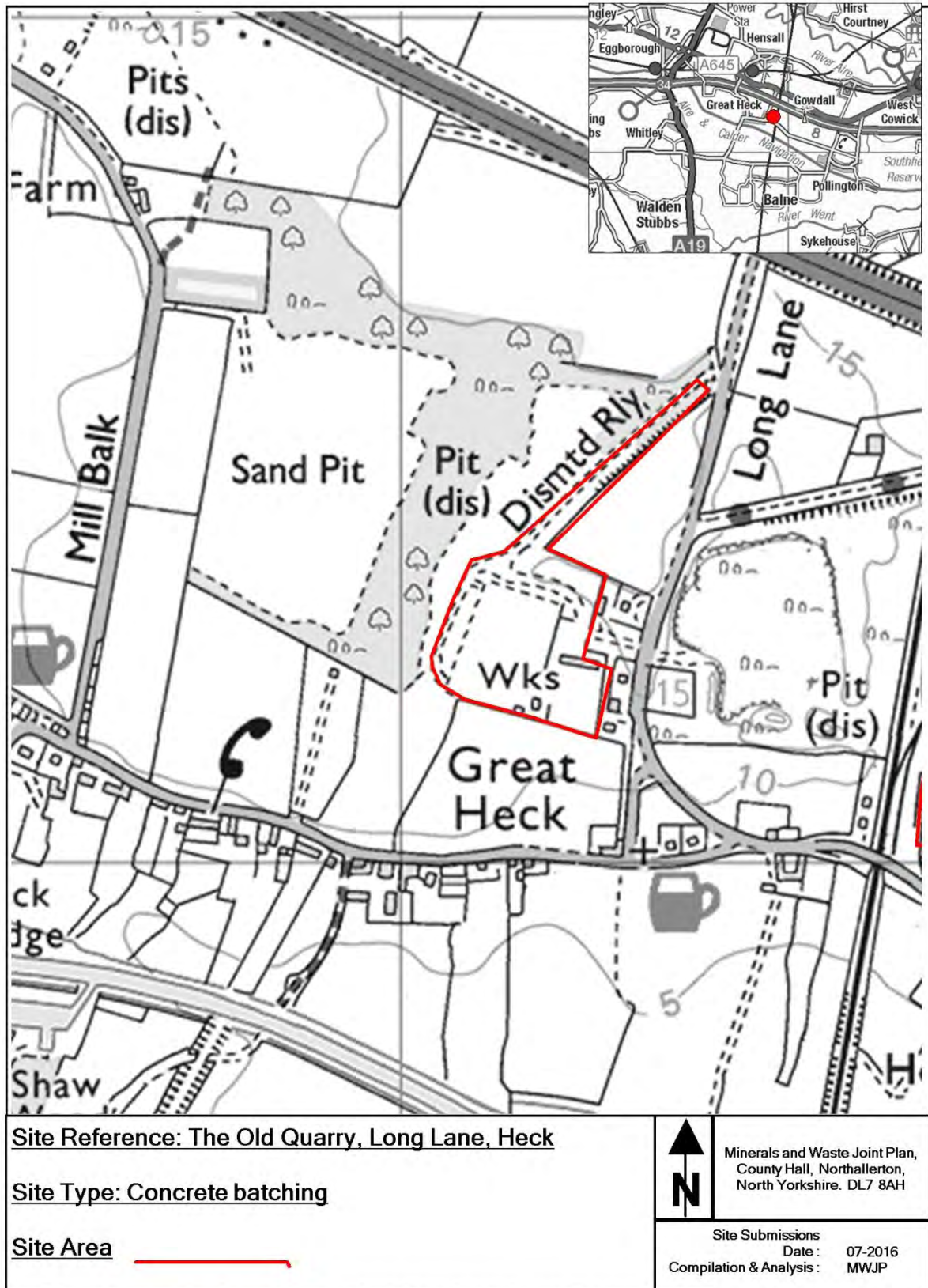
Minerals and Waste Joint Plan,
County Hall, Northallerton,
North Yorkshire. DL7 8AH

Site Submissions
Date : 07-2016
Compilation & Analysis : MWJP

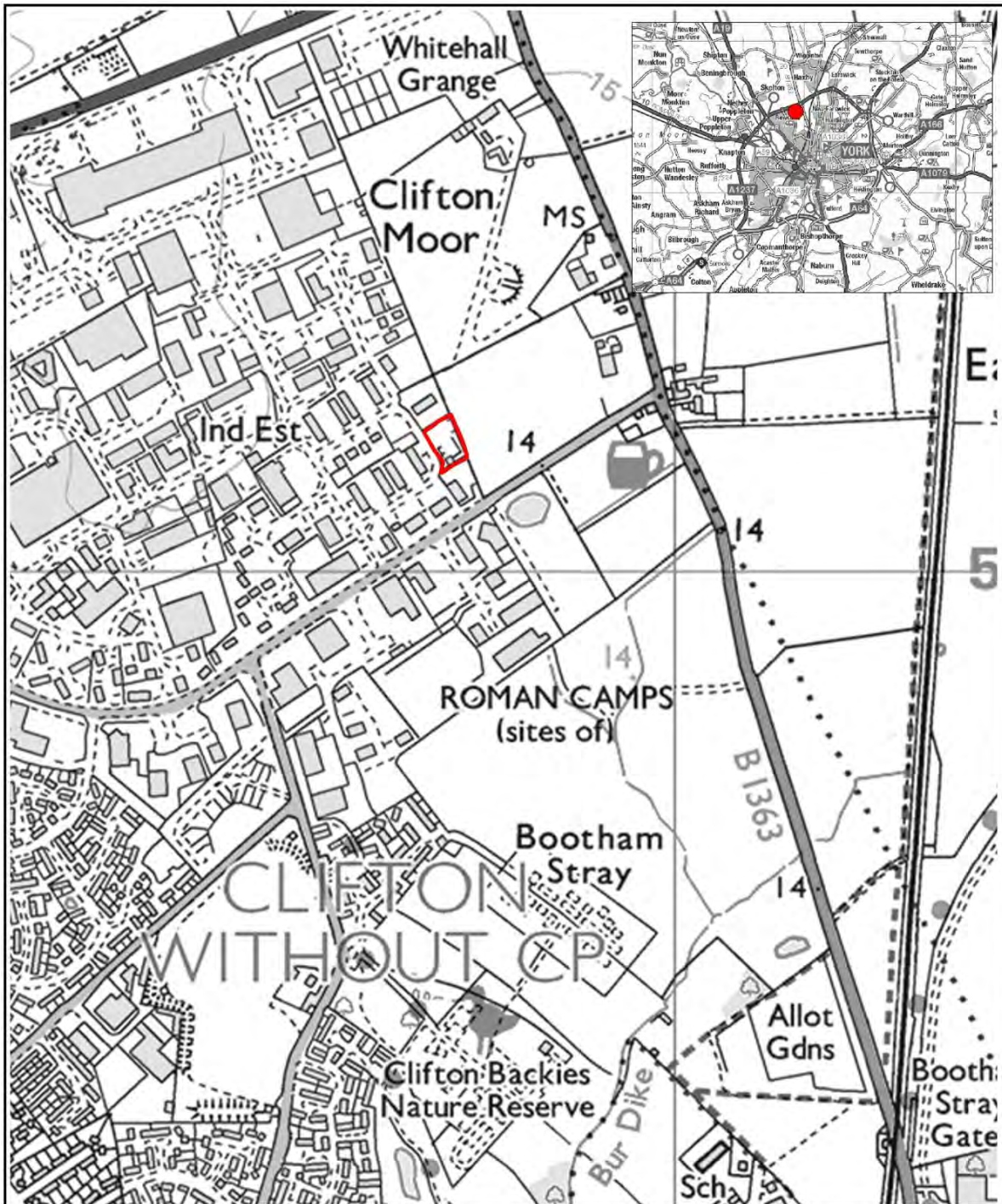
This map is reproduced from Ordnance Survey material with the permission of Ordnance Survey on behalf of the Controller of Her Majesty's Stationery Office © Crown copyright. Unauthorised reproduction infringes Crown copyright and may lead to prosecution or civil proceedings. 100017946, 2016.



This map is reproduced from Ordnance Survey material with the permission of Ordnance Survey on behalf of the Controller of Her Majesty's Stationery Office © Crown copyright. Unauthorised reproduction infringes Crown copyright and may lead to prosecution or civil proceedings. 100017946, 2016.



This map is reproduced from Ordnance Survey material with the permission of Ordnance Survey on behalf of the Controller of Her Majesty's Stationery Office © Crown copyright. Unauthorised reproduction infringes Crown copyright and may lead to prosecution or civil proceedings. 100017946, 2016.



Site Reference: Auster Road, Clifton Moor, York

Site Type: Concrete batching

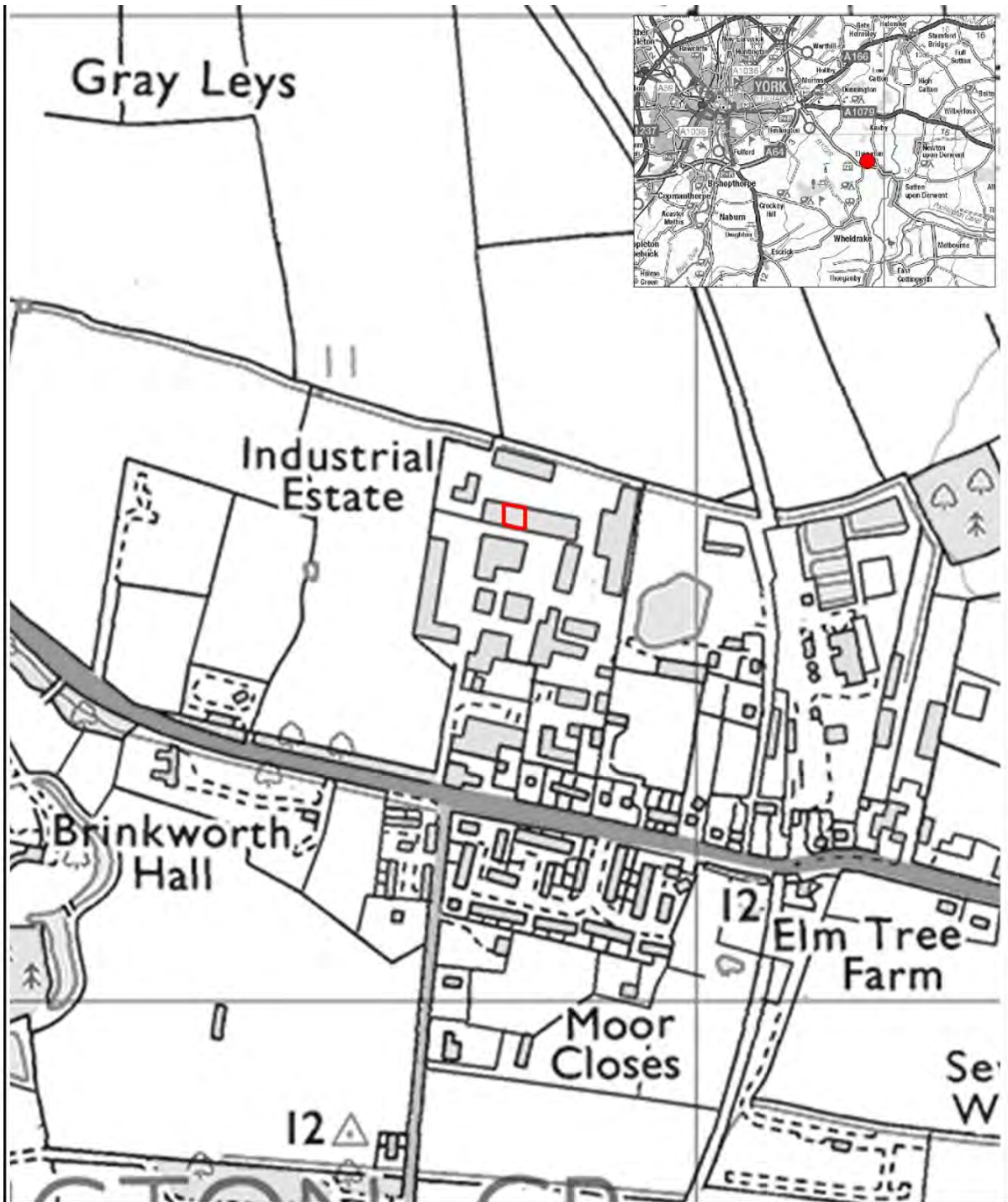
Site Area →



Minerals and Waste Joint Plan,
County Hall, Northallerton,
North Yorkshire. DL7 8AH

Site Submissions
Date : 07-2016
Compilation & Analysis : MWJP

This map is reproduced from Ordnance Survey material with the permission of Ordnance Survey on behalf of the Controller of Her Majesty's Stationery Office © Crown copyright. Unauthorised reproduction infringes Crown copyright and may lead to prosecution or civil proceedings. 100017946, 2016.



Site Reference: Elvington Industrial Estate, York

Site Type: Concrete batching

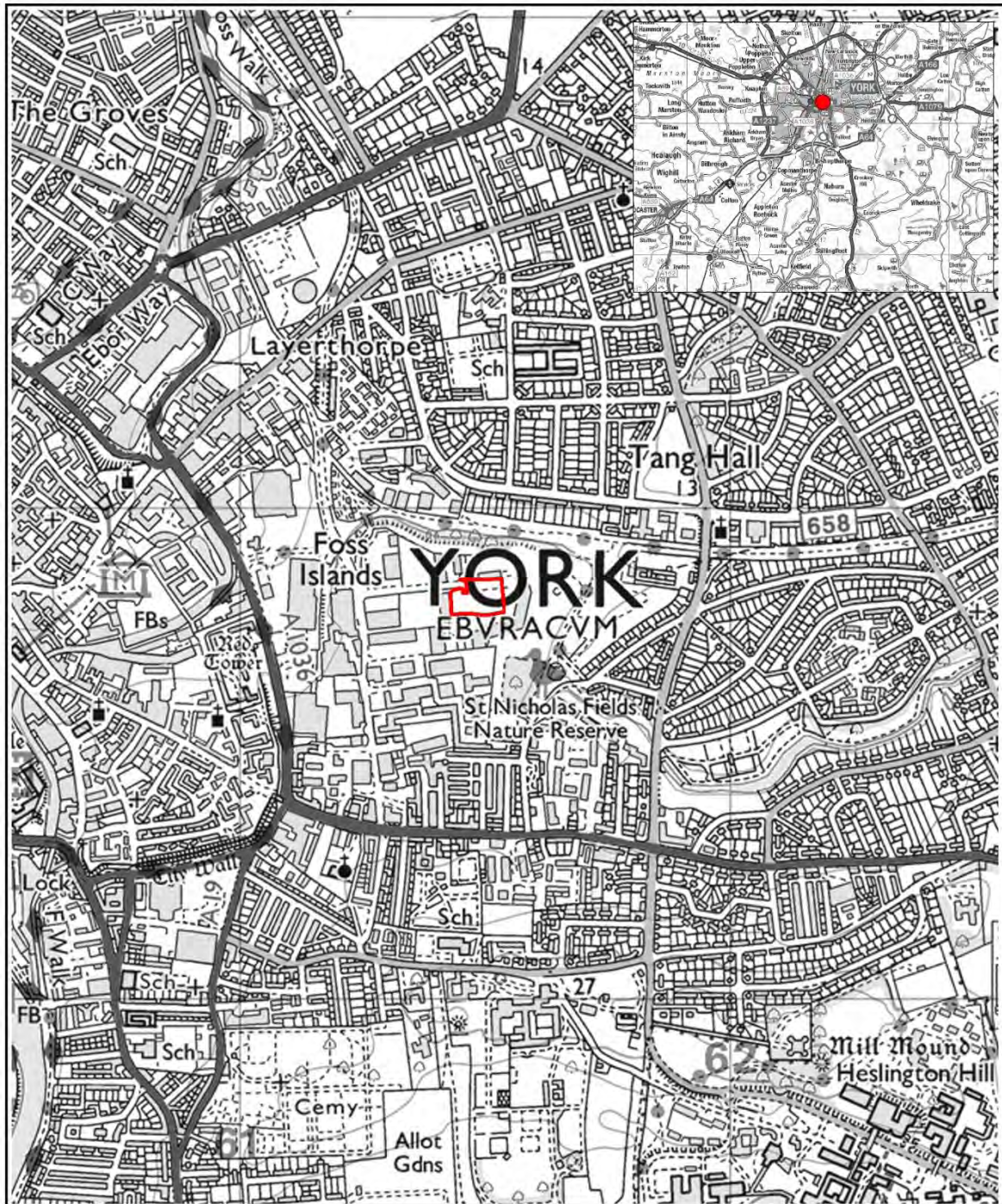
Site Area —————→



Minerals and Waste Joint Plan,
County Hall, Northallerton,
North Yorkshire. DL7 8AH

Site Submissions
Date : 07-2016
Compilation & Analysis : MWJP

This map is reproduced from Ordnance Survey material with the permission of Ordnance Survey on behalf of the Controller of Her Majesty's Stationery Office © Crown copyright. Unauthorised reproduction infringes Crown copyright and may lead to prosecution or civil proceedings. 100017946, 2016.



Site Reference: Hazel Court, James Street, York

Site Type: Concrete batching

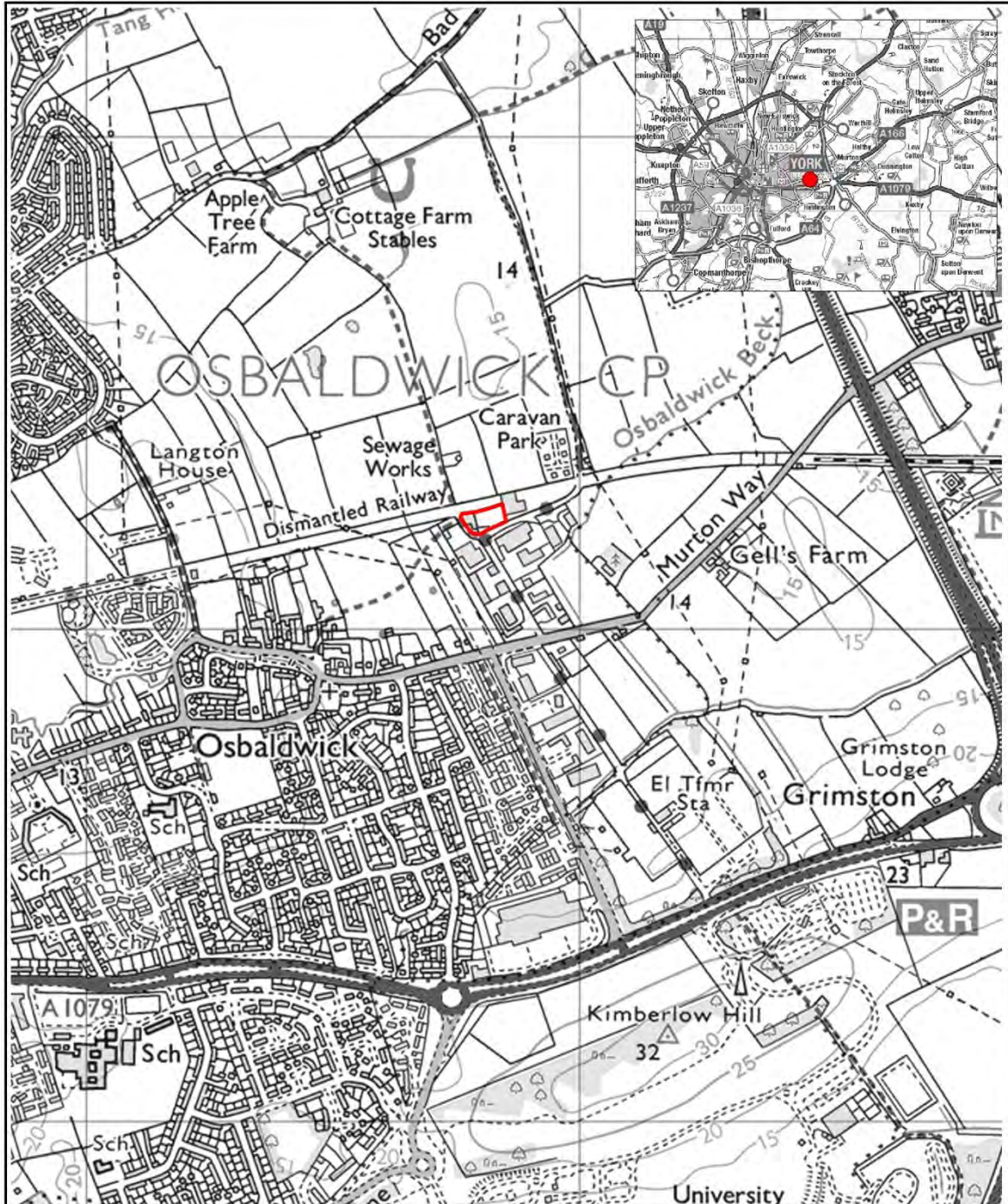
Site Area —————→



Minerals and Waste Joint Plan,
County Hall, Northallerton,
North Yorkshire. DL7 8AH

Site Submissions
Date : 07-2016
Compilation & Analysis : MWJP

This map is reproduced from Ordnance Survey material with the permission of Ordnance Survey on behalf of the Controller of Her Majesty's Stationery Office © Crown copyright. Unauthorised reproduction infringes Crown copyright and may lead to prosecution or civil proceedings. 100017946, 2016.



Site Reference: Outgang Lane, Oswaldkirk, York

Site Type: Concrete batching

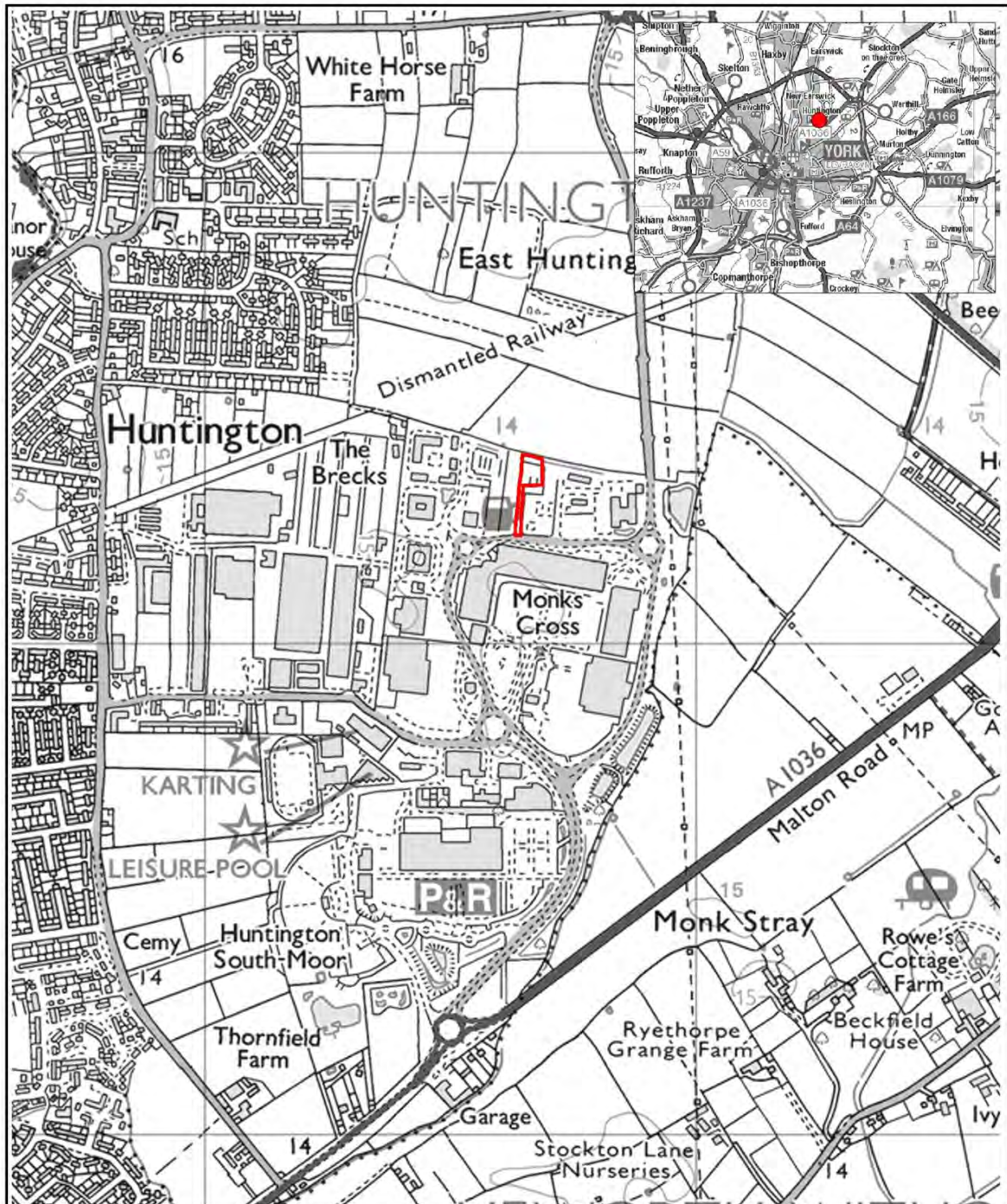
Site Area —————→



Minerals and Waste Joint Plan,
County Hall, Northallerton,
North Yorkshire. DL7 8AH

Site Submissions
Date: 07-2016
Compilation & Analysis: MWJP

This map is reproduced from Ordnance Survey material with the permission of Ordnance Survey on behalf of the Controller of Her Majesty's Stationery Office © Crown copyright. Unauthorised reproduction infringes Crown copyright and may lead to prosecution or civil proceedings. 100017946, 2016.



**Site Reference: Pigeon Cote Industrial Estate,
Monks Cross, York**

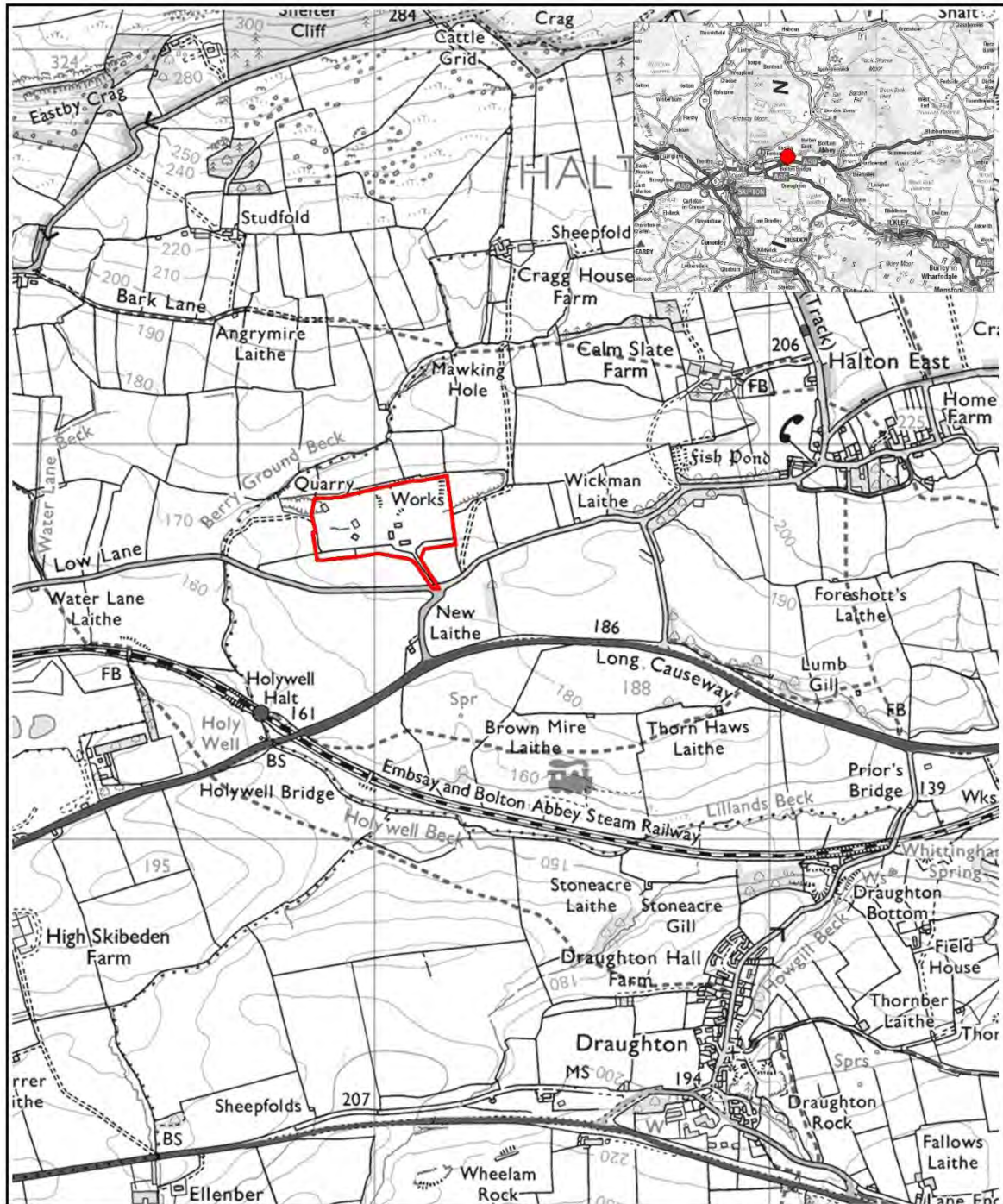
Site Type: Concrete batching
Site Area →



Minerals and Waste Joint Plan,
County Hall, Northallerton,
North Yorkshire. DL7 8AH

Site Submissions
Date : 07-2016
Compilation & Analysis : MWJP

This map is reproduced from Ordnance Survey material with the permission of Ordnance Survey on behalf of the Controller of Her Majesty's Stationery Office © Crown copyright. Unauthorised reproduction infringes Crown copyright and may lead to prosecution or civil proceedings. 100017946, 2016.



Site Reference: Halton East Quarry, nr Skipton

Site Type: Roadstone Coating

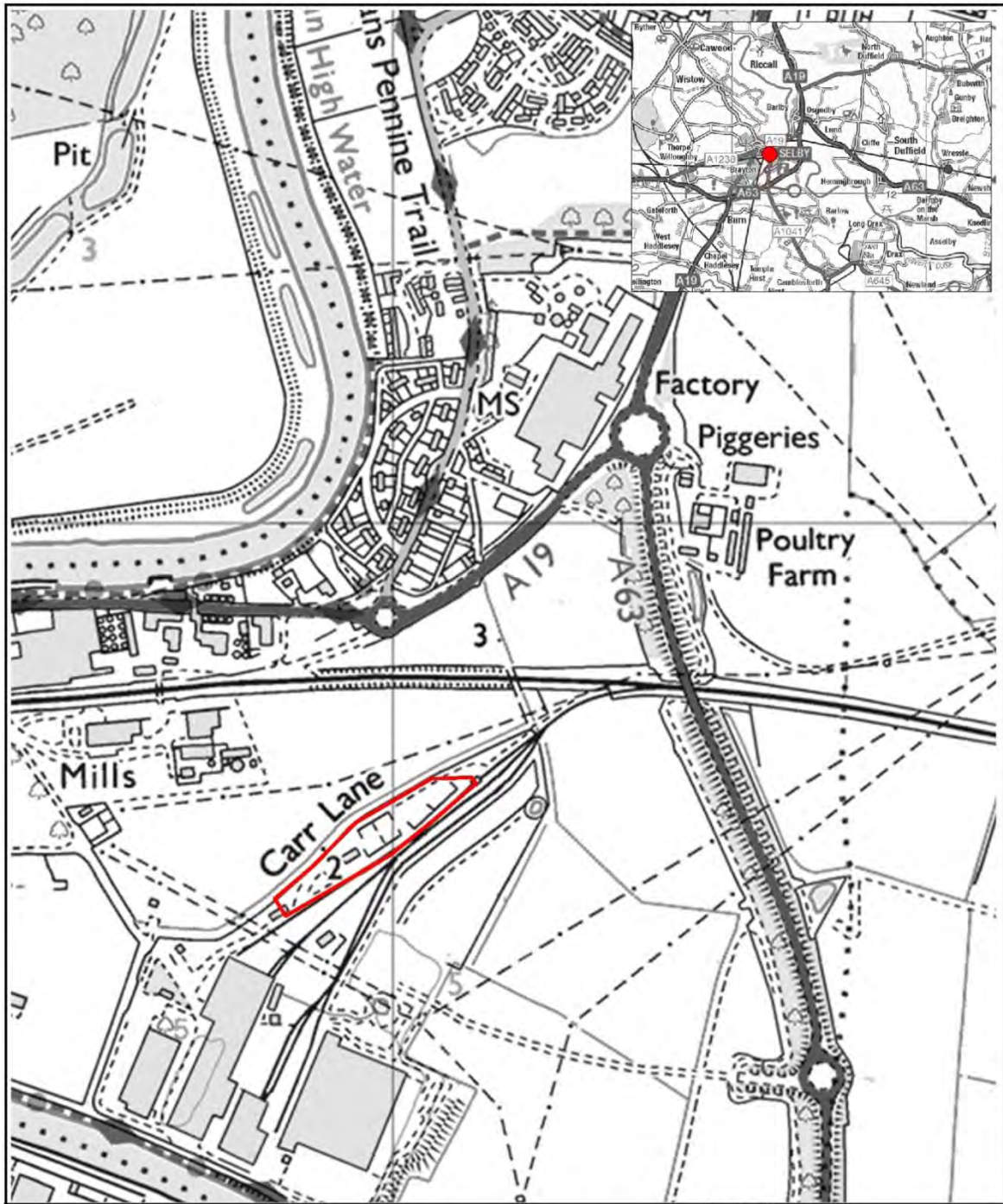
Site Area →



Minerals and Waste Joint Plan,
County Hall, Northallerton,
North Yorkshire. DL7 8AH

Site Submissions
Date : 07-2016
Compilation & Analysis : MWJP

This map is reproduced from Ordnance Survey material with the permission of Ordnance Survey on behalf of the Controller of Her Majesty's Stationary Office © Crown copyright. Unauthorised reproduction infringes Crown copyright and may lead to prosecution or civil proceedings. 100017946, 2016.



Site Reference: Selby asphalt and recycling centre.

Site Name: Roadstone coating

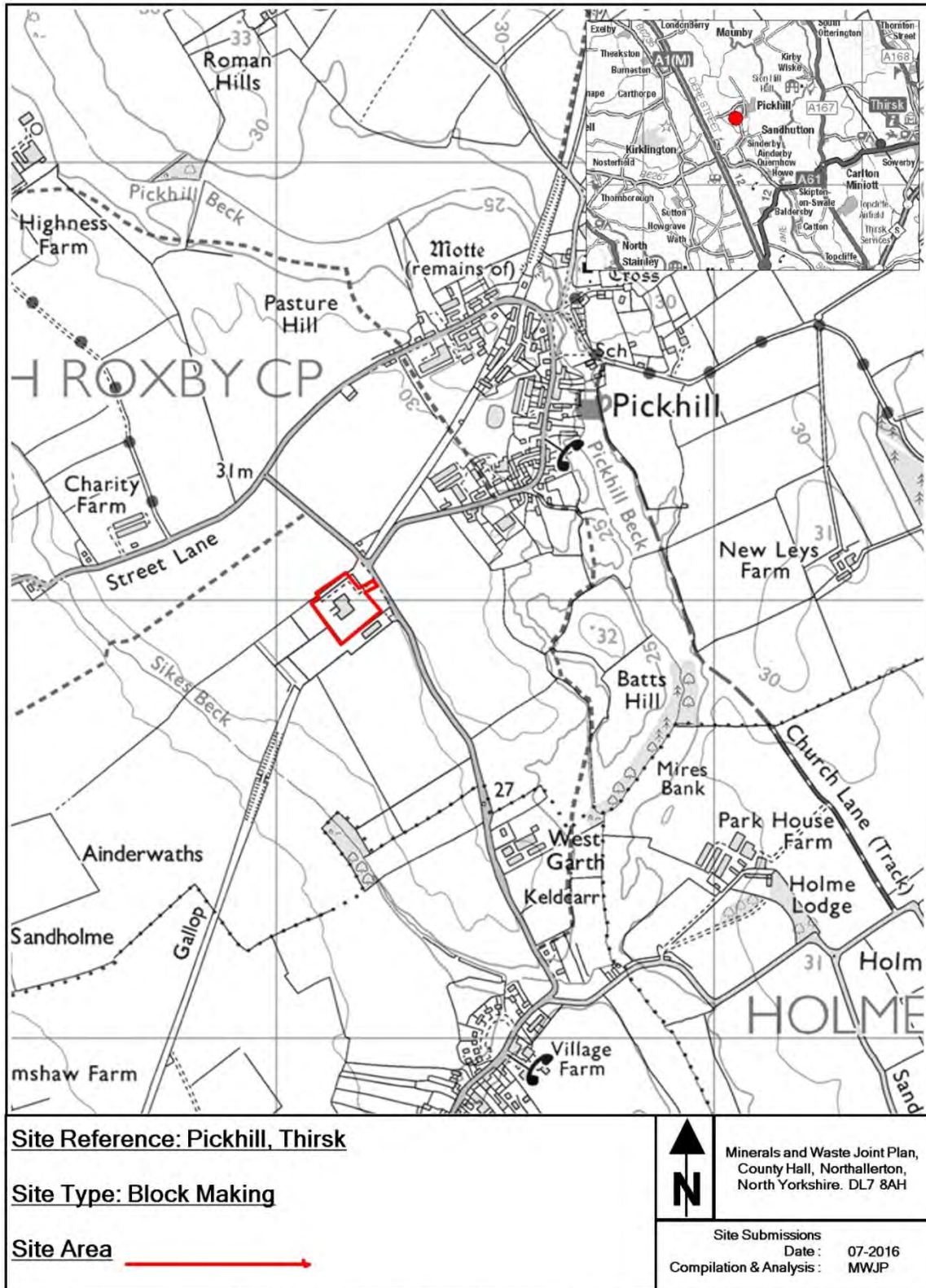
Site Area —————→



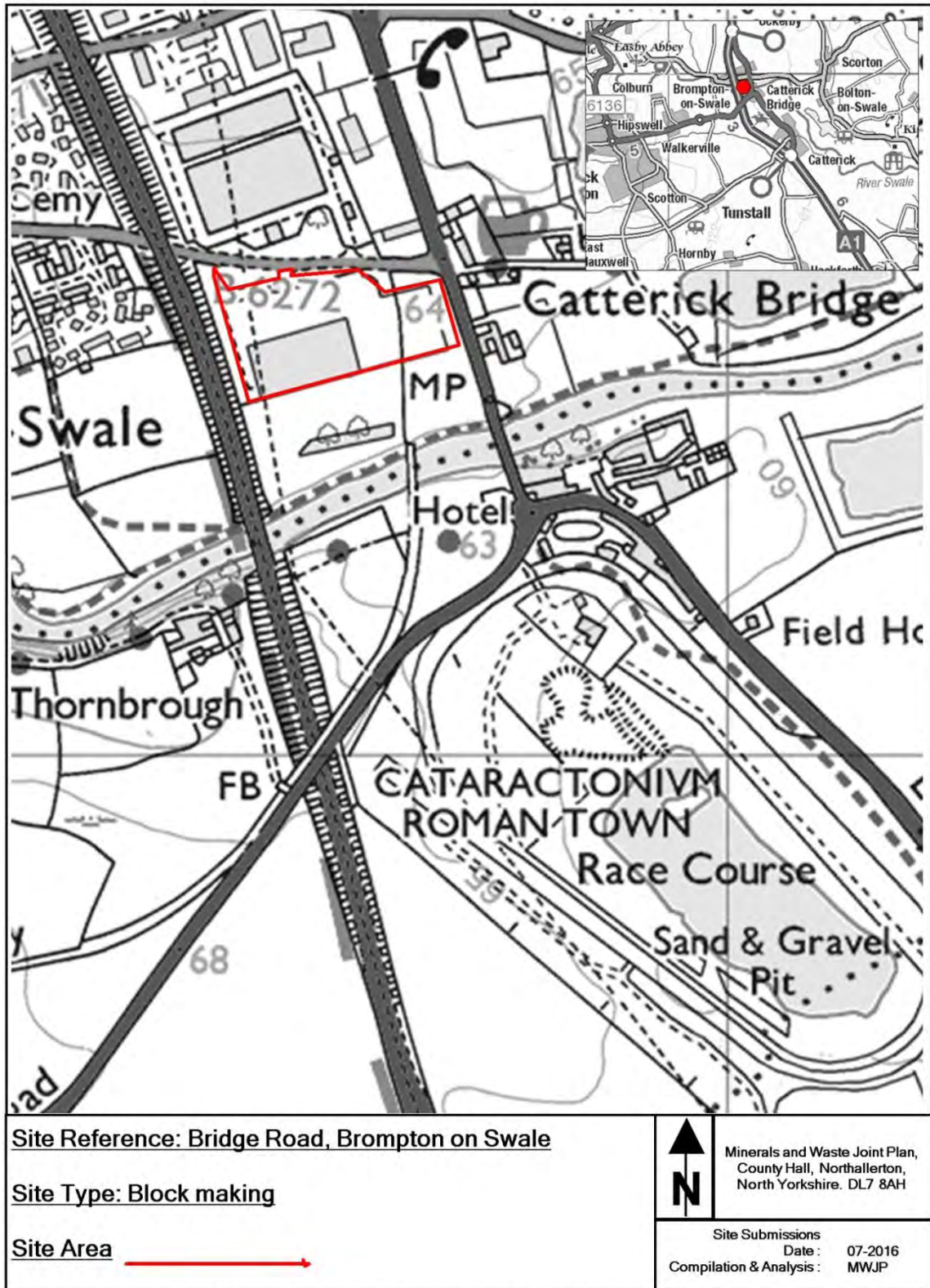
Minerals and Waste Joint Plan,
County Hall, Northallerton,
North Yorkshire. DL7 8AH

Site Submissions
Date: 07-2016
Compilation & Analysis: MWJP

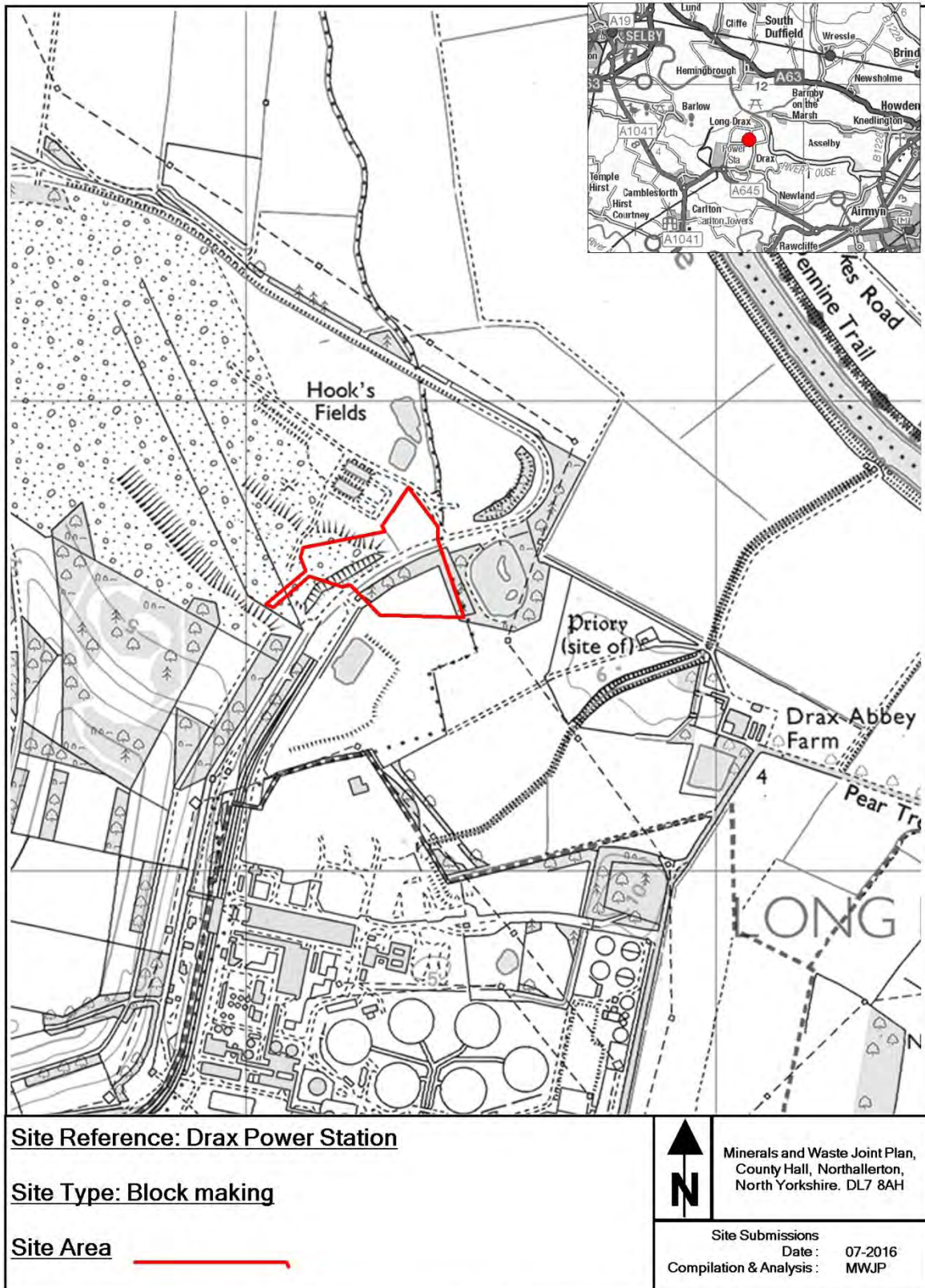
This map is reproduced from Ordnance Survey material with the permission of Ordnance Survey on behalf of the Controller of Her Majesty's Stationery Office © Crown copyright. Unauthorised reproduction infringes Crown copyright and may lead to prosecution or civil proceedings. 100017946, 2016.



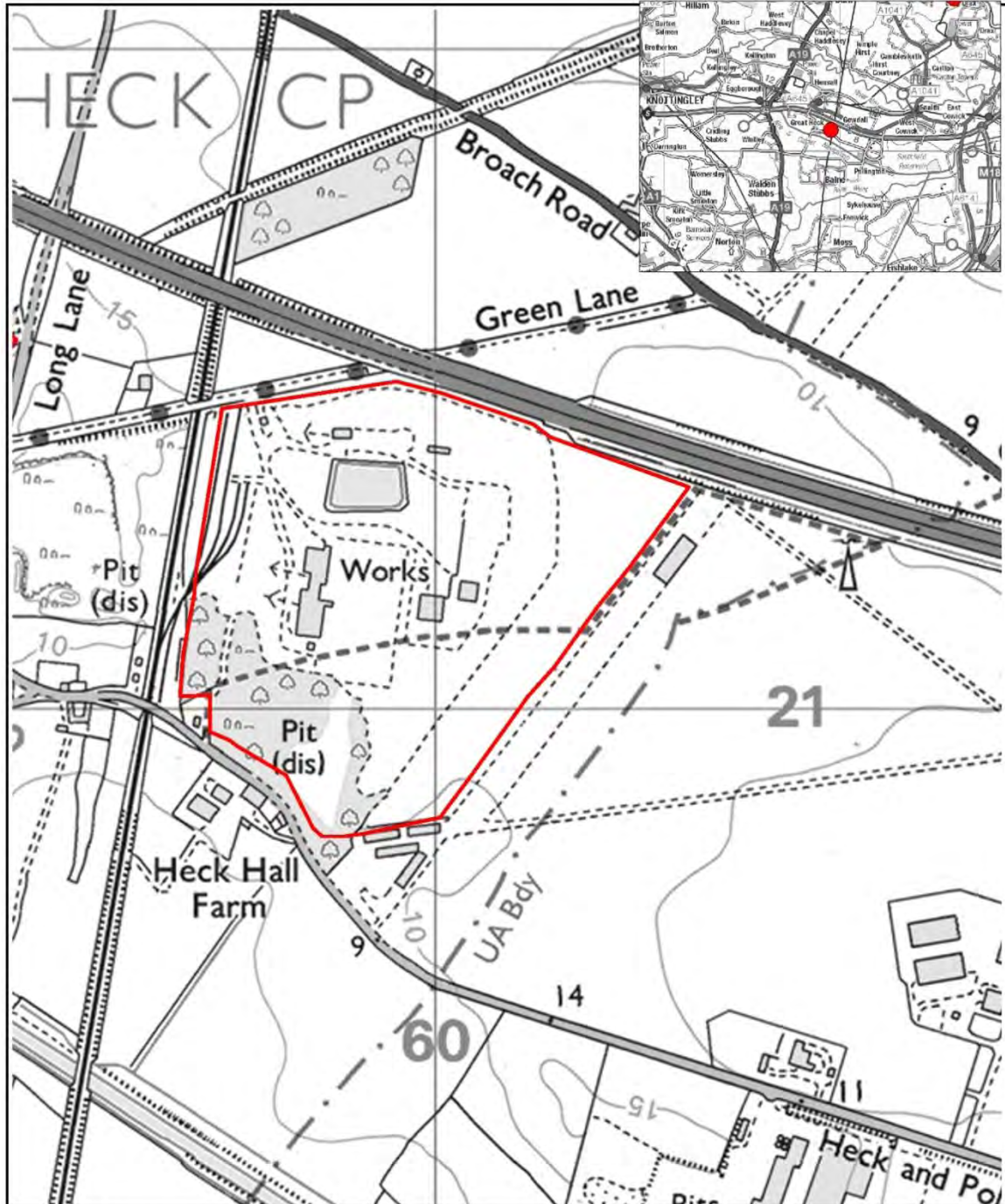
This map is reproduced from Ordnance Survey material with the permission of Ordnance Survey on behalf of the Controller of Her Majesty's Stationery Office © Crown copyright. Unauthorised reproduction infringes Crown copyright and may lead to prosecution or civil proceedings. 100017946, 2016.



This map is reproduced from Ordnance Survey material with the permission of Ordnance Survey on behalf of the Controller of Her Majesty's Stationery Office © Crown copyright. Unauthorised reproduction infringes Crown copyright and may lead to prosecution or civil proceedings. 100017946, 2016.



This map is reproduced from Ordnance Survey material with the permission of Ordnance Survey on behalf of the Controller of Her Majesty's Stationery Office © Crown copyright. Unauthorised reproduction infringes Crown copyright and may lead to prosecution or civil proceedings. 100017946, 2016.



Site Reference: Green Lane, Great Heck

Site Type: Block making

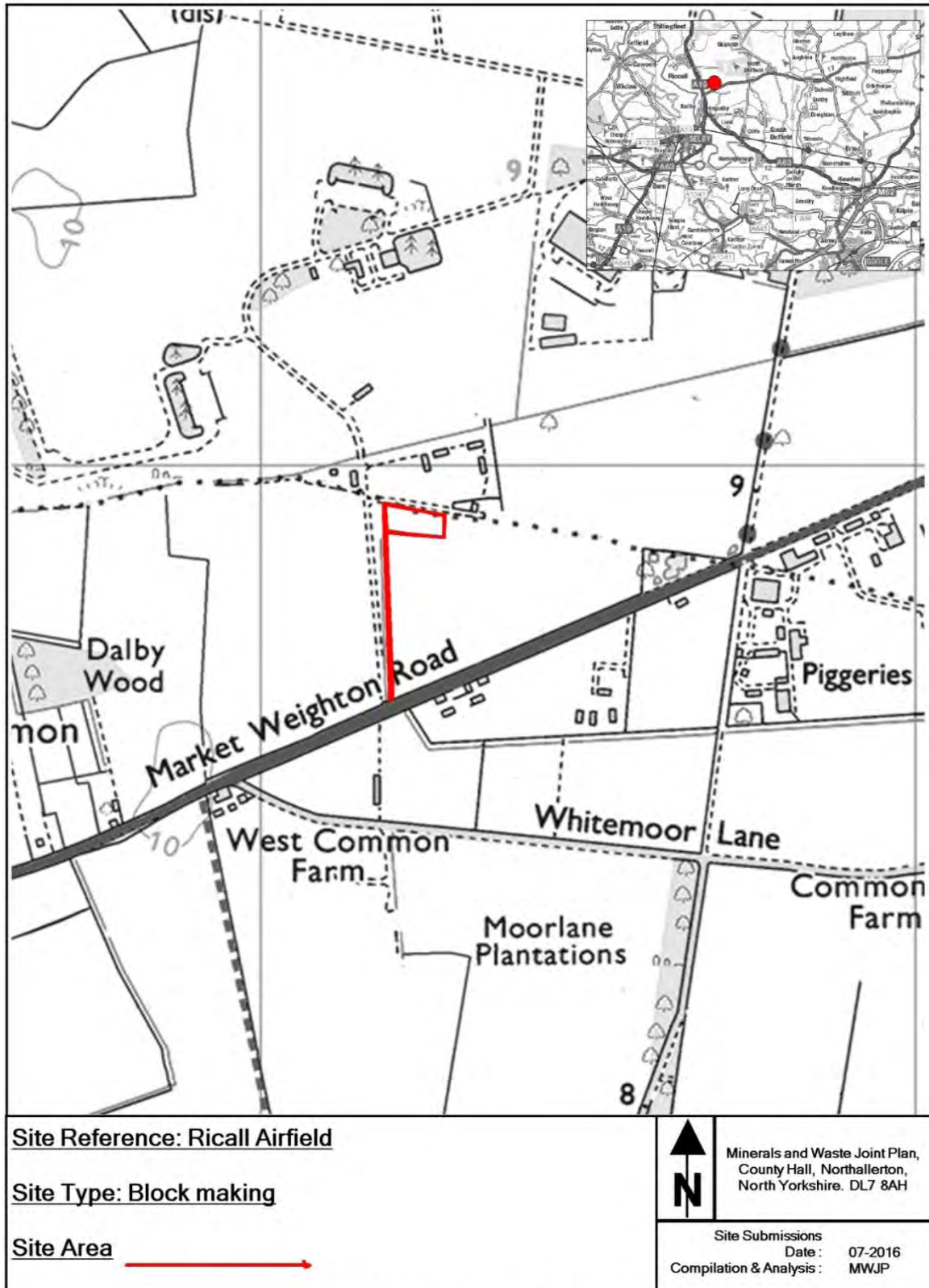
Site Area



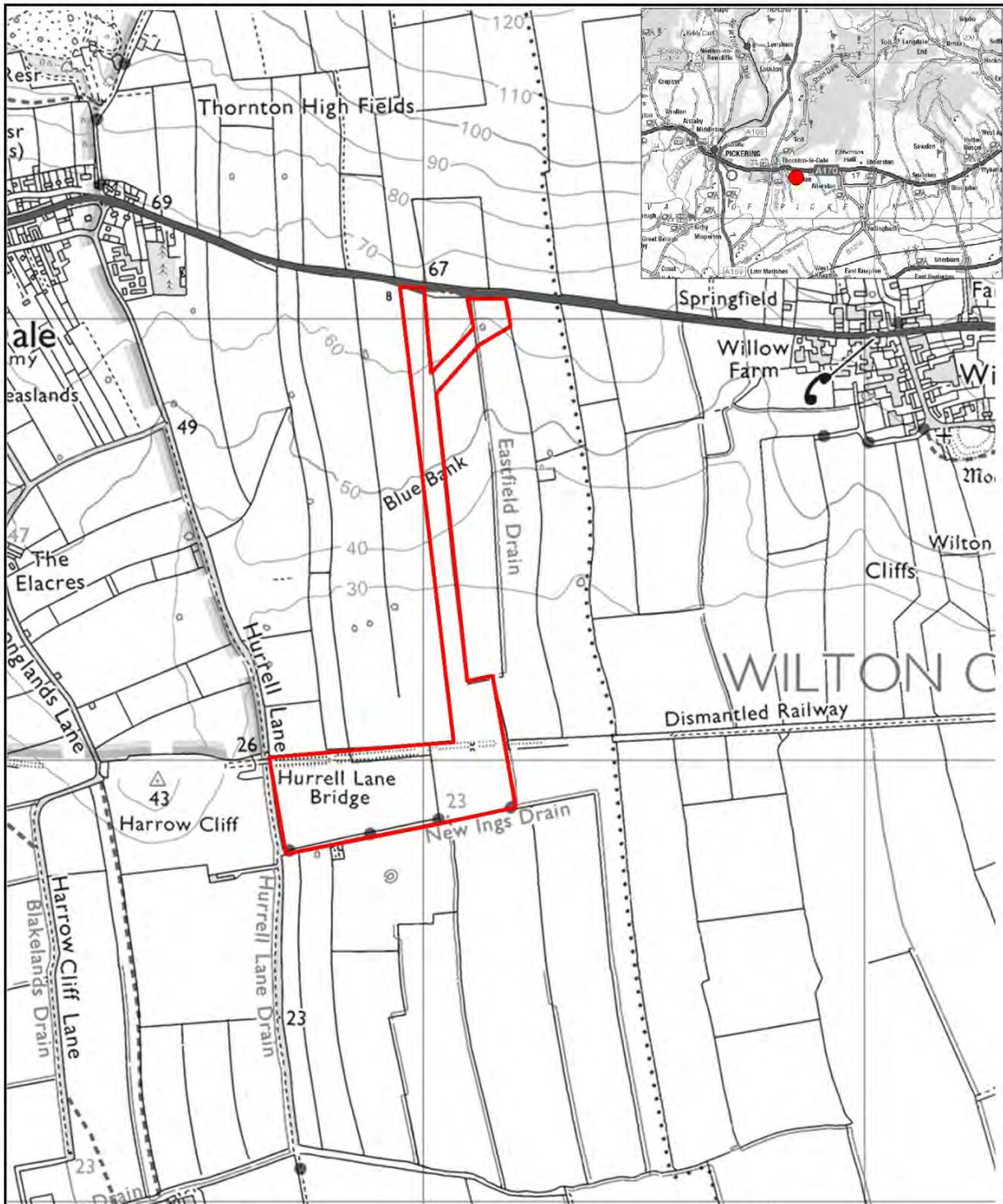
Minerals and Waste Joint Plan,
County Hall, Northallerton,
North Yorkshire. DL7 8AH

Site Submissions
Date : 07-2016
Compilation & Analysis : MWJP

This map is reproduced from Ordnance Survey material with the permission of Ordnance Survey on behalf of the Controller of Her Majesty's Stationery Office © Crown copyright. Unauthorised reproduction infringes Crown copyright and may lead to prosecution or civil proceedings. 100017946, 2016.



This map is reproduced from Ordnance Survey material with the permission of Ordnance Survey on behalf of the Controller of Her Majesty's Stationery Office © Crown copyright. Unauthorised reproduction infringes Crown copyright and may lead to prosecution or civil proceedings. 100017946, 2016.



Site Name: Hurrell Lane, Processing Plant

Type of infrastructure: Gas Processing

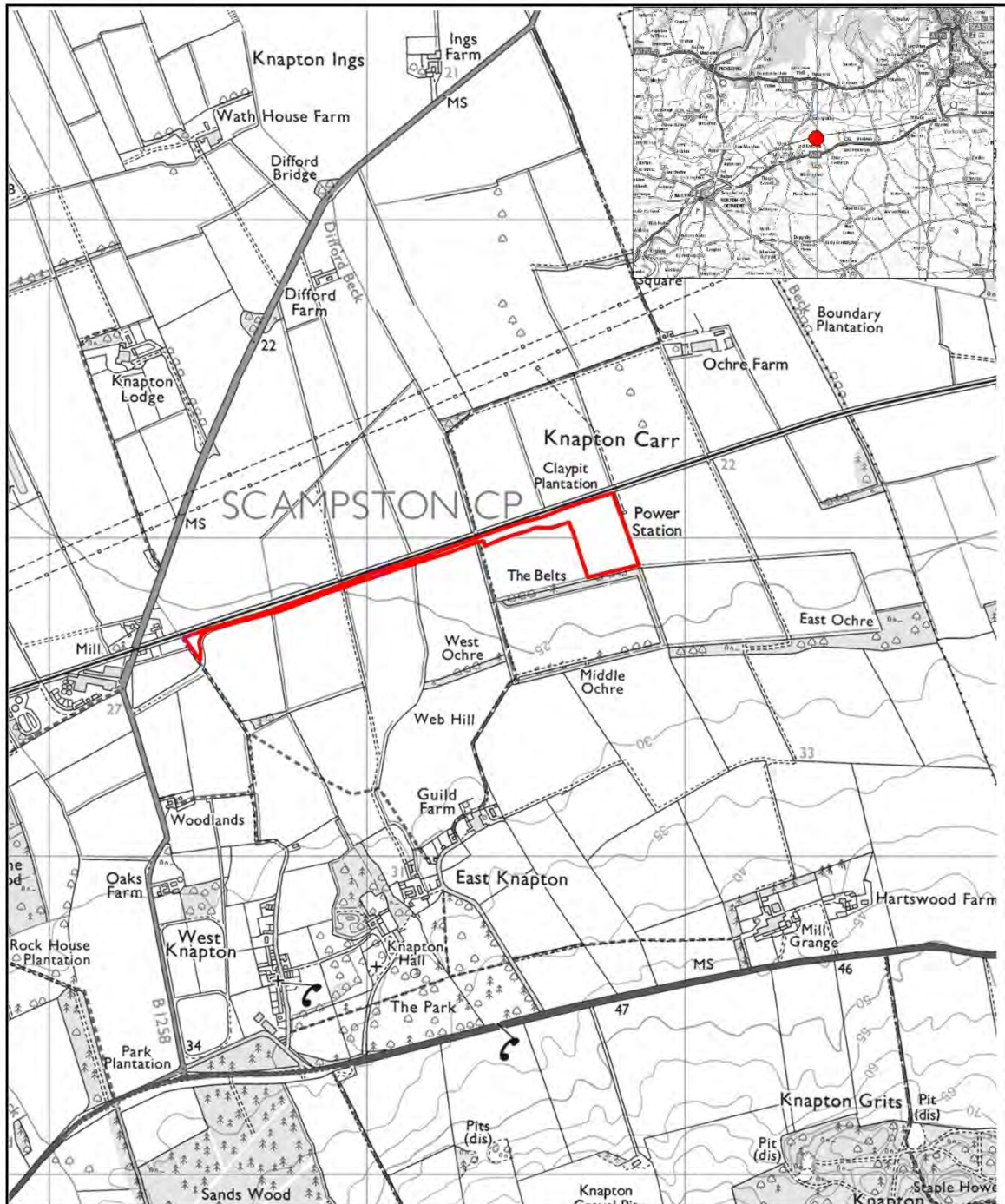
Site Area: _____



Minerals and Waste Joint Plan,
County Hall, Northallerton,
North Yorkshire. DL7 8AH

Site Submissions
Date : 07-2016
Compilation & Analysis : MWJP

This map is reproduced from Ordnance Survey material with the permission of Ordnance Survey on behalf of the Controller of Her Majesty's Stationery Office © Crown copyright. Unauthorised reproduction infringes Crown copyright and may lead to prosecution or civil proceedings. 100017946, 2016.



Site Name: Knapton Power Staion

Type of infrastructure: Gas Processing

Site Area:



Minerals and Waste Joint Plan,
County Hall, Northallerton,
North Yorkshire. DL7 8AH

Site Submissions
Date : 07-2016
Compilation & Analysis : MWJP

This map is reproduced from Ordnance Survey material with the permission of Ordnance Survey on behalf of the Controller of Her Majesty's Stationery Office © Crown copyright. Unauthorised reproduction infringes Crown copyright and may lead to prosecution or civil proceedings. 100017946, 2016.