


MAP REFERRED TO IN  
 THE NORTH YORKSHIRE COUNTY COUNCIL (A59 KEX GILL DIVERSION)  
 COMPULSORY PURCHASE ORDER 2021  
 PLAN 1 OF 3

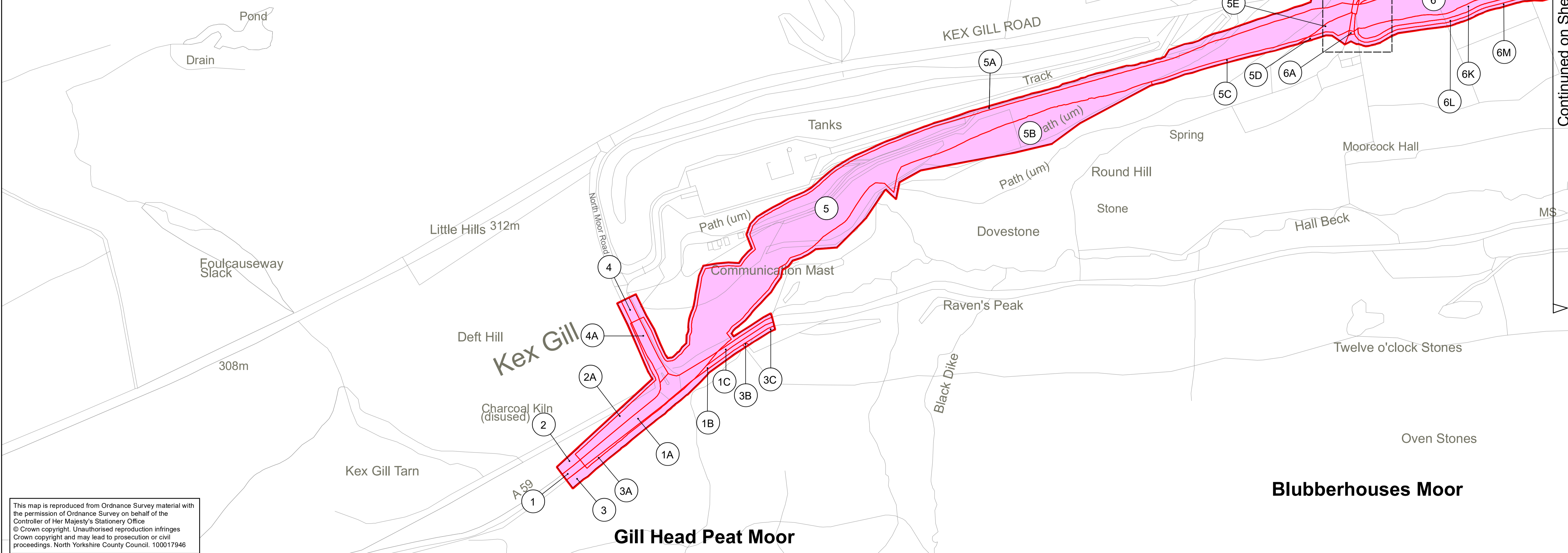
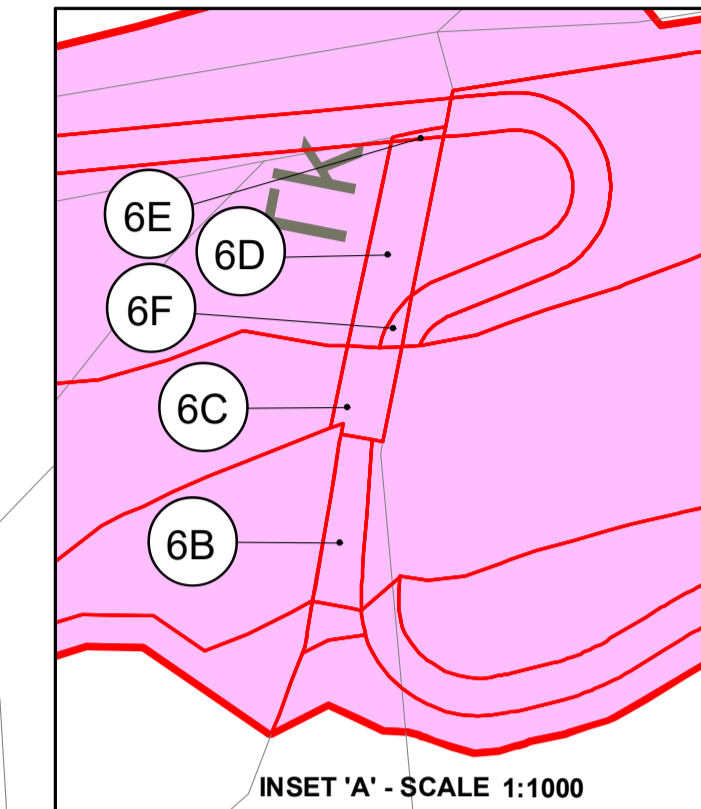
THE COMMON SEAL of  
 North Yorkshire County Council  
 was hereunto affixed  
 in the presence of -  
 Print Name -  
 Authorised officer  
 Seal No.....

N



Ramsgill Hill

**Kex Gill Moor**



Continued on Sheet 2

This map is reproduced from Ordnance Survey material with the permission of Ordnance Survey on behalf of the Controller of Her Majesty's Stationery Office  
 © Crown copyright. Unauthorised reproduction infringes Crown copyright and may lead to prosecution or civil proceedings. North Yorkshire County Council. 100017946

**KEY**

- CPO Boundary
- Land Acquired for Title
- Title (in exchange for Common Land etc)
- Land required for Rights

Scale 1:2500 @A1  
 Unless otherwise stated

