

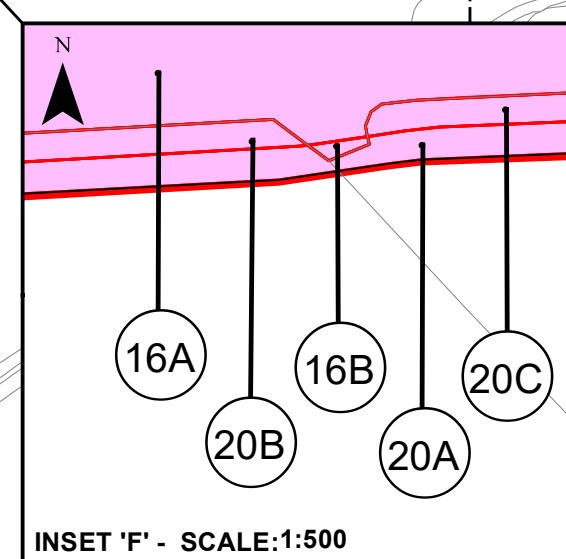
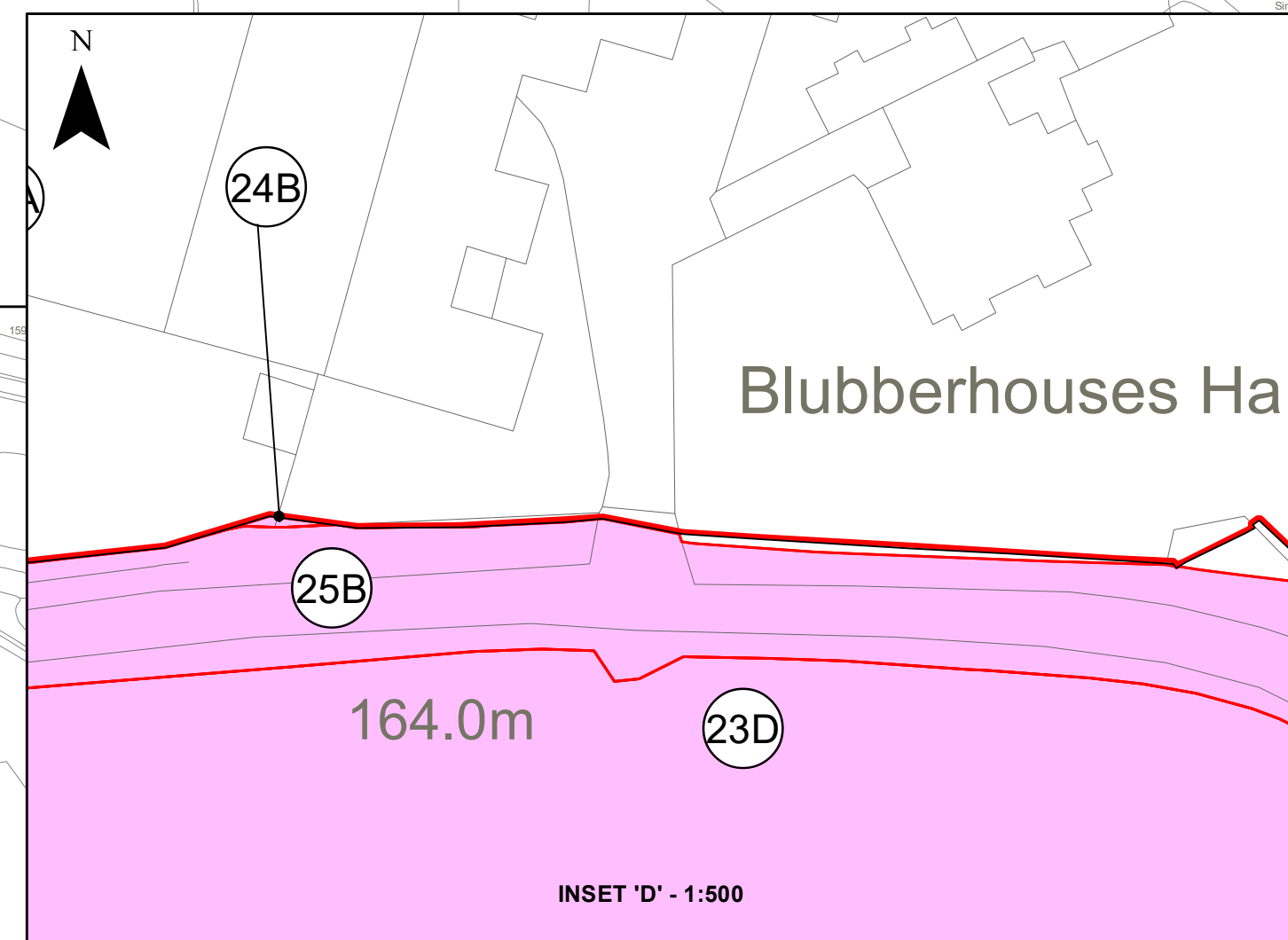
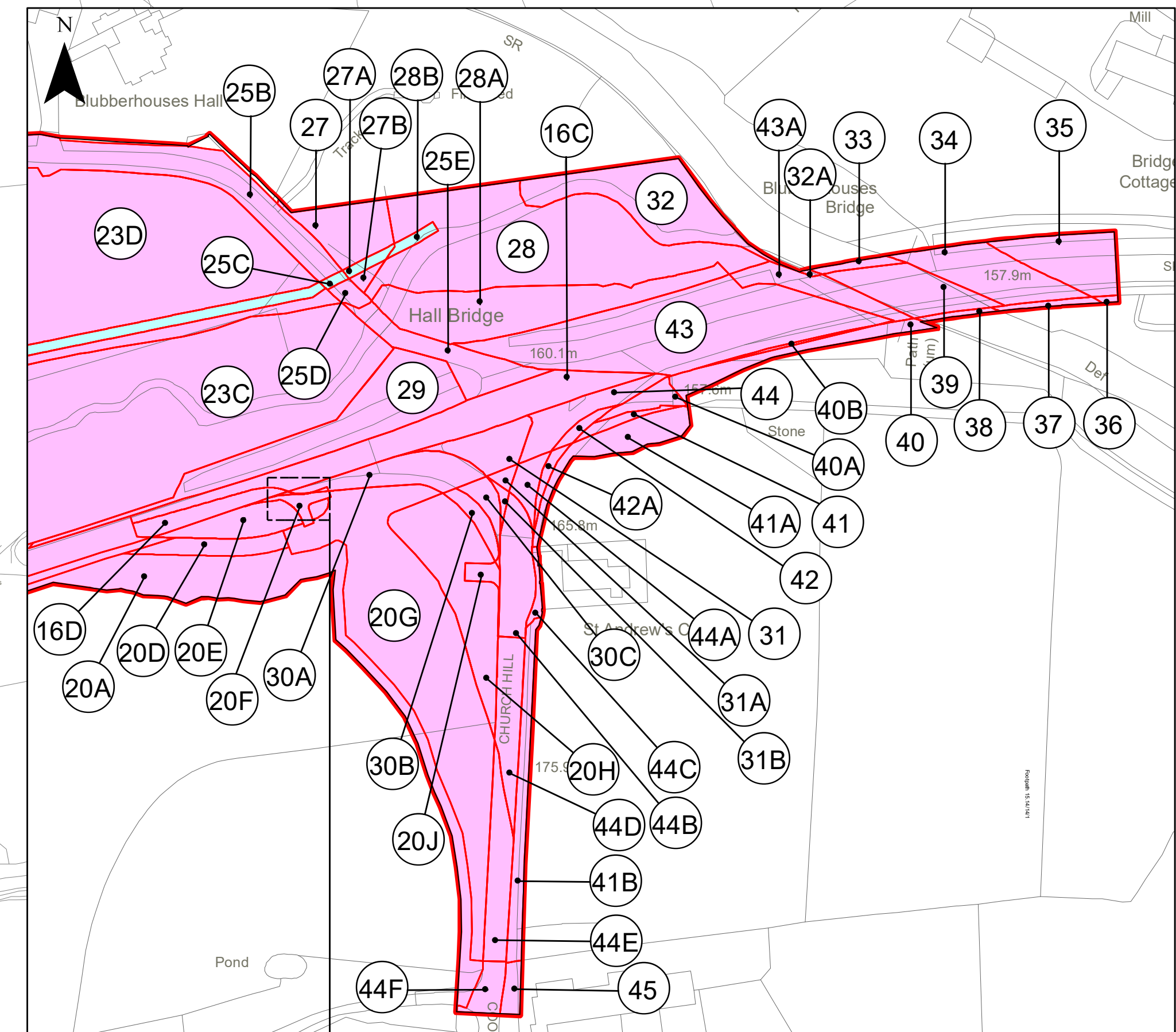
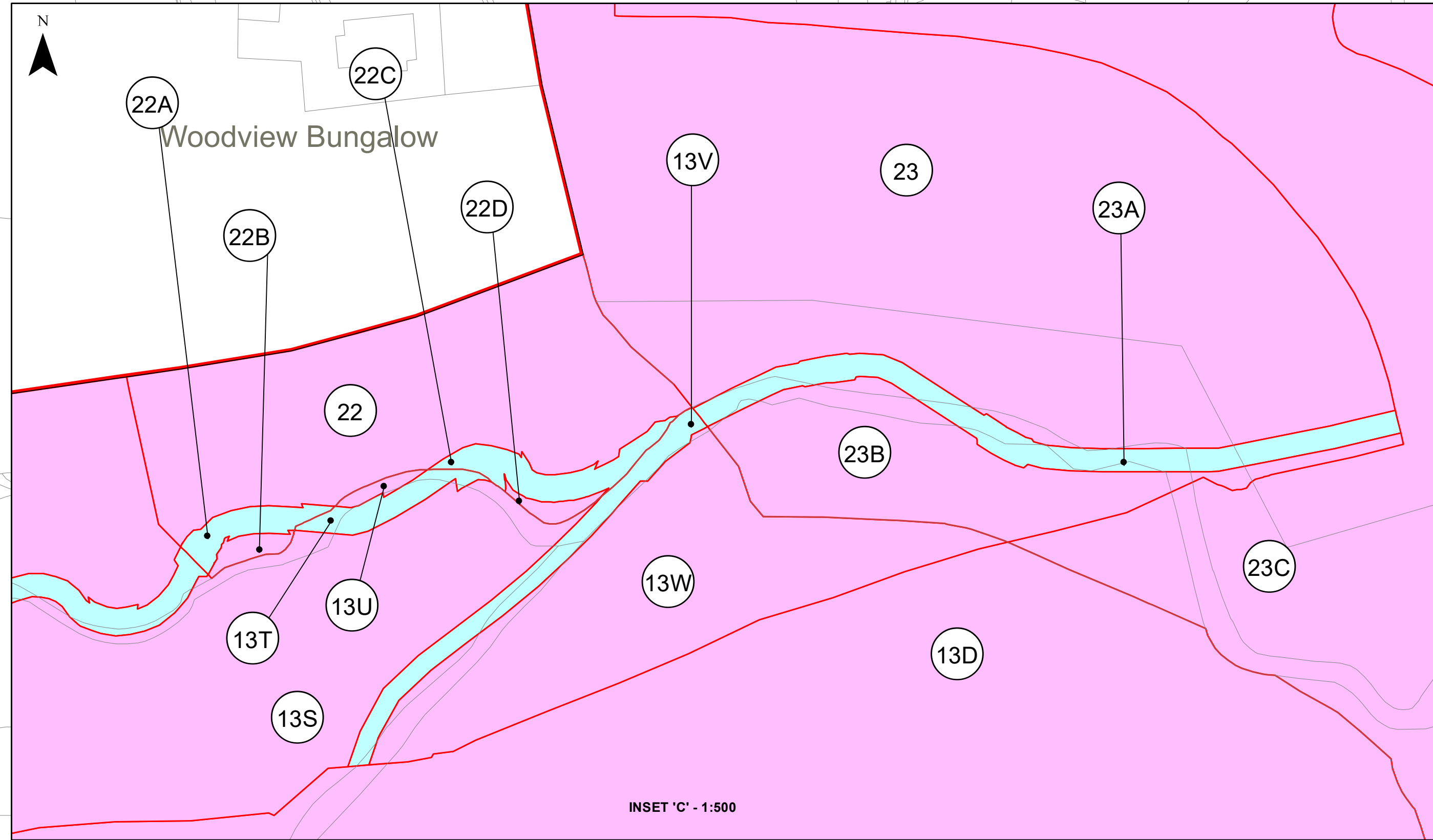
MAP REFERRED TO IN  
 THE NORTH YORKSHIRE COUNTY COUNCIL (A59 KEX GILL DIVERSION)  
 COMPULSORY PURCHASE ORDER 2021  
 PLAN 3 OF 3

THE COMMON SEAL of  
 North Yorkshire County Council  
 was hereunto affixed  
 in the presence of -

Print Name -

Authorised officer





Seal No.....



Continued on Sheet 2

This map is reproduced from Ordnance Survey material with the permission of Ordnance Survey on behalf of the Controller of Her Majesty's Stationery Office © Crown copyright. Unauthorised reproduction infringes Crown copyright and may lead to prosecution or civil proceedings. North Yorkshire County Council. 100017946

**KEY**

 CPO Boundary	<b>Land Requirement</b>
	 Land Acquired for Title
	 Title (in exchange for Common Land etc)
	 Land required for Rights

