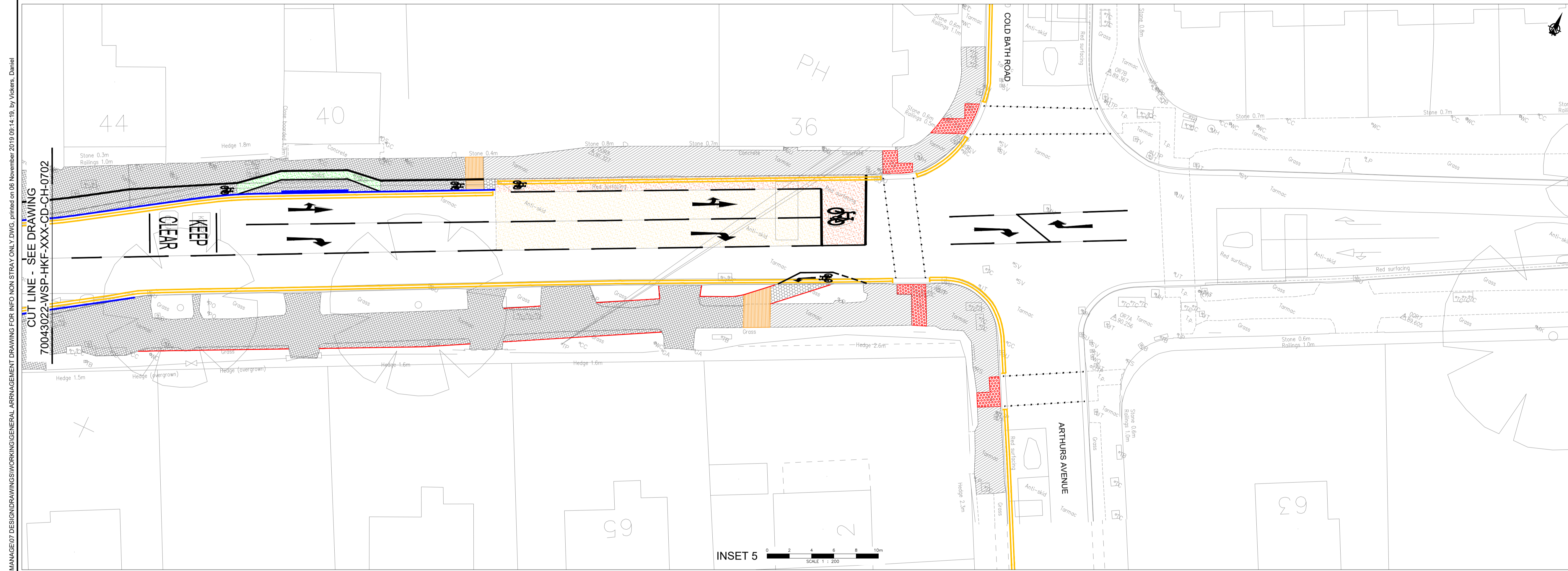
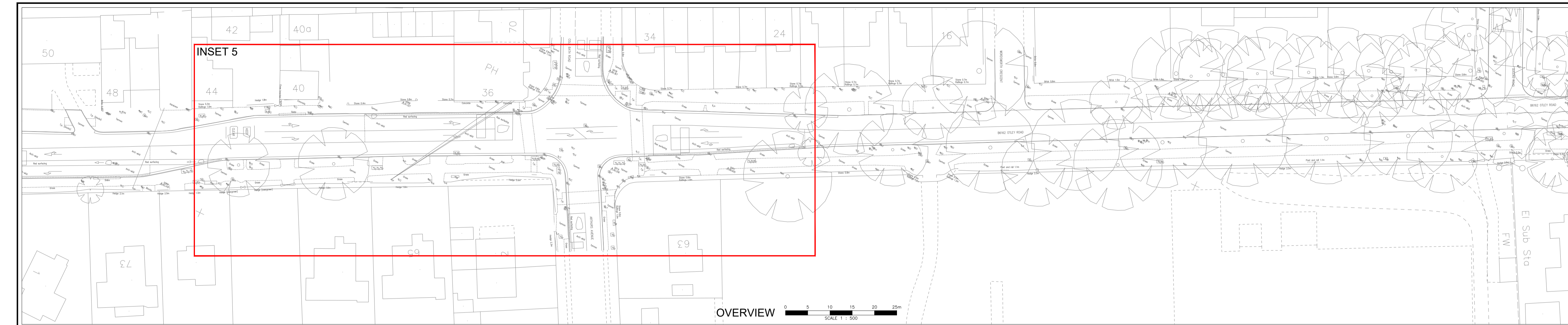







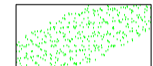

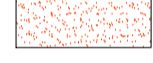











File name: \\uk.wspgroup.com\central_data\projects\70043022\002 - WEST HARROGATE SCHEME (NPIF)\M MANAGE\07 DESIGN\DRAWINGS\WORKING\GENERAL ARRANGEMENT DRAWING FOR INFO NOT STRAY ONLY.DWG, printed on 08 November 2019 09:14:19, by Vickers, Daniel



DO NOT SCALE

- KEY:**
-  FOOTWAY
 -  SHARED USE FOOTWAY/CYCLEWAY
 -  SEGREGATED FOOTWAY/CYCLEWAY
 -  CYCLEWAY
 -  CARRIAGEWAY WIDENING
 -  BUFF CORDUROY TACTILE PAVING
 -  BUFF BLISTER TACTILE PAVING
 -  RED BLISTER TACTILE PAVING
 -  GREEN HIGH FRICTION SURFACING
 -  BUFF HIGH FRICTION SURFACING
 -  RED HIGH FRICTION SURFACING
 -  ROAD HUMPS
 -  CONCRETE
 -  GRASSED VERGE
 -  ROAD STUDS
 -  NEW KERBLINES
 -  NEW EDGING KERB
 -  TREE TO BE REMOVED
 -  ROAD MARKINGS

NOTE

DRAFT - SUBJECT TO SATISFACTORY STAGE 2 ROAD SAFETY AUDIT

REV	DATE	BY	DESCRIPTION	CHK	APP

DRAWING STATUS: **S0 - WORK IN PROGRESS**



Dale House, Mount View, Standard Way, Northallerton
DL6 2YD, UK
wsp.com

CLIENT:



SITE/PROJECT: **WEST HARROGATE SCHEME (NPIF)**

TITLE: **OTLEY ROAD CYCLEWAY PHASE 1 - 3 OF 3**

SCALE @ A1:	AS SHOWN	CHECKED:	DJM	APPROVED:	DJM
PROJECT NO:	70043022	DESIGNED:	DV	DATE:	November 19

DRAWING NO:	70043022-WSP-HGN-ORC-0003	REV:	P01
-------------	---------------------------	------	-----

© WSP UK Ltd

This map is reproduced from Ordnance Survey material with the permission of Ordnance Survey on behalf of the Controller of Her Majesty's Stationary Office © Crown copyright. Unauthorised reproduction infringes Crown copyright and may lead to prosecution or civil proceedings. North Yorkshire County Council. 100017946 (2018)