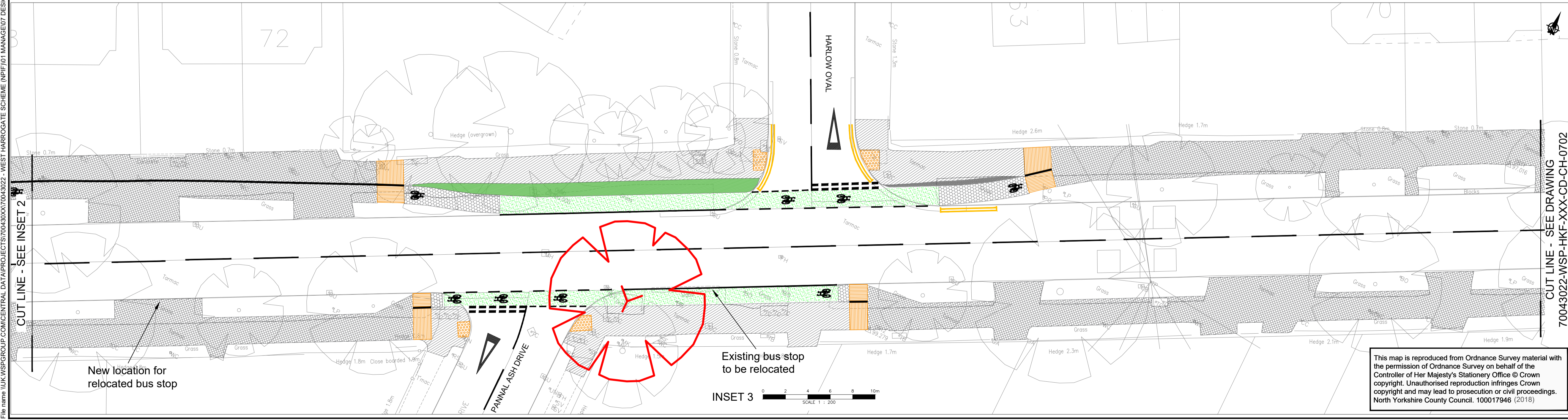
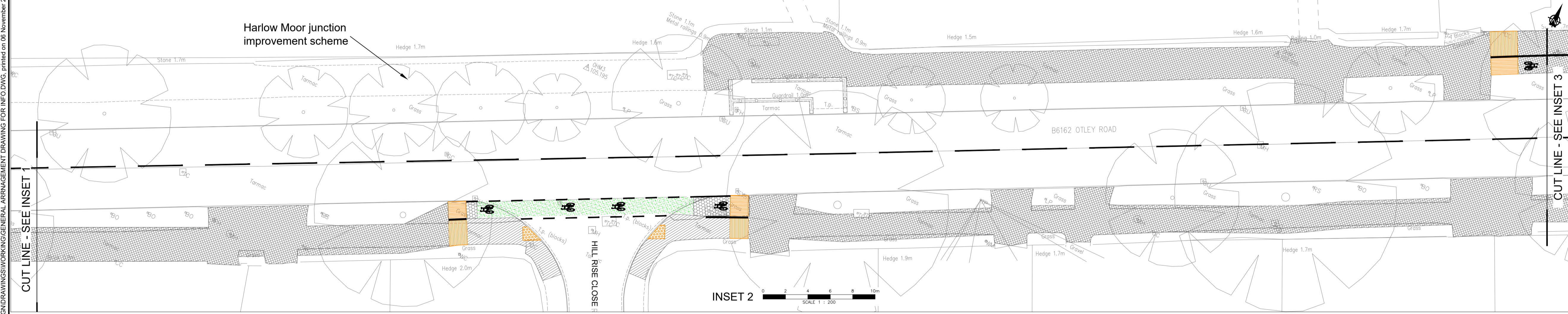

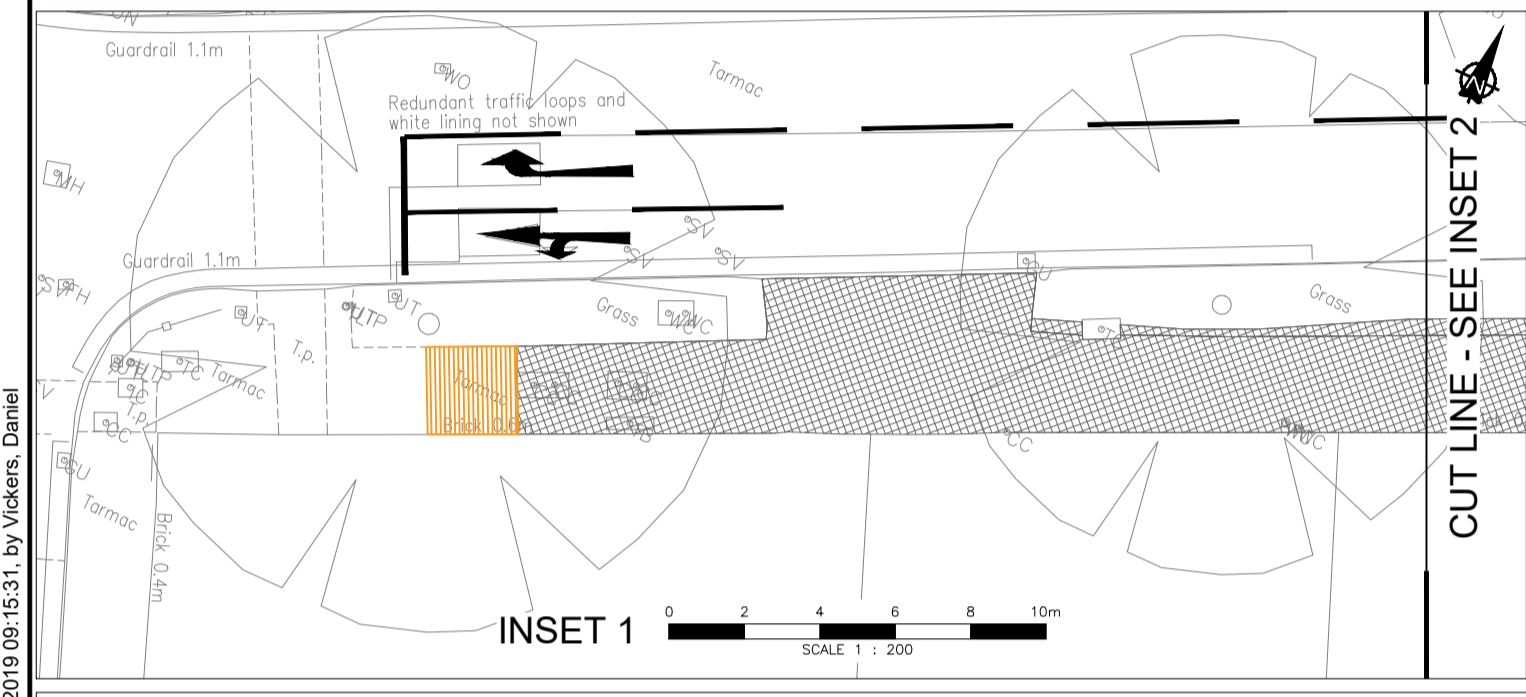


KEY:

	FOOTWAY
	SHARED USE FOOTWAY/CYCLEWAY
	SEGREGATED FOOTWAY/CYCLEWAY
	CYCLEWAY
	BUFF CORDUROY TACTILE PAVING
	BUFF BLISTER TACTILE PAVING
	RED BLISTER TACTILE PAVING
	GREEN HIGH FRICTION SURFACING
	BUFF HIGH FRICTION SURFACING
	RED HIGH FRICTION SURFACING
	ROAD HUMPS
	CONCRETE
	GRASSED VERGE
	ROAD STUDS
	TREE TO BE REMOVED
	ROAD MARKINGS

DO NOT SCALE



NOTE
DRAFT - SUBJECT TO SATISFACTORY STAGE 2 ROAD SAFETY AUDIT

REV	DATE	BY	DESCRIPTION	CHK	APP
DRAWING STATUS: S0 - WORK IN PROGRESS					
 Dale House, Mount View, Standard Way, Northallerton DL6 2YD, UK wsp.com					
CLIENT:					
SITE/PROJECT: WEST HARROGATE SCHEME (NPIF)					
TITLE: OTLEY ROAD CYCLEWAY PHASE 2 - 1 OF 4					
SCALE @ A1:	AS SHOWN	CHECKED:	DJM	APPROVED:	DJM
PROJECT NO:	70043022	DESIGNED:	DV	DATE:	November 19
DRAWING NO:	70043022-WSP-OGN-ORC-0001	REV:	P01		
© WSP UK Ltd					

This map is reproduced from Ordnance Survey material with the permission of Ordnance Survey on behalf of the Controller of Her Majesty's Stationery Office © Crown copyright. Unauthorised reproduction infringes Crown copyright and may lead to prosecution or civil proceedings. North Yorkshire County Council. 100017946 (2018)

File name: I:\UK\WSP\GROUP\COMPONENTS\DATA\PROJECTS\70043022 - WEST HARROGATE SCHEME (NPIF)\MGT\GENERAL ARRANGEMENT DRAWING FOR INFO.DWG, printed on 08 November 2019 09:15:31, by: j.vickers, Daniel