

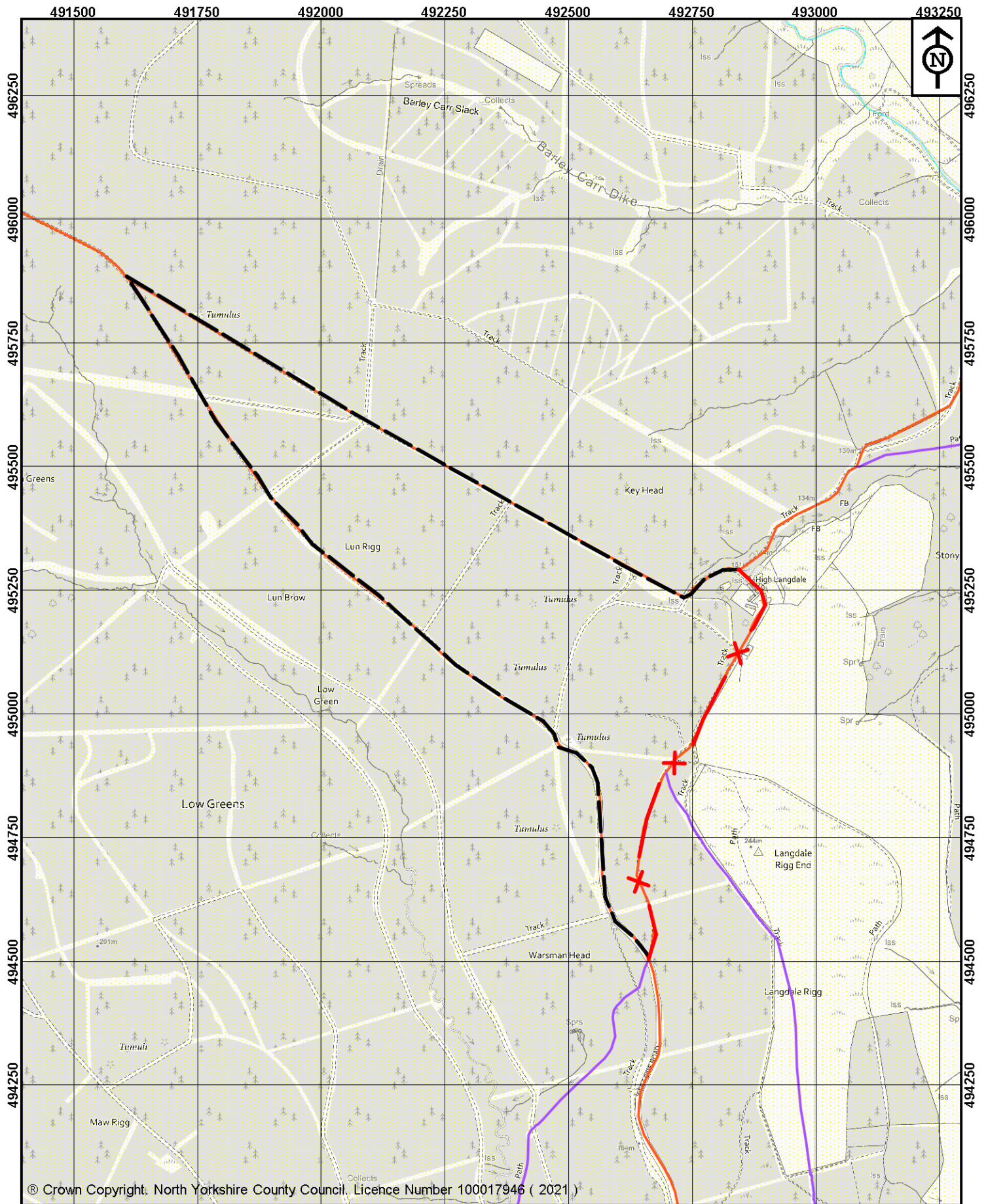
NORTH YORKSHIRE COUNTY COUNCIL
(TEMPORARY PROHIBITION OF ALL TRAFFIC, EXCEPT PEDESTRIANS)
UNSURFACED UNCLASSIFIED ROAD (U586/1/90, DARNCOMBE CUM LANGDALE END)
ORDER 2023 NO 52
ROAD TRAFFIC REGULATION ACT 1984- SECTION 14(1) (AS AMENDED)

North Yorkshire County Council intends to make this Order to prohibit all users, except pedestrians, from using UUR U586/1/90, Darncombe cum Langdale End, between grid reference SE92849529 and SE92659450 for a temporary period of 18 months (subject to access to premises) between 16th February 2023 and 15th August 2024 to prevent damage to the UUR and to allow for repairs to be undertaken.






The closure period will apply as indicated by the placing of traffic signs and a local alternative route will be signed on site where appropriate.

All enquiries to: Customer Services Centre (Tel No. 01609 780780)

Dated: 2nd February 2023



© Crown Copyright. North Yorkshire County Council. Licence Number 100017946 (2021)

 <p>North Yorkshire County Council</p> <p>Public Rights of Way Waste and Countryside Services County Hall Northallerton DL7 8AH</p>	<p>Key:</p> <p>Closed route </p> <p>Alternative route </p> <p>Public Footpath </p> <p>Unsurfaced Unclassified Road </p>	<p>North Yorkshire County Council</p> <p>Temporary closure of Unsurfaced Unclassified Road U586/1/90 in Dancombe Cum Langdale End</p>
	<p>Map drawn on 17 February 2021</p> <p>Drawn by AA</p>	<p>Scale 1:10000</p>