

NORTH YORKSHIRE COUNCIL

COMMONS ACT 2006 — SECTION 12

Notice of an application to transfer a registered right of common in gross and application for the registration of the transfer in the Commons Register

Application Reference Number: CA6 051

Woodhall Greets (CL91)

Application has been made to the North Yorkshire Council by Ralph Neil Daykin under Section 12 of the Commons Act 2006 and in accordance with Schedule 4(6) of the Commons Registration (England) Regulations 2014.

The application, which includes documentary evidence, can be viewed at:

<https://www.northyorks.gov.uk/environment-and-neighbourhoods/land-and-waterways/common-land-and-village-greens/common-land-applications-and-decision-notice>

or you can request a copy by contacting the Commons Registration Officer: -

email: commons.registration@northyorks.gov.uk , telephone: 01609 534753

or write to: North Yorkshire Council, Commons Registration, County Hall, Northallerton, North Yorkshire DL7 8AD

Any person wishing to make a representation regarding this amendment:

- should quote the Application No. CA6 051
- must state the name and postal address of the person making the representation and the nature of that person's interest (if any) in any land affected by the application.
- may include an e-mail address of the person making the representation
- must be signed by the person making the representation
- must state the grounds on which the representation is made
- should send the representation to: Commons Registration Officer, Commons Registration North Yorkshire Council, County Hall, Northallerton, North Yorkshire DL7 8AD or e-mail to commons.registration@northyorks.gov.uk on or before 4 July 2024

Representations cannot be treated as confidential, and a copy will be sent to the applicant in accordance with Regulation 25 of the 2014 Regulations. Should the application be referred to the Planning Inspectorate for determination, in accordance with Regulation 26 of the 2014 Regulations, any representations will be forwarded to the Planning Inspectorate.

A summary of the effect of the application (if granted) is as follows: the Registration Authority will amend the register to show that the rights at entry no. 8 have been transferred from Ralph Bell Daykin to Ralph Neil Daykin.

Dated: 15 May 2024

Karl Battersby

Corporate Director – Environment
North Yorkshire Council

Commons Act 2006: section 12**Transfer of a registered right of common in gross
and application for registration of the transfer in the
commons register****This section is for office use only**

Official stamp

Application number

<p>COMMONS ACT 2006</p> <p>NORTH YORKSHIRE COUNCIL</p> <p>COMMONS REGISTRATION AUTHORITY</p> <p>DATE: 12 FEB 2024</p>

CA6 051

Register unit number

CL 91

Applicants are advised to read 'Part 1 of the Commons Act 2006: Guidance to applicants' and to note:

- **This form provides (in Part A) for the transfer of a registered right of common in gross by way of deed and (in Part B) for the application to register such transfer in the register of common land, under section 12 of the Commons Act 2006.** Although there is no requirement that you use a solicitor or other professional adviser to complete the form, please be aware that the commons registration authority can only assist in completion of the clerical aspects of the form. Persons with legal queries should seek advice from a solicitor or other professional adviser before completing the form.
- The transfer of a registered right of common in gross will usually need to be made by deed in order to be effective in law (see section 52(1) of the Law of Property Act 1925). You may use Part A of this form to effect the transfer, but if you do not, you will instead need to attach to your application your own transfer deed, or if a deed is not required, explain why this is the case. For example, if one of the exceptions in section 52(2) of the Law of Property Act 1925 applies e.g. the transfer is effected in an assent by a personal representative. Where the transfer deed in Part A is not being used, you need complete only Part B of this form. The transfer of a right of common in gross does not operate in law until it has been registered in the register of common land by way of an application made using Part B of this form.
- Only the following persons can apply to register a transfer of a right of common in gross for the purposes of section 12: the registered owner of the right of common (the Transferor) or the person into whose possession that right of common will be transferred (the Transferee). Where the application is made by the Transferee, the Transferor must consent to the application.
- You will be required to pay a fee for your application. Ask the registration authority for details. You would have to pay a separate fee should your application be referred to the Planning Inspectorate.

PART A: TRANSFER DEED

Note 1

The Transferor is the registered owner of the right of common in gross described in box 3.

If there is more than one Transferor, list all their names and addresses in full. Use a separate sheet if necessary. State the full title of the organisation if the Transferor is a body corporate or an unincorporated association, and the company registration number if applicable.

Note 2

The Transferee is the person to whom the right of common will be transferred.

If there is more than one Transferee (e.g. if the right is to be owned jointly), list all their names and addresses in full. Use a separate sheet if necessary. State the full title of the organisation if the Transferee is a body corporate or an unincorporated association, and the company registration number if applicable.

1. Transferor

Name:

PAMELA DAYKIN AND DAVID MARK THOMPSON AS EXECUTORS FOR ANNIE PATRICIA RUTH DAYKIN deceased.

Postal address:

PAMELA DAYKIN - 24 HUNTINGTON MENS YORK
 4031 8JE
 DAVID MARK THOMPSON - NAPPA SCAR HALL ASKRIEG NAPPA
 SCAR LEYSURN DL8 3JZ

Postcode

2. Transferee

Name:

RALPH NEIL DAYKIN

Postal address:

VICTORIA ARMS WORTON LEYSURN
 NORTH YORK SHIRE

Postcode DL8 3EU

Note 3

Enter the description of the right of common in gross as shown in the register of common land or of town or village greens. Insert the relevant register unit number(s) and the rights section entry number for the right in the register. If the right is exercisable over more than one register unit, enter the details of the right in each register unit (use a separate sheet if necessary).

Note 4

This is the operative section of the transfer. Please seek legal advice before completing this form if you are unsure about its effect.

In particular, the title guarantees referred to in this box impose obligations on the Transferor. There are two types of title guarantee, though either may be modified. In providing such guarantees the Transferor gives certain binding promises relating to the transfer. If you have any concerns or queries about the effect of these title guarantees please seek legal advice before completing this form. Insert any modifications to the title guarantees in this box.

In Defra's view it will not be possible to transfer part of a right if that right has not been quantified in the deed of right or the register.

3. Right of Common in gross

Description of the right of common:

A RIGHT TO GRAZE 3 SHEEP OVER THE WHOLE OF THE LAND COMPRISED IN THIS REGISTER UNIT b) A RIGHT OF SHOOTING FOR ONE GUN OVER THE WHOLE OF THE LAND COMPRISED IN THIS REGISTER UNIT (HELD IN GROSS)

Register unit number(s):

CL 91

Rights section entry number(s):

8

4. Transfer of Right of Common in gross

The Transferor transfers the Right of Common in gross described in box 3 of this Deed of Transfer to the Transferee, with ~~full~~/limited title guarantee (delete as necessary).

[Empty box for title guarantee details]

Note 5

Insert here any consideration payable and any agreed covenants. Please seek legal advice if you are unsure of the effect of provisions included in this box.

5. Additional provisions relating to the Transfer

[Empty box for additional provisions]

Note 6

The Transferor must execute this form as a deed. The Land Registry has issued guidance on the execution of deeds. However, please seek legal advice if you are unsure how to execute.

If there is more than one Transferor all of them must execute. If the Transfer contains covenants or declarations by the Transferee (i.e. which are included in box 5), it must also be executed as a deed by every Transferee.

6. Execution of deed

SIGNED AS A DEED)
 BY THE SAID PAMELA DAYKIN)
 IN THE PRESENCE OF)
 WITNESS SIGN [Redacted]
 WITNESS NAME JANE HUMPHREYS
 WITNESS ADDRESS 79 HUNTINGTON RD
YORK
YO31 8RR

SIGNED AS A DEED)
 BY THE SAID DAVID MARK THOMPSON)
 IN THE PRESENCE OF)
 WITNESS SIGN [Redacted]
 WITNESS NAME JANE HUMPHREYS
 WITNESS ADDRESS 79 HUNTINGTON RD
YORK
YO31 8RR

SIGNED AS A DEED)
 BY THE SAID RALPH NEIL DAYKIN)
 IN THE PRESENCE OF)
 WITNESS SIGN [Redacted]
 WITNESS NAME JANE HUMPHREYS
 WITNESS ADDRESS 79 HUNTINGTON RD
YORK
YO31 8RR

Note 7

Insert the date of completion of the transfer.

7. Date of Transfer

8 FEBRUARY 2024

PART B: REGISTRATION

Note 8

Insert name of commons registration authority.

8. Commons Registration Authority

To the:

NORTH YORKSHIRE COUNCIL

Tick the box to confirm that you have enclosed the appropriate fee for this application:

Note 9

If there is more than one applicant, list all their names and addresses in full. (An application may be made by the registered owner of the right of common in gross (the Transferor) or the person to whom the right is transferred (the Transferee), or both; if there is more than one Transferor or Transferee all the Transferors or the Transferees must apply.) Use a separate sheet if necessary. State the full title of the organisation if the applicant is a body corporate or an unincorporated association, and the company registration number if applicable. If you supply an email address in the box provided, you may receive communications from the registration authority or other persons (e.g. objectors) via email. If box 10 is not completed all correspondence and notices will be sent to the first named applicant.

9. Name and address of the applicant

Name:

RALPH NEIL DAYKIN

Postal address:

VICTORIA ARMS WOLTON LEYSBURN
NORTH YORKSHIRE

Telephone number:

Postcode DL8 2EU

Fax number:

E-mail address:

Note 10

This box should be completed if a representative, for example a solicitor, is instructed for the purposes of the application. If so all correspondence and notices will be sent to the person or firm named here. If you supply an email address in the box provided, the representative may receive communications from the registration authority or other persons (e.g. objectors) via email.

Note 11

For further details of the requirements of an application, including evidence, refer to paragraph 6 of Schedule 4 to the Commons Registration (England) Regulations 2014.

Note 12

Please tick the relevant box to confirm whether the transfer relates to the full right or only part of it. In Defra's view it will not be possible to transfer part of a right if that right has not been quantified in the deed of right or in the register.

10. Name and address of representative, if any

Name:

Firm:

Postal address:
 Postcode

Telephone number:

Fax number:

E-mail address:

11. Basis of application for registration and qualifying criteria

Tick one of the following boxes to indicate the capacity in which you are applying. Are you the:

Transferor (the registered owner of the right of common in gross to be transferred):

Transferee (the person to whom the right has been transferred):

12. Full or part of the Right of Common in gross

Tick one of the following boxes to indicate whether the transfer relates to the full right or only part of it:

the full right:

part of the right (and if so, please give details below):

Describe below the part of the right that is the subject of this application:

Note 13

Where the Transferee is the applicant, the consent of the Transferor is required (and if more than one, of each of them). List or enter here (all) declaration(s) of consent from the Transferor(s).

Either list the declaration(s) attached to the application, or include in the box any declaration(s) made and signed. Include the full name and address of (the/every) Transferor.

Note 14

Box 14 requires completion only if Part A of the Form is not used.

A transfer of a registered right of common in gross will usually need to be made by deed. If the transfer deed in Part A of this form has not been used, you will need to attach your own transfer deed. In certain circumstances a deed is not required (see section 52(2) of the Law of Property Act 1925 for further details). Please insert details if one of the exceptions in section 52(2) applies, attaching the relevant supporting documentation.

13. Declarations of consent from every Transferor (where the Transferee is the applicant)

THE EXECUTORS FOR THE ESTATE OF ANNIE PATRICIA RUTH DAYKIN HEREBY CONSENT TO THE UPDATING OF THE COMMONS REGISTER

SEE SIGNATURE PAGE ATTACHED.

14. Details of the transfer

Description of the Right of Common in gross transferred, as shown in the common land register:

Date of Transfer

Name and postal address of (every) Transferee:

Form CA6 - Commons Act 2006: section 12 - TRANSFER OF A REGISTERED RIGHT OF COMMON IN GROSS AND APPLICATION FOR REGISTRATION OF THE TRANSFER IN THE COMMONS REGISTER

PART B - Section 13 cont.

SIGNED AS A DEED)
BY THE SAID PAMELA DAYKIN) X
IN THE PRESENCE OF)

WITNESS SIGNATURE
.....

WITNESS NAME NICOLA OZBEK

WITNESS ADDRESS 72 WESTWOOD TERRACE
..... YORK
..... G023 1 HL

SIGNED AS A DEED)
BY THE SAID DAVID MARK THOMPSON)
IN THE PRESENCE OF)

WITNESS SIGNATURE
.....

WITNESS NAME NICOLA OZBEK

WITNESS ADDRESS 72 WESTWOOD TERRACE
..... YORK
..... G023 1 HL

SIGNED AS A DEED)
BY THE SAID RALPH NEIL DAYKIN) X
IN THE PRESENCE OF)

WITNESS SIGNATURE
.....

WITNESS NAME NICOLA OZBEK

WITNESS ADDRESS 72 WESTWOOD TERRACE
..... YORK
..... G023 1 HL

Note 15

List all supporting documents which accompany the application. This will include evidence of your capacity to apply and the deed of transfer (if Part A of this form is not used). Use a separate sheet if necessary.

There is no need to submit copies of documents issued by the registration authority or to which it was a party but they should still be listed.

15. Supporting documentation

GRANT OF LETTERS OF ADMINISTRATION
RALPH ELL DANKIN

ASSENT

GRANT OF PROBATE
ANNIE PATRICIA RUTH DANKIN

COPY OF REGISTERED ENTRY

Note 16

List any other matters which should be brought to the attention of the registration authority. Full details should be given here or on a separate sheet if necessary.

16. Any other information relating to the application

[Empty box for additional information]

Note 17

The application must be signed and dated by each individual applicant, or by the authorised officer of an applicant which is a body corporate or an unincorporated association. Please add the date next to the signature.

17. Signature of Applicant(s)

Name(s):

RALPH NEIL DAYKIN

Signature(s):



8 FEBRUARY 2024

REMINDER TO PERSONS COMPLETING THIS FORM

You are responsible for telling the truth in this form and accompanying evidence. You may commit a criminal offence if you deliberately provide misleading or untrue evidence and if you do so you may be prosecuted.

You are advised to keep a copy of the form and all associated documentation.

Data Protection Act 1998

This form, any supporting information, and any representations made, cannot be treated as confidential. To determine the application it will be necessary for the commons registration authority to disclose information received from you including this form and accompanying documents to others, which may include other local authorities, Government Departments, public bodies, other organisations and members of the public.

This form and any accompanying documents may be disclosed upon receipt of a request for information under the Environmental Information Regulations 2004 or the Freedom of Information Act 2000.

Epitome of Title⁽¹⁾

Relating to:

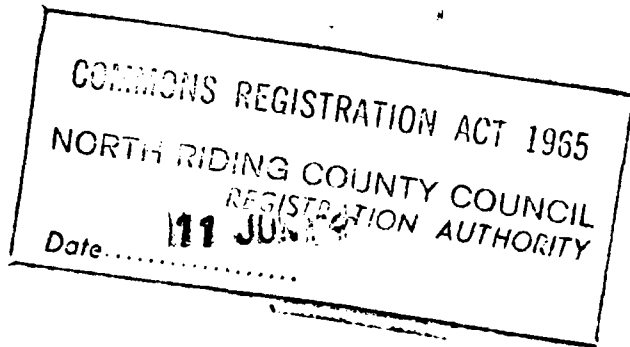
All those three sheep gaits on Greets or Woodhall Moor in the township of Askrigg

Which is a leasehold/freehold property.

Date	Name of document or event (2)	Parties (3)	Whether abstract or photographic copy (4)	Document number (5)	Whether original document to be handed over on completion
23/05/1968	North Riding of Yorkshire County Council Commons Registrartion Act 1965 Form 6	Ralph Bell Daykin	Abstract	1	
26/09/2013	Death Certificate	Ralph Bell Daykin	Certified Copy	2	
06/12/2013	Grant of Letters of Administration	Ralph Bell Daykin to Annie Patricia Ruth Daykin	Certified Copy	3	
04/09/2019	Assent	Annie Patricia Ruth Daykin as Personal Representative for Ralph Bell Daykin to Ralph Neil Daykin	Abstract	4	
07/09/2022	Death Certificate	Annie Patricia Ruth Daykin	Certified Copy	5	
04/09/2023	Grant of Probate	Annie Patricia Ruth Daykin to Pamela Daykin and David Mark Thompson	Abstract	6	

NOTES

1. Acceptable forms of abstracts are an Epitome with photocopies of the documents or abstracts in traditional form or photocopies of such abstracts.
2. If any part of any document is not relevant, mark it as such on the copy.
3. Give names of persons against whom a search was made in the case of a search certificate.
4. Photographic copies should be:-
 - durable and legible even if subject to frequent use for more than thirty years
 - of sufficient contrast and clarity to allow further photographic reproduction
 - printed in black on good quality white paper
 - capable of being marked at a later date
 - carefully coloured to show every detail of the original, in the case of plans
5. Every document in the epitome should be numbered in sequence. New documents added to an existing epitome should continue the established numbering sequence.



FORM 6

NORTH RIDING OF YORKSHIRE COUNTY COUNCIL

COMMONS REGISTRATION ACT, 1965

To *R. B. Daykin*
.....

Your reference

Your application dated *23* *5* *68*

relating to land at *Woodhall Green*

has been received and has been allotted the number *722*
which should be quoted in any correspondence.

10

BAG 447792

14

CERTIFIED COPY
Pursuant to the Births and



OF AN ENTRY
Deaths Registration Act 1953

DEATH		Entry No. 178
Registration district North Yorkshire		Administrative area
Sub-district North Yorkshire		County of North Yorkshire
1. Date and place of death Twenty-third September 2013 Morris Grange Private Nursing Home Great North Road Middleton Tyas Richmond		
2. Name and surname Ralph Bell DAYKIN		3. Sex Male
		4. Maiden surname of woman who has married _____
5. Date and place of birth Sixteenth October 1924 Bainbridge North Yorkshire		
6. Occupation and usual address Innkeeper Husband of Annie Patricia Ruth DAYKIN Teacher (retired) Morris Grange Private Nursing Home Great North Road Middleton Tyas Richmond		
7.(a) Name and surname of informant Charles Newton William DAYKIN		(b) Qualification Son
(c) Usual address 24 Huntington Mews York North Yorkshire		
8. I certify that the particulars given by me above are true to the best of my knowledge and belief C Daykin		Signature of informant
9. Cause of death I (a) Basal Pneumonia II Sub Arachoid Haemorrhage Diabetes Mellitus Certified by N S P Enevoldson MB		
<p>We hereby certify this to be a true and accurate copy of the</p> <p>this 28th [REDACTED]</p> <p>SIGNED [REDACTED] SCOTT'S Solicitors, Gattwick Garrison, North Yorkshire, DL9 3JD</p>		
10. Date of registration Twenty-sixth September 2013		11. Signature of registrar Belinda Stares Registrar

Certified to be a true copy of an entry in a register in my custody.

[REDACTED]

*Superintendent Registrar
*Registrar

Date 26.09.2013

*Strike out whichever does not apply

CAUTION: THERE ARE OFFENCES RELATING TO FALSIFYING OR ALTERING A CERTIFICATE AND USING
OR POSSESSING A FALSE CERTIFICATE. ©CROWN COPYRIGHT

15

COPIES OF THIS GRANT ARE NOT VALID UNLESS
THEY BEAR THE IMPRESSED SEAL OF THE COURT

IN THE HIGH COURT OF JUSTICE
The District Probate Registry at Newcastle Upon Tyne

BE IT KNOWN that **RALPH BELL DAYKIN**

of **Victoria Arms Worton Leyburn North Yorkshire DL8 3EU**

died on the **23rd** day of **September 2013**

domiciled in **England and Wales** **INTESTATE**

AND BE IT FURTHER KNOWN that Administration of all the estate which by law devolves to and vests in the personal representative of the said deceased was granted by the High Court of Justice on this date to

ANNIE PATRICIA RUTH DAYKIN of **Victoria Arms Worton Leyburn North Yorkshire DL8 3EU**


We hereby certify this is a true and accurate copy of the original
this 28th day of 2013
SIGNED: [Redacted]
SCOTT
Solicitors, [Redacted]
North Yorkshire, DL9 3JD

It is hereby certified that it appears from information supplied on the application for this grant that the gross value of the said estate in the United Kingdom does not exceed £325,000 and the net value of such estate does not exceed £150,000

DATED the **6th** day of **December 2013**

[Redacted Signature]

DISTRICT REGISTRAR / PROBATE OFFICER



Extracted by **SCOTTS WRIGHT 22 Richmond Road Catterick Garrison North Yorkshire DL9 3JD**

Land Registry

Assent of whole of registered title(s) by personal representative(s)

AS1

If you need more room than is provided for in a panel, and your software allows, you can expand any panel in the form. Alternatively use continuation sheet CS and attach it to this form.

Leave blank if not yet registered.

Insert address including postcode (if any) or other description of the property, for example 'land adjoining 2 Acacia Avenue'.

Give full name.

Give full name(s).

Complete as appropriate where the personal representative is a company.

Give full name(s).

Complete as appropriate where the transferee is a company. Also, for an overseas company, unless an arrangement with Land Registry exists, lodge either a certificate in Form 7 in Schedule 3 to the Land Registration Rules 2003 or a certified copy of the constitution in English or Welsh, or other evidence permitted by rule 183 of the Land Registration Rules 2003.

Each transferee may give up to three addresses for service, one of which must be a postal address whether or not in the UK (including the postcode, if any). The others can be any combination of a postal address, a UK DX box number or an electronic address.

1	Title number(s) of the property:
2	Property: All those three sheep gaits on Greets or Woodhall Moor in the township of Askrigg North Yorkshire together with the rights and appurtenances thereto being as described in a Conveyance dated 12th October 1966 made between (1) Ella Mary Whitehead and (2) Ralph Bell Daykin
3	Date: 4 SEPTEMBER 2019
4	Name of deceased proprietor: RALPH BELL DAYKIN
5	Personal representative of deceased proprietor: ANNIE PATRICIA RUTH DAYKIN <u>For UK incorporated companies/LLPs</u> Registered number of company or limited liability partnership including any prefix: <u>For overseas companies</u> (a) Territory of incorporation: (b) Registered number in the United Kingdom including any prefix:
6	Transferee for entry in the register: RALPH NEIL DAYKIN <u>For UK incorporated companies/LLPs</u> Registered number of company or limited liability partnership including any prefix: <u>For overseas companies</u> (a) Territory of incorporation: (b) Registered number in the United Kingdom including any prefix:
7	Transferee's intended address(es) for service for entry in the register: Victoria Arms, Worton, Leyburn, North Yorkshire DL8 3EU
8	The personal representative transfers the property to the transferee

Place 'X' in any box that applies.

Add any modifications.

Where the transferee is more than one person, place 'X' in the appropriate box.

COMPLETES IN DEED
THERE IS ONLY ONE

Complete as necessary. TRANSFEREE
LTD.

Insert here any required or permitted statement, certificate or application and any agreed covenants, declarations and so on.

The transferor must execute this transfer as a deed using the space opposite. If there is more than one transferor, all must execute. Forms of execution are given in Schedule 9 to the Land Registration Rules 2003. If the transfer contains transferee's covenants or declarations or contains an application by the transferee (such as for a restriction), it must also be executed by the transferee.

9	<p>The personal representative transfers with</p> <p><input type="checkbox"/> full title guarantee</p> <p><input checked="" type="checkbox"/> limited title guarantee</p>
10	<p>Declaration of trust. The transferee is more than one person and</p> <p><input type="checkbox"/> they are to hold the property on trust for themselves as joint tenants</p> <p><input checked="" type="checkbox"/> they are to hold the property on trust for themselves as tenants in common in equal shares</p> <p><input type="checkbox"/> they are to hold the property on trust:</p>
11	<p>Additional provisions</p>
12	<p>Execution</p> <p>SIGNED as a DEED by the said ANNIE PATRICIA RUTH DAYKIN in the presence of:</p> <p>[Redacted]</p> <p>MARCOUS WILLIAM SCOTT Solicitor 22 Richmond Road Catterick Garrison North Yorks DL9 3JD</p>

WARNING

If you dishonestly enter information or make a statement that you know is, or might be, untrue or misleading, and intend by doing so to make a gain for yourself or another person, or to cause loss or the risk of loss to another person, you may commit the offence of fraud under section 1 of the Fraud Act 2006, the maximum penalty for which is 10 years' imprisonment or an unlimited fine, or both.

Failure to complete this form with proper care may result in a loss of protection under the Land Registration Act 2002 if, as a result, a mistake is made in the register.

Under section 66 of the Land Registration Act 2002 most documents (including this form) kept by the registrar relating to an application to the registrar or referred to in the register are open to public inspection and copying. If you believe a document contains prejudicial information, you may apply for that part of the document to be made exempt using Form EX1, under rule 136 of the Land Registration Rules 2003.

CERTIFIED COPY
Pursuant to the Births and



OF AN ENTRY
Deaths Registration Act 1953

BCF 544812

DEATH		Entry No. 142
Registration district North Yorkshire		Administrative area
Sub-district North Yorkshire		County of North Yorkshire
1. Date and place of death Third September 2022 26 Sycamore Hall Bainbridge Leyburn		
2. Name and surname Annie Patricia Ruth DAYKIN		3. Sex Female
		4. Maiden surname of woman who has married WHITEHEAD
5. Date and place of birth First January 1931 North Yorkshire		
6. Occupation and usual address Teacher (retired) Widow of Ralph Bell DAYKIN Innkeeper 26 Sycamore Hall Bainbridge Leyburn		
7.(a) Name and surname of informant Charles Newton William DAYKIN		(b) Qualification Son Present at the death
(c) Usual address 24 Huntington Mews York		
8. I certify that the particulars given by me above are true to the best of my knowledge and belief C Daykin		Signature of informant
9. Cause of death I (a) Carcinoma of Colon II Chronic Kidney Disease Stage 4, Cardiac Failure Anaemia of Chronic Disease Certified by J Scott MB		
We hereby certify this to be a true and accurate copy of the original. this 8 day of Feb 2024 Signature... [Redacted] SCOTTS WRIGHT Solicitors, 34 Market Place, Leyburn, N Yorkshire, DL8 5AP		
10. Date of registration Seventh September 2022		11. Signature of registrar Julia Robinson Registrar

Certified to be a true copy of an entry in a register in my custody.

*Superintendent Registrar
*Registrar

Date 01/09/2022

**Strike out whichever does not apply*

CAUTION: THERE ARE OFFENCES RELATING TO FALSIFYING OR ALTERING A CERTIFICATE AND USING OR POSSESSING A FALSE CERTIFICATE. ©CROWN COPYRIGHT
System No. 524484806

WARNING: A CERTIFICATE IS NOT EVIDENCE OF IDENTITY.



High Court of Justice England and Wales
Principal Registry of the Family Division
HMCTS Probate
PO Box 12625
Harlow
CM20 9QE
0300 303 0648

Grant of Probate


Case Reference: 1682607730521114
Date of Issue: 4th September 2023

**Annie Patricia Ruth Daykin of 26 Sycamore Hall Bainbridge Leyburn DL8 3HF United Kingdom
Died on 3rd September 2022 domiciled in England and Wales**

The Last Will and Testament of **Annie Patricia Ruth Daykin** (An official copy of which is available from the Court) was proved and registered before the High Court of Justice. The Administration of **Annie Patricia Ruth Daykin's** estate is granted by this court to the following Executors

**Pamela Daykin of 24 Huntington Mews York YO31 8JB United Kingdom
and David Mark Thompson of Nappa Scar Hall Askrigg Nappa Scar Leyburn DL8 3JZ United Kingdom**

The application has stated that the gross value of the estate in the United Kingdom amounts to £137,511.40 and the net value amounts to £132,151.50



DISTRICT REGISTRAR

Extracted by Scotts Wright Limited (Ref: LFH/6410/22) Scotts Wright, 34 Market Place,
Leyburn, DL8 5AP, United Kingdom
If you wish to validate the information contained within this document please call 0300 303
0648



C.R.
Form 2

COMMONS REGISTRATION ACT 1965

REPLACEMENT SHEET

Note: This section contains the registration of the land comprised in this register unit.

Registration authority

Register of COMMON LAND

COMMONS REGISTRATION ACT 1965
NORTH RIDING COUNTY COUNCIL
REGISTRATION AUTHORITY
Date... 7 MAY 1969

Register unit No. C.L. 91
Edition No.

See Overleaf
for Notes

LAND SECTION—Sheet No. 1

No. and date of entry	Description of the land, reference to the register map, registration particulars etc.
<p>1 18th March, 68 (See Entries Nos. 1 & 2 below)</p>	<p>A portion of land known as Woodhall Greets in the Parish of Askrigg and marked with a green verge line inside the boundary on Sheet 35D (6" Ordnance Survey Sheet SD 99 SE) and distinguished by the number on this register unit. Registered in consequence of Application No. 267 (Rights) 122</p>
<p>2 29th April, 1969 (See Entries Nos. 1 & 2 below)</p>	<p>The registration at Entry No. 1 above includes the minerals so far as necessary for giving effect to any subsisting registration affecting minerals in the right section of this register unit.</p>
<p>3 19th Feb. 1971</p>	<p>The registration at Entry Nos. 1 and 2 above being undisputed, became final on the 1st October, 1970.</p>

No. and date
of note

Notes

No. and date
of note

Notes

1
15th Jan.
1970

Application number 1886 made the 28th December, 1969, by the
Ramblers' Association is noted in respect of the registration at
entry number 1 overleaf.

2
15th Jan.
1970

of The Greets, Askrigg, Leyburn, Yorkshire,
William Fawcett Banks/claims to be entitled to sporting rights over
the land comprised in this register unit.

1886	28 DEC 1969	1
1886	28 DEC 1969	1
1886	28 DEC 1969	1

CR. Form 3

COMMONS REGISTRATION ACT 1965

NOTE: This section contains the registration of every right of common registered under the Act as exercisable over the whole or any part of the land described in the land section of this register unit.

Registration authority

Register of COMMON LAND

COMMONS REGISTRATION ACT 1965
NORTH RIDING COUNTY COUNCIL
REGISTRATION AUTHORITY
Date: 28 JUN 1968

Register unit No. C.L. 91

Edition No.

See Overleaf for Notes

RIGHTS SECTION—Sheet No. 1

1 No. and date of entry	2 No. and date of application	3 Name and address of every applicant for registration, and the capacity in which he applied	4 Particulars of the right of common, and of the land over which it is exercisable	5 Particulars of the land (if any) to which the right is attached
1 28th June, 68 (See Entry No. 111 below)	266 27th Feb. 68	John George Millar & James Millar, Woodhall, Askrigg. Owners.	a) A right to graze 1 sheep over the whole of the land comprised in this register unit. (See entry 140 below) b) A right of shooting over the whole of the land comprised in this register unit. (Registration Provisional)	Dwelling shown coloured black ^{red} on the supplemental map bearing the number of this registration.
2 28th June, 68 (See Entry No. 111 below)	267 27th Feb. 68	Robert Ewbank & Eleanor Ewbank, Arncliffe Farm, Woodhall, Askrigg. Owners.	a) A right to graze 196 sheep over the whole of the land comprised in this register unit; b) A right of shooting over the whole of the land comprised in this register unit. (Registration Provisional)	Arncliffe Farm, Woodhall, Askrigg, Leyburn as shown edged ^{red} black on the supplemental map bearing the number of this registration.
3 28th June, 68 (See Entry No. 111 below)	267 27th Feb. 68	Robert Ewbank & Eleanor Ewbank, Arncliffe Farm, Woodhall, Askrigg. Tenants.	a) A right to graze 40 sheep over the whole of the land comprised in this register unit; b) A right of shooting over the whole of the land comprised in this register unit. (Registration Provisional)	Field as shown edged ^{red} black on the supplemental map bearing the number of this registration.
4 28th June, 68 (See Entry No. 111 below)	726 23rd May, 68	William Percott Banks, The Greets, Askrigg. Owner.	Shooting rights for one gun over the whole of the land comprised in this register unit. (Registration Provisional)	Partly formerly known as Old Hall, Askrigg but now known as The Greets, Askrigg shown edged red on the supplemental map bearing the number of this registration.
5 28th June, 68 (See Entry No. 111 below)	1307 11th June 68	Annie Margaret Mason, Thorns, Hawes. Owner. (See Entry No. 115 below)	a) A right to graze 13 sheep over the whole of the land comprised in this register unit b) A right of sporting over the whole of the land comprised in this register unit. (Registration Provisional)	Held in Gross.
6 28th June, 68 (See Entry No. 111 below)	1305 11th June 68	Richard Thomas Dawson Johnson, South View, West Burton. Owner. (SEE ENTRY NO. 117 BELOW)	a) A right to graze 40 sheep over the whole of the land comprised in this register unit b) Full sporting rights over the whole of the land comprised in this register unit. (Registration Provisional)	Held in Gross.
7 28th June, 68 (See Entry No. 111 below)	720 21st May, 68	Thomas Richard Kearton, 6 St. Matthews Close, Leyburn. Owner. (See Entry No. 113 Below)	A right of shooting for 1 gun over the whole of the land comprised in this register unit. (Registration Provisional)	Held in Gross.
8 28th June, 68 See Entry No. 111 below)	722 23rd May, 68	Ralph Bell Daykin, Victoria Arms, Worton, Leyburn. Owner.	a) A right to graze 3 sheep over the whole of the land comprised in this register unit b) A right of shooting for one gun over the whole of the land comprised in this register unit. (Registration Provisional)	Held in Gross.

ENTRY
 RELEVANT
 ENTRY.

NOTE: This section contains the registration of every right of common registered under the Act as exercisable over the whole or any part of the land described in the land section of this register unit.

Registration authority

Register of COMMON LAND

COMMONS REGISTRATION ACT 1965
NORTH RIDING COUNTY COUNCIL
REGISTRATION AUTHORITY

Register unit No. C.L. 91

Edition No.

Date 28 JUN 1968

See Overleaf for Notes

RIGHTS SECTION—Sheet No. 2

1	2	3	4	5
No. and date of entry	No. and date of application	Name and address of every applicant for registration, and the capacity in which he applied	Particulars of the right of common, and of the land over which it is exercisable	Particulars of the land (if any) to which the right is attached
9 28th June, 68 (See Entry No. 111 below) (See Entry 139 below)	158 6th Oct. 67	Joseph Redvers Hopper, Winnville, Askrigg. Owner.	a) the right to cut peat & take it away b) the right to take through stones c) the right to take ling from the whole of the land comprised in this register unit. (Registration Provisional)	Winnville, Askrigg shown edged red on the supplemental map bearing the number of this unit. (Also refer to CL 32 Right Entry No. 1)
10 28th June, 68 (See Entry No. 111 below) (See Entry No. 139 below)	158 6th Oct. 67	Thomasin Dec, Victoria House, Askrigg. Tenant.	a) the right to cut peat & take it away b) the right to take through stones c) the right to take ling from the whole of the land comprised in this register unit. (Registration Provisional)	Victoria House, Askrigg shown edged red on the supplemental map bearing the number of this unit. (Also refer to CL 32 Right Entry No. 2)
11 28th June, 68 (See Entry No. 111 below) (See Entry No. 139 below)	158 6th Oct. 67	Raymond Smith & Eric Smith, The Manor House, Askrigg. Owners. <i>NOT KNOWN AT THIS ADDRESS.</i>	a) the right to cut peat & take it away b) the right to take through stones c) the right to take ling from the whole of the land comprised in this register unit. (Registration Provisional)	The Manor House, Askrigg shown edged red on the supplemental map bearing the number of this unit. (Also refer to CL 32 Right Entry No. 3)
12 28th June, 68 (See Entry No. 111 below) (See Entry No. 139 below)	158 6th Oct. 67	Ernest Moore, Cartref, Askrigg. Owner.	a) the right to cut peat & take it away b) the right to take through stones c) the right to take ling from the whole of the land comprised in this register unit. (Registration Provisional)	Cartref, Askrigg shown edged red on the supplemental map bearing the number of this unit. (Also refer to CL 32 Right Entry No. 4)
13 28th June, 68 (See Entry No. 111 below) (See Entry No. 139 below)	158 6th Oct. 67	Michael Thomas Weatherald, Yoredale House, Askrigg. Owner.	a) the right to cut peat & take it away b) the right to take through stones c) the right to take ling from the whole of the land comprised in this register unit. (Registration Provisional)	Yoredale House, Askrigg shown edged red on the supplemental map bearing the number of this unit. (Also refer to CL 32 Right Entry No. 5)
14 28th June, 68 (See Entry No. 111 below) (See Entry No. 139 below)	158 6th Oct. 67	Frederick Ernest Chevins, Vale View, Askrigg. Tenant.	a) the right to cut peat & take it away b) the right to take through stones c) the right to take ling from the whole of the land comprised in this register unit. (Registration Provisional)	Vale View, Askrigg shown edged red on the supplemental map bearing the number of this unit. (Also refer to CL 32 Right Entry No. 6)
15 28th June, 1968 (See Entry No. 111 below) (See Entry No. 139 below)	158 6th Oct. 67	Eleanor Storey, Prospect House, Askrigg. Owner. <i>NOT KNOWN AT THIS ADDRESS</i>	a) the right to cut peat & take it away b) the right to take through stones c) the right to take ling from the whole of the land comprised in this register unit. (Registration Provisional)	Prospect House, Askrigg shown edged red on the supplemental map bearing the number of this unit. (Also refer to CL 32 Right Entry No. 7)
16 28th June, 68 (See Entry No. 111 below) (See Entry No. 139 below)	158 6th Oct. 67	Sam Outhwaite, Chequers, Askrigg. Owner.	a) the right to cut peat & take it away b) the right to take through stones c) the right to take ling from the whole of the land comprised in this register unit. (Registration Provisional)	Chequers, Askrigg shown edged red on the supplemental map bearing the number of this unit. (Also refer to CL 32 Right Entry No. 8)

No. and date
of note

Notes

15
4/7/17

New contact for Prospect House, Asnigg: A and P Tote

No. and date
of note

Notes

NOTE: This section contains the registration of every right of common registered under the Act as exercisable over the whole or any part of the land described in the land section of this register unit.

Registration authority

Register of COMMON LAND

COMMONS REGISTRATION ACT 1955
NORTH RIDING COUNTY COUNCIL
REGISTRATION AUTHORITY
Date 28 JUN 1968

Register unit No. C.L. 91

Edition No.

See Overhead for Names

RIGHTS SECTION—Sheet No. 2 3

1 No. and date of entry	2 No. and date of application	3 Name and address of every applicant for registration, and the capacity in which he applied	4 Particulars of the right of common, and of the land over which it is exercisable	5 Particulars of the land (if any) to which the right is attached
17 28th June, 68 (See Entry No. 111 below) (See Entry No. 139 below)	158 6th Oct. 1967	Dennis William Kearton, Skelcote, Woodhall, Askrigg. Owner	a) the right to cut peat & take it away b) the right to take through stones c) the right to take ling from the whole of the land comprised in this register unit. (Registration Provisional)	Skelcote, Woodhall, Askrigg shown coloured red on the supplemental map bearing the number of this unit. (Also refer to CL 32 Right Entry No. 9)
18 28th June, 68 (See Entry No. 111 below) (See Entry No. 139 below)	158 6th Oct. 67	Roland Cranko, Garlands, Askrigg. Owner.	a) the right to cut peat & take it away b) the right to take through stones c) the right to take ling from the whole of the land comprised in this register unit. (Registration Provisional)	Garlands, Askrigg shown edged red on the supplemental map bearing the number of this unit. (Also refer to CL 32 Right Entry No. 10)
19 28th June, 68 (See Entry No. 111 below) (See Entry No. 139 below)	158 6th Oct. 67	Mary Isabel Kettlewell, Elm House, Askrigg. Owner.	a) the right to cut peat & take it away b) the right to take through stones c) the right to take ling from the whole of the land comprised in this register unit. (Registration Provisional)	Elm House, Askrigg shown edged red on the supplemental map bearing the number of this unit. (Also refer to CL 32 Right Entry No. 11)
20 28th June, 68 (See Entry No. 111 below) (See Entry No. 139 below)	158 6th Oct. 67	Norman John Timothy Dingsdale, Post Office, Askrigg. Owner.	a) the right to cut peat & take it away b) the right to take through stones c) the right to take ling from the whole of the land comprised in this register unit. (Registration Provisional)	Post Office, Askrigg shown edged red on the supplemental map bearing the number of this unit. (Also refer to CL 32 Right Entry No. 12)
21 28th June, 68 (See Entry No. 111 below) (See Entry No. 139 below)	158 6th Oct. 67	Mary Ethel Wade, School House, Askrigg. Tenant.	a) the right to cut peat & take it away b) the right to take through stones c) the right to take ling from the whole of the land comprised in this register unit. (Registration Provisional)	School House, Askrigg shown edged red on the supplemental map bearing the number of this unit. (Also refer to CL 32 Right Entry No. 13)
22 28th June, 68 (See Entry No. 111 below) (See Entry No. 139 below)	158 6th Oct. 67	Margaret Jane Thwaite, Glenyore, West Witton, Leyburn. Owner.	a) the right to cut peat & take it away b) the right to take through stones c) the right to take ling from the whole of the land comprised in this register unit. (Registration Provisional)	a) Mildred House, Askrigg shown edged red on the supplemental map bearing the number of this unit. b) South View, Askrigg shown edged red on the supplemental map bearing the number of this unit. (Also refer to CL 32 Right Entry No. 14)
23 28th June, 68 (See Entry No. 111 below) (See Entry No. 139 below)	158 6th Oct. 67	Agnes Weatherald, Summerdown, Askrigg. Owner.	a) the right to cut peat & take it away b) the right to take through stones c) the right to take ling from the whole of the land comprised in this register unit. (Registration Provisional)	Properties in Askrigg shown edged red on the supplemental map bearing the number of this unit. (Also refer to CL 32 Right Entry No. 15)
24 28th June, 68 (See Entry No. 111 below) (See Entry No. 139 below)	158 6th Oct. 67	Belle Baykin, Greystones, Askrigg. Owner. NOT KNOWN AT THIS ADDRESS	a) the right to cut peat & take it away b) the right to take through stones c) the right to take ling from the whole of the land comprised in this register unit. (Registration Provisional)	Greystones, Askrigg shown edged red on the supplemental map bearing the number of this unit. (Also refer to CL 32 Right Entry No. 16)

No. and date of note	Notes	No. and date of note	Notes
24 4/7/17	New contact for Right Entry 24: Mark and Helen Scholefield.		

NOTE: This section contains the registration of every right of common registered under the Act as exercisable over the whole or any part of the land described in the land section of this register unit.

Registration authority

Register of COMMON LAND

COMMONS REGISTRATION ACT 1965
NORTH RIDING COUNTY COUNCIL
REGISTRATION AUTHORITY

Date: 28 JUN 1968

Register unit No. C.L. 91
Edition No.

See Overleaf
for Notes

RIGHTS SECTION—Sheet No. 34

1 No. and date of entry	2 No. and date of application	3 Name and address of every applicant for registration, and the capacity in which he applied	4 Particulars of the right of common, and of the land over which it is exercisable	5 Particulars of the land (if any) to which the right is attached
25 28th June, 1968 (See Entry No. 111 below) (See Entry 139 below)	458 6th Oct. 67	Support Noel Alcock, New Row, Askrigg. Owner. NOT KNOWN AT THIS ADDRESS	a) the right to cut peat & take it away b) the right to take through stones c) the right to take ling from the whole of the land comprised in this register unit. (Registered on Deeds Volume 111)	Properties in Askrigg shown edged red on the supplemental map bearing the number of this unit. (Also refer to CL 32 Right Entry No. 17)
26 28th June, 1968 (See Entry No. 111 below) (See Entry No. 139 below)	458 6th Oct. 67	John James Percival, Thornsgill Cottage, Askrigg. Owner.	a) the right to cut peat & take it away b) the right to take through stones c) the right to take ling from the whole of the land comprised in this register unit. (Registered on Deeds Volume 111)	Thornsgill Cottage, Askrigg shown edged red on the supplemental map bearing the number of this unit. (Also refer to CL 32 Right Entry No. 18)
27 28th June, 68 (See Entry No. 111 below) (See Entry No. 139 below)	158 6th Oct. 67	Agnes Walker, The Nook, Woodhall, Askrigg. Owner.	a) the right to cut peat & take it away b) the right to take through stones c) the right to take ling from the whole of the land comprised in this register unit. (Registered on Deeds Volume 111)	The Nook, Woodhall, Askrigg shown edged red on the supplemental map bearing the number of this unit. (Also refer to CL 32 Right Entry No. 19)
28 28th June, 68 (See Entry No. 111 below) (See Entry No. 139 below)	158 6th Oct. 67	Margaret Trotter, Thornsgill House, Askrigg. Owner. NOT KNOWN AT THIS ADDRESS	a) the right to cut peat & take it away b) the right to take through stones c) the right to take ling from the whole of the land comprised in this register unit. (Registered on Deeds Volume 111)	Thornsgill House, Askrigg shown edged red on the supplemental map bearing the number of this unit. (Also refer to CL 32 Right Entry No. 20)
29 28th June, 68 (See Entry No. 111 below) (See Entry No. 139 below)	458 6th Oct. 67	Eleanor Ewbank, Arncliffe, Woodhall, Askrigg, & Robert Ewbank, Arncliffe Woodhall. Owners.	a) the right to cut peat & take it away b) the right to take through stones c) the right to take ling from the whole of the land comprised in this register unit. (Registered on Deeds Volume 111)	Arncliffe, Woodhall shown edged red on the supplemental map bearing the number of this unit. (Also refer to CL 32 Right Entry No. 21)
30 28th June, 68 (See Entry No. 111 below) (See Entry No. 139 below)	458 6th Oct. 67	Charles William Turner, Cringley, Askrigg. Owner.	a) the right to cut peat & take it away b) the right to take through stones c) the right to take ling from the whole of the land comprised in this register unit. (Registered on Deeds Volume 111)	Cringley, Askrigg shown edged red on the supplemental map bearing the number of this unit. (Also refer to CL 32 Right Entry No. 22)
31 28th June, 68 (See Entry No. 111 below) (See Entry No. 139 below)	158 6th Oct. 67	Robert McCarrie, West End, Askrigg. Tenant. NOT KNOWN AT THIS ADDRESS	a) the right to cut peat & take it away b) the right to take through stones c) the right to take ling from the whole of the land comprised in this register unit. (Registered on Deeds Volume 111)	West End, Askrigg shown edged red on the supplemental map bearing the number of this unit. (Also refer to CL 32 Right Entry No. 23)
32 28th June, 68 (See Entry No. 111 below) (See Entry No. 139 below)	158 6th Oct. 67	Mrs Anne Bankes, Mountain View, Askrigg. Owner.	a) the right to cut peat & take it away b) the right to take through stones c) the right to take ling from the whole of the land comprised in this register unit. (Registered on Deeds Volume 111)	Mountain View, Askrigg shown edged red on the supplemental map bearing the number of this unit. (Also refer to CL 32 Right Entry No. 24)

No. and date
of note

Notes

No. and date
of note

Notes

28
4/7/17

New contact for Thornsgill House: ms Wendy Marion Turner

NOTE: This section contains the registration of every right of common registered under the Act as exercisable over the whole or any part of the land described in the land section of this register unit.

Registration authority

Register of COMMON LAND

COMMONS REGISTRATION ACT 1965
 NORTH RIDING COUNTY COUNCIL
 REGISTRATION AUTHORITY
 Date 28 JUN 1969

Register unit No. C.L. 91
 Edition No.

See Overleaf for Notes

RIGHTS SECTION—Sheet No. 45

1 No. and date of entry	2 No. and date of application	3 Name and address of every applicant for registration, and the capacity in which he applied	4 Particulars of the rights of common, and of the land over which it is exercisable	5 Particulars of the land (if any) to which the right is attached edged red
28th June, 68 (See Entry No. 114 below) (See Entry No. 139 below)	28th June, 68 6th Oct. 67	Asariah Chapman, Uxley Nook, Askrigg. Deceased Owner.	a) the right to cut peat & take it away b) the right to take through stones c) the right to take ling from the whole of the land comprised in this register unit. (Registration Provision 20)	Uxley Nook, Askrigg shown edged red on the supplemental map bearing the number of this unit. (Also refer to CL 32 Right Entry No. 25)
28th June, 68 (See Entry No. 111 below) (See Entry No. 139 below)	28th June, 68 6th Oct. 67	Victor Reginald Wilkinson, 1 Council House, Askrigg. NOT KNOWN AT THIS ADDRESS Tenant.	a) the right to cut peat & take it away b) the right to take through stones c) the right to take ling from the whole of the land comprised in this register unit. (Registration Provision 20)	1 Council House, Askrigg shown edged red on the supplemental map bearing the number of this unit. (Also refer to CL 32 Right Entry No. 26)
28th June, 68 (See Entry No. 111 below) (See Entry No. 139 below)	28th June, 68 6th Oct. 67	William James Sharples, Brook House, Askrigg. Owner.	a) the right to cut peat & take it away b) the right to take through stones c) the right to take ling from the whole of the land comprised in this register unit. (Registration Provision 20)	Brook House, Askrigg shown edged red on the supplemental map bearing the number of this unit. (Also refer to CL 32 Right Entry No. 27)
28th June, 68 (See Entry No. 111 below) (See Entry No. 139 below)	28th June, 68 5th Oct. 67	Mary Jane Dove Hall, Beck Bits, Askrigg. Owner.	a) the right to cut peat & take it away b) the right to take through stones c) the right to take ling from the whole of the land comprised in this register unit. (Registration Provision 20)	Beck Bits, Askrigg shown edged red on the supplemental map bearing the number of this unit. (Also refer to CL 32 Right Entry No. 28)
28th June, 68 (See Entry No. 111 below) (See Entry No. 139 below)	28th June, 68 6th Oct. 67	Marjorie Crossley & George Benjamin Crossley, Archway House, Askrigg. Owners.	a) the right to cut peat & take it away b) the right to take through stones c) the right to take ling from the whole of the land comprised in this register unit. (Registration Provision 20)	Archway House, Askrigg shown edged red on the supplemental map bearing the number of this unit. (Also refer to CL 32 Right Entry No. 30)
28th June, 68 (See Entry No. 111 below) (See Entry No. 139 below)	28th June, 68 6th Oct. 67	John James Percival, Church House, Askrigg. Tenant.	a) the right to cut peat & take it away b) the right to take through stones c) the right to take ling from the whole of the land comprised in this register unit. (Registration Provision 20)	Church House, Askrigg shown edged red on the supplemental map bearing the number of this unit. (Also refer to CL 32 Right Entry No. 30)
28th June, 68 (See Entry No. 111 below) (See Entry No. 139 below)	28th June, 68 5th Oct. 67	Kenneth Albert Bell, Holmedale House, Askrigg. Owner.	a) the right to cut peat & take it away b) the right to take through stones c) the right to take ling from the whole of the land comprised in this register unit. (Registration Provision 20)	Holmedale House, Askrigg shown edged red on the supplemental map bearing the number of this unit. (Also refer to CL 32 Right Entry No. 31)
28th June, 68 (See Entry No. 111 below) (See Entry No. 139 below)	28th June, 68 5th Oct. 67	James Scarr Foster, The Cottage, Main Street, Askrigg. Tenant.	a) the right to cut peat & take it away b) the right to take through stones c) the right to take ling from the whole of the land comprised in this register unit. (Registration Provision 20)	The Cottage, Main Street, Askrigg shown edged red on the supplemental map bearing the number of this unit. (Also refer to CL 32 Right Entry No. 32)

No. and date
of note

Notes

No. and date
of note

Notes

33
4/7/17

New contact for Urray Nook: Mr Ken Williamson and Mrs Sue Williamson, Thwaite House, Moor Road, Askrigg DL8 3HH.

NOTE: This section contains the registration of every right of common registered under the Act as exercisable over the whole or any part of the land described in the land section of this register unit.

Registration authority

Register of COMMON LAND

COMMONS REGISTRATION ACT 1965
NORTH RIDING COUNTY COUNCIL
REGISTRATION AUTHORITY
Date.....

Register unit No. C.L. 91

Edition No.

See Overleaf
for Notes

RIGHTS SECTION—Sheet No. 5X of 6

1	2	3	4	5
No. and date of entry	No. and date of application	Name and address of every applicant for registration, and the capacity in which he applied	Particulars of the right of common, and of the land over which it is exercisable	Particulars of the land (if any) to which the right is attached
41 28th June, 68 (See Entry No. 111 below) (See Entry No. 139 below)	158 6th Oct. 67	Sydney Metcalfe, Kings Arms Hotel, Askrigg. Owner.	a) the right to cut peat & take it away b) the right to take through stones c) the right to take ling from the whole of the land comprised in this register unit. (Registered Provisionally)	King's Arms Hotel, Askrigg shown edged red on the supplemental map bearing the number of this unit. (Also refer to CL 32 Right Entry No. 33)
42 28th June, 68 (See Entry No. 111 below) (See Entry No. 139 below)	158 6th Oct. 67	Maria Hartley, Colehouse, Askrigg. NOT KNOWN AT THIS ADDRESS Owner.	a) the right to cut peat & take it away b) the right to take through stones c) the right to take ling from the whole of the land comprised in this register unit. (Registered Provisionally)	Colehouse, Askrigg shown edged red on the supplemental map bearing the number of this unit. (Also refer to CL 32 Right Entry No. 34)
43 28th June, 68 (See Entry No. 111 below) (See Entry No. 139 below)	158 6th Oct. 67	Maria Hartley, Colehouse, Askrigg. NOT KNOWN AT THIS ADDRESS Owner.	a) the right to cut peat & take it away b) the right to take through stones c) the right to take ling from the whole of the land comprised in this register unit. (Registered Provisionally)	Houghton House, Askrigg shown edged red on the supplemental map bearing the number of this unit. (Also refer to CL 32 Right Entry No. 35)
44 28th June, 68 (See Entry No. 111 below) (See Entry No. 139 below)	158 6th Oct. 67	Maria Hartley, Colehouse, Askrigg. NOT KNOWN AT THIS ADDRESS Owner.	a) the right to cut peat & take it away b) the right to take through stones c) the right to take ling from the whole of the land comprised in this register unit. (Registered Provisionally)	Land shown edged red on the supplemental map bearing the number of this unit. (Also refer to CL 32 Right Entry No. 36)
45 28th June, 1968 (See Entry No. 111 below) (See Entry No. 139 below)	158 6th Oct. 67	Edly Head Loranham, Manleys House, Askrigg. NOT KNOWN AT THIS ADDRESS Owner.	a) the right to cut peat & take it away b) the right to take through stones c) the right to take ling from the whole of the land comprised in this register unit. (Registered Provisionally)	Manleys House, Askrigg shown edged red on the supplemental map bearing the number of this unit. (Also refer to CL 32 Right Entry No. 37)
46 28th June, 1968 (See Entry No. 111 below)	158 6th Oct. 67	Eliza Kirkbride Banks, The Greets, Askrigg; ^{deceased} Mary Wilson Lawcott, The Croft, Hardrow, Hawes & Alys Liddell	a) the right to cut peat & take it away b) the right to take through stones c) the right to take ling from the whole of the land comprised in this register unit. (Registered Provisionally)	i) Wharton House, Askrigg shown edged red on the supplemental map bearing the number of this unit. ii) Wharton House, Askrigg shown edged red on the supplemental map bearing the number of this unit. iii) Wharton Cottage, Askrigg shown edged red on the supplemental map bearing the number of this unit. iv) Romany Cottage, Askrigg shown edged red on the supplemental map bearing the number of this unit. v) Land edged red on the supplemental map bearing the number of this unit. (Also refer to CL 32 Right Entry No. 38)
(See Entry No. 139 below)	424 7th Jan. 67 724 23rd Apr. 68	11 Northfield, Liberton, Edinburgh. NOT KNOWN AT THIS ADDRESS Owners.		

No. and date of note	Notes	No. and date of note	Notes
45 4/7/17	New contact for Wanleys House : my Colin Anderson		
42 4/7/17	New contact for Colehouse, Askrigg : Ms Susan Pecket		

NOTE: This section contains the registration of every right of common registered under the Act as exercisable over the whole or any part of the land described in the land section of this register unit.

Registration authority

Register of COMMON LAND

COMMONS REGISTRATION ACT 1965

NORTH RIDING COUNTY COUNCIL
REGISTRATION AUTHORITY

Date: 28 JUN 1968

Register unit No. C.L. 91

Edition No.

See Overleaf for Notes

RIGHTS SECTION—Sheet No. xi 7

1 No. and date of entry	2 No. and date of application	3 Name and address of every applicant for registration, and the capacity in which he applied	4 Particulars of the rights of common, and of the land over which it is exercisable	5 Particulars of the land (if any) to which the right is attached
49 28th JUNE 68 (See entry no. 111 below) (See Entry No. 139 below)	158 6th Oct. 67	Ann Middleton, Brookside Cottage, Askrigg. Tenant. NOT KNOWN AT THIS ADDRESS	a) the right to cut peat & take it away b) the right to take through stones c) the right to take ling from the whole of the land comprised in this register unit. (Registration Provisional)	Brookside Cottage, Askrigg shown edged red on the supplemental map bearing the number of this unit. (Also refer to CL 32 Right Entry No. 39)
48 28th June, 68 (See Entry No. 111 below) (See Entry No. 139 below)	158 6th Oct. 67	William Fawcett Banks, The Greets, Askrigg. Owner.	a) the right to cut peat & take it away b) the right to take through stones c) the right to take ling from the whole of the land comprised in this register unit. (Registration Provisional)	Several properties and land, shown edged red on the supplemental map bearing the number of this unit. (Also refer to CL 32 Right Entry No. 40)
47 28th June, 68 (See Entry No. 111 below) (See Entry No. 139 below)	158 6th Oct. 67	John Stirling, Greenfield Askrigg. Owner.	a) the right to cut peat & take it away b) the right to take through stones c) the right to take ling from the whole of the land comprised in this register unit. (Registration Provisional)	Grenada, shown edged red on the supplemental map bearing the number of this unit. (Also refer to CL 32 Right Entry No. 41)
50 28th June, 68 (See Entry No. 111 below) (See Entry No. 139 below)	158 6th Oct. 67	Elizabeth Hannah Coates, Milton House, Askrigg. Tenant.	a) the right to cut peat & take it away b) the right to take through stones c) the right to take ling from the whole of the land comprised in this register unit. (Registration Provisional)	Milton House, Askrigg shown edged red on the supplemental map bearing the number of this unit. (Also refer to CL 32 Right Entry No. 42)
51 28th June, 68 (See Entry No. 111 below) (See Entry No. 139 below)	158 6th Oct. 67	Keith Raymond Weatherald & Barbara Elizabeth Weatherald, Rains Dale View, Nappa Scarr. Owners. None known at this address	a) the right to cut peat & take it away b) the right to take through stones c) the right to take ling from the whole of the land comprised in this register unit. (Registration Provisional)	Dale View shown edged red on the supplemental map bearing the number of this unit. (Also refer to CL 32 Right Entry No. 43)
52 28th June, 68 (See Entry No. 111 below) (See Entry No. 139 below)	158 6th Oct. 67	James Richard Nelson, Norwood House, Askrigg. Tenant. NOT KNOWN AT THIS ADDRESS	a) the right to cut peat & take it away b) the right to take through stones c) the right to take ling from the whole of the land comprised in this register unit. (Registration Provisional)	Norwood House, Askrigg shown edged red on the supplemental map bearing the number of this unit. (Also refer to CL 32 Right Entry No. 44)
53 28th June, 68 (See Entry No. 111 below) (See Entry No. 139 below)	158 6th Oct. 67	James Fenwick Abraham, The Lodge, Askrigg. Owner. NOT KNOWN AT THIS ADDRESS	a) the right to cut peat & take it away b) the right to take through stones c) the right to take ling from the whole of the land comprised in this register unit. (Registration Provisional)	The Lodge shown edged red on the supplemental map bearing the number of this unit. (Also refer to CL 32 Right Entry No. 45)
54 28th June, 68 (See Entry No. 111 below) (See Entry No. 139 below)	158 6th Oct. 67	Mary Dinahale, Hill Rise, Askrigg. Tenant. NOT KNOWN AT THIS ADDRESS	a) the right to cut peat & take it away b) the right to take through stones c) the right to take ling from the whole of the land comprised in this register unit. (Registration Provisional)	Hill Rise, Askrigg shown edged red on the supplemental map bearing the number of this unit. (Also refer to CL 32 Right Entry No. 46)

No. and date
of note

Notes

47
4/7/17

New Contact for Brookside Cottage: Charlotte Ewbank

No. and date
of note

Notes

NOTE: This section contains the registration of every right of common registered under the Act as exercisable over the whole or any part of the land described in the land section of this register unit.

Registration authority

Register of COMMON LAND

COMMONS REGISTRATION ACT 1965
NORTH RIDING COUNTY COUNCIL
REGISTRATION AUTHORITY
Date: 28 JUN 1968

Register unit No. C.L. 91
Edition No.

See Overleaf for Notes

RIGHTS SECTION—Sheet No. 8

1 No. and date of entry	2 No. and date of application	3 Name and address of every applicant for registration, and the capacity in which he applied	4 Particulars of the right of common, and of the land over which it is exercisable	5 Particulars of the land (if any) to which the right is attached
55 28th June, 68 (See Entry No. 111 below) (See Entry No. 139 below)	158 6th Oct. 67	James Henry Alderson, Wood Cottage, Woodhall, Askrigg. Owner.	a) the right to cut peat & take it away b) the right to take through stones c) the right to take ling from the whole of the land comprised in this register unit. (Registration cancelled)	Wood Cottage, Woodhall, shown edged red on the supplemental map bearing the number of this unit. (Also refer to CL 32 Right Entry No. 47)
56 28th June, 68 (See Entry No. 111 below) (See Entry No. 139 below)	158 6th Oct. 67	William Calvert Chapman, West End, Askrigg. Owner.	a) the right to cut peat & take it away b) the right to take through stones c) the right to take ling from the whole of the land comprised in this register unit. (Registration cancelled)	West End, Askrigg shown edged red on the supplemental map bearing the number of this unit. (Also refer to CL 32 Right Entry No. 48)
57 28th June, 68 (See Entry No. 111 below) (See Entry No. 139 below)	158 6th Oct. 67	Joseph Henry Trotter, Dyke House, Askrigg. Owner.	a) the right to cut peat & take it away b) the right to take through stones c) the right to take ling from the whole of the land comprised in this register unit. (Registration cancelled)	Dyke House, Askrigg shown edged red on the supplemental map bearing the number of this unit. (Also refer to CL 32 Right Entry No. 49)
58 28th June, 68 (See Entry No. 111 below) (See Entry No. 139 below)	158 6th Oct. 67	William Metcalfe, Croft House, Askrigg. Owner. NOT KNOWN AT THIS ADDRESS	a) the right to cut peat & take it away b) the right to take through stones c) the right to take ling from the whole of the land comprised in this register unit. (Registration cancelled)	Land shown edged red on the supplemental map bearing the number of this unit. (Also refer to CL 32 Right Entry No. 50)
59 28th June, 68 (See Entry No. 111 below) (See Entry No. 139 below)	158 6th Oct. 67	Thomas Kirkbride, West End, Askrigg. Owner.	a) the right to outpeat & take it away b) the right to take through stones c) the right to take ling from the whole of the land comprised in this register unit. (Registration cancelled)	West End, Askrigg shown edged red on the supplemental map bearing the number of this unit. (Also refer to CL 32 Right Entry No. 51)
60 28th June, 68 (See Entry No. 111 below) (See Entry No. 139 below)	158 6th Oct. 67	George Calvert, Market Place, Askrigg. Owner.	a) the right to cut peat & take it away b) the right to take through stones c) the right to take ling from the whole of the land comprised in this register unit. (Registration cancelled)	Market Place, Askrigg shown edged red on the supplemental map bearing the number of this unit. (Also refer to CL 32 Right Entry No. 52)
61 28th June, 68 (See Entry No. 111 below) (See Entry No. 139 below)	158 6th Oct. 67	James Foster Lomas, Temperance Hotel, Askrigg. Tenant. NOT KNOWN AT THIS ADDRESS	a) the right to cut peat & take it away b) the right to take through stones c) the right to take ling from the whole of the land comprised in this register unit. (Registration cancelled)	Temperance Hotel, Askrigg shown edged red on the supplemental map bearing the number of this unit. (Also refer to CL 32 Right Entry No. 53)
62 28th June, 68 (See Entry No. 111 below) (See Entry No. 139 below)	158 6th Oct. 67	Frank Lomas, Cosy Cottage, Askrigg. Tenant.	a) the right to cut peat & take it away b) the right to take through stones c) the right to take ling from the whole of the land comprised in this register unit. (Registration cancelled)	Cosy Cottage, Askrigg shown edged red on the supplemental map bearing the number of this unit. (Also refer to CL 32 Right Entry No. 54)

CR Form 3

COMMONS REGISTRATION ACT 1965

NOTE: This section contains the registration of every right of common registered under the Act as exercisable over the whole or any part of the land described in the land section of this register unit.

Registration authority

Register of COMMON LAND

COMMONS REGISTRATION ACT 1965
NORTH RIDING COUNTY COUNCIL
REGISTRATION AUTHORITY

Register unit No. C.L. 91

Edition No.

See Overleaf for Notes

Date 28 JUN 1968

RIGHTS SECTION—Sheet No. 9

1 No. and date of entry	2 No. and date of application	3 Name and address of every applicant for registration, and the capacity in which he applied	4 Particulars of the right of common, and of the land over which it is exercisable	5 Particulars of the land (if any) to which the right is attached
28th June, 1968 (See Entry No. 111 below) (See Entry No. 139 below)	6th Oct. 67	Michael Thomas Weatherald, Yoredale Askrigg. Owner.	a) the right to cut peat and take it away b) the right to take through stones c) the right to take ling from the whole of the land comprised in this register unit. (Registration Provisions)	Yoredale, Askrigg shown edged red on the supplemental map bearing the number of this unit. (Also refer to CL 32 Right Entry No. 55)
28th June, 1968 (See Entry No. 111 below) (See Entry No. 139 below)	6th Oct. 67	James Miller and John George Miller Woodhall, Askrigg. Owners.	a) the right to cut peat and take it away b) the right to take through stones c) the right to take ling from the whole of the land comprised in this register unit. (Registration Provisions)	Woodhall, Askrigg shown edged red on the supplemental map bearing the number of this unit. (Also refer to CL 32 Right Entry No. 56)
28th June, 1968 (See Entry No. 111 below) (See Entry No. 139 below)	6th Oct. 67	Robert Flett Lindsey and Gladys Flett Lindsey, West End, Askrigg. Owners.	a) the right to cut peat & take it away b) the right to take through stones c) the right to take ling from the whole of the land comprised in this register unit. (Registration Provisions)	West End, Askrigg shown edged red on the supplemental map bearing the number of this unit. (Also refer to CL 32 Right Entry No. 57)
28th June, 1968 (See Entry No. 111 below) (See Entry No. 139 below)	6th Oct. 67	William Weatherald, Craft House, Askrigg. Owner NOT KNOWN AT THIS ADDRESS	a) the right to cut peat & take it away b) the right to take through stones c) the right to take ling from the whole of the land comprised in this register unit. (Registration Provisions)	Craft House, Askrigg shown edged red on the supplemental map bearing the number of this unit. (Also refer to CL 32 Right Entry No. 58)
28th June, 1968 (See Entry No. 111 below) (See Entry No. 139 below)	6th Oct. 67	Jeremiah Raine, Pleasant View, Nappa Scarr. Owner.	a) the right to cut peat & take it away b) the right to take through stones c) the right to take ling from the whole of the land comprised in this register unit. (Registration Provisions)	Pleasant View, Nappa Scarr shown edged red on the supplemental map bearing the number of this unit. (Also refer to CL 32 Right Entry No. 59)
28th June, 1968 (See Entry No. 111 below) (See Entry No. 139 below)	6th Oct. 67	Kate Elizabeth Goughton, Whitfield View, Askrigg. Owner.	a) the right to cut peat and take it away b) the right to take through stones c) the right to take ling from the whole of the land comprised in this register unit. (Registration Provisions)	Whitfield View, Askrigg shown edged red on the supplemental map bearing the number of this unit. (Also refer to CL 32 Right Entry No. 60)
28th June, 1968 (See Entry No. 111 below) (See Entry No. 139 below)	6th Oct. 67	Diana Daphin, Main Street, Askrigg. NOT KNOWN AT THIS ADDRESS	a) the right to cut peat and take it away b) the right to take through stones c) the right to take ling from the whole of the land comprised in this register unit. (Registration Provisions)	Main Street, Askrigg shown edged red on the supplemental map bearing the number of this unit. (Also refer to CL 32 Right Entry No. 61)
28th June, 1968 (See Entry No. 111 below) (See Entry No. 139 below)	6th Oct. 67	Maud Miller, Burn Cottages, Askrigg. NOT KNOWN AT THIS ADDRESS	a) the right to cut peat and take it away b) the right to take through stones c) the right to take ling from the whole of the land comprised in this register unit. (Registration Provisions)	Moor Road, Askrigg shown edged red on the supplemental map bearing the number of this unit. (Also refer to CL 32 Right Entry No. 62)
28th June, 1968 (See Entry No. 111 below) (See Entry No. 139 below)	6th Oct. 67	Rose McClurg, New Quay, Askrigg. Owner.	a) the right to cut peat and take it away b) the right to take through stones c) the right to take ling from the whole of the land comprised in this register unit. (Registration Provisions)	Main Street, Askrigg shown edged red on the supplemental map bearing the number of this unit. (Also refer to CL 32 Right Entry No. 63)

NOTE: This section contains the registration of every right of common registered under the Act as exercisable over the whole or any part of the land described in the land section of this register unit.

Registration authority

Register of COMMON LAND

COMMONS REGISTRATION ACT 1965
NORTH RIDING COUNTY COUNCIL
REGISTRATION AUTHORITY
Date 28 JUN 1968

Register unit No. C.L. 91

Edition No.

See Overleaf
for Notes

RIGHTS SECTION—Sheet No. 10

1 No. and date of entry	2 No. and date of application	3 Name and address of every applicant for registration, and the capacity in which he applied	4 Particulars of the right of common, and of the land over which it is exercisable	5 Particulars of the land (if any) to which the right is attached
72 28th June, 68 (See Entry No. 111 below) (See Entry No. 139 below)	158 6th Oct. 67	John Metcalfe, Shenstone, Askrigg. Deceased, Tenant.	a) the right to cut peat & take it away b) the right to take through stones c) the right to take ling from the whole of the land comprised in this register unit. (Registration Provisional)	Main Street, Askrigg shown edged red on the supplemental map bearing the number of this unit. (Also refer to CL 32 Right Entry No. 64)
73 28th June, 68 (See Entry No. 111 below)	158 6th Oct. 67	John Edward Gibson, Greenfields, Askrigg. Tenant.	a) the right to cut peat & take it away b) the right to take through stones c) the right to take ling from the whole of the land comprised in this register unit. (Registration Provisional)	West End, Askrigg shown edged red on the supplemental map bearing the number of this unit. (Also refer to CL 32 Right Entry No. 65)
74 28th June, 68 (See Entry No. 111 below) (See Entry No. 139 below)	158 6th Oct. 67	Deceased, Wilson, Garson, Askrigg. Deceased, Owner.	a) the right to cut peat & take it away b) the right to take through stones c) the right to take ling from the whole of the land comprised in this register unit. (Registration Provisional)	Howgate, Askrigg shown edged red on the supplemental map bearing the number of this unit. (Also refer to CL 32 Right Entry No. 66)
75 28th June, 68 (See Entry No. 111 below) (See Entry Number 139 below)	158 6th Oct. 67	Margaret Annie Alderson, Willgarth, Askrigg. Owner. NOT KNOWN AT THIS ADDRESS	a) the right to cut peat & take it away b) the right to take through stones c) the right to take ling from the whole of the land comprised in this register unit. (Registration Provisional)	Property in Main Street, Askrigg shown edged red on the supplemental map bearing the number of this unit. (Also refer to CL 32 Right Entry No. 67)
76 28th June, 68 (See Entry No. 111 below) (See Entry No. 139 below)	158 6th Oct. 67	Henry Beresford Cockerill, Sunny Bank, Askrigg. Owner. WILKINSON CROSS LANE, THAMESICO, SK9 2DE	a) the right to cut peat & take it away b) the right to take through stones c) the right to take ling from the whole of the land comprised in this register unit. (Registration Provisional)	Moor Road, Askrigg shown edged red on the supplemental map bearing the number of this unit. (Also refer to CL 32 Right Entry No. 68)
77 28th June, 68 (See Entry No. 111 below) (See Entry No. 139 below)	158 6th Oct. 67	Minnie Elizabeth Dinahy, 1 Langdale Terrace, Askrigg. Tenant. NOT KNOWN AT THIS ADDRESS	a) the right to cut peat & take it away b) the right to take through stones c) the right to take ling from the whole of the land comprised in this register unit. (Registration Provisional)	Property in Askrigg shown edged red on the supplemental map bearing the number of this unit. (Also refer to CL 32 Right Entry No. 69)
78 28th June, 68 (See Entry No. 111 below) (See Entry No. 139 below)	158 6th Oct. 67	Lily Kilburn Deykin, Jasmine Cottage, Askrigg. Owner.	a) the right to cut peat & take it away b) the right to take through stones c) the right to take ling from the whole of the land comprised in this register unit. (Registration Provisional)	Main Street, Askrigg shown edged red on the supplemental map bearing the number of this unit. (Also refer to CL 32 Right Entry No. 70)
79 28th June, 68 (See Entry No. 111 below) (See Entry No. 139 below)	158 6th Oct. 67	John Trotter, Searas Fars, Askrigg. Owner.	a) the right to cut peat & take it away b) the right to take through stones c) the right to take ling from the whole of the land comprised in this register unit. (Registration Provisional)	a) Main Street, Askrigg shown edged red on the supplemental map bearing the number of this unit. b) Land shown edged red on the supplemental map bearing the number of this unit. (Also refer to CL 32 Right Entry No. 71)

No. and date
of note

Notes

No. and date
of note

Notes

79
4/7/17

The farmhouse property was sold off separately from the
farmland in the 1970s. There are no rights attached to
the farmhouse.

NOTE: This section contains the registration of every right of common registered under the Act as exercisable over the whole or any part of the land described in the land section of this register unit.

Registration authority

Register of COMMON LAND

COMMONS REGISTRATION ACT 1965
 NORTH RIDING COUNTY COUNCIL
 REGISTRATION AUTHORITY
 Date 28 JUN 1968

Register unit No. C.L. 91

Edition No.

See Overleaf for Notes

RIGHTS SECTION—Sheet No. 11

1 No. and date of entry	2 No. and date of application	3 Name and address of every applicant for registration, and the capacity in which he applied	4 Particulars of the right of common, and of the land over which it is exercisable	5 Particulars of the land (if any) to which the right is attached
80 28th June, 1968 (See Entry No. 111 below) (See Entry No. 139 below)	458 6th Oct. 67	Ronald Kearton, 2 Woodhall Farm, Woodhall, Owner.	a) the right to cut peat & take it away b) the right to take through stones c) the right to take ling from the whole of the land comprised in this register unit. (Registration Provisional)	Woodhall, Askrigg shown edged red on the supplemental map bearing the number of this unit. (Also refer to CL 32 Right Entry No. 72)
81 28th June, 68 (See Entry No. 111 below) (See Entry No. 139 below)	458 6th Oct. 67	Joseph Chapman, Elm Hill, Askrigg. NOT KNOWN AT THIS ADDRESS Owner.	a) the right to cut peat & take it away b) the right to take through stones c) the right to take ling from the whole of the land comprised in this register unit. (Registration Provisional)	Elm Hill, Main Street, Askrigg shown edged red on the supplemental map bearing the number of this unit. (Also refer to CL 32 Right Entry No. 73)
82 28th June, 68 (See Entry No. 111 below) (See Entry No. 139 below)	458 6th Oct. 67	John Dixon Daykin, Burn House, Askrigg. Owner.	a) the right to cut peat & take it away b) the right to take through stones c) the right to take ling from the whole of the land comprised in this register unit. (Registration Provisional)	Property together with land shown edged red on the supplemental map bearing the number of this unit. (Also refer to CL 32 Right Entry No. 74)
83 28th June, 1968 (See Entry No. 111 below) (See Entry No. 139 below)	458 6th Oct. 67	George Hailton, Crown Inn, Askrigg. Tenant.	a) the right to cut peat & take it away b) the right to take through stones c) the right to take ling from the whole of the land comprised in this register unit. (Registration Provisional)	Crown Inn, Askrigg shown edged red on the supplemental map bearing the number of this unit. (Also refer to CL 32 Right Entry No. 75)
84 28th June, 1968 (See Entry No. 111 below) (See Entry No. 139 below)	458 6th Oct. 67	Harry Morris, Dolland Farm, Woodhall, Askrigg. Tenant.	a) the right to cut peat & take it away b) the right to take through stones c) the right to take ling from the whole of the land comprised in this register unit. (Registration Provisional)	Dolland Farm, Woodhall, Askrigg shown edged red on the supplemental map bearing the number of this unit. (Also refer to CL 32 Right Entry No. 76)
85 28th June, 1968 (See Entry No. 111 below) (See Entry No. 139 below)	458 6th Oct. 67	Thomas Edward Metcalfe, Market Place, Askrigg. Tenant.	a) the right to cut peat & take it away b) the right to take through stones c) the right to take ling from the whole of the land comprised in this register unit. (Registration Provisional)	Market Place, Askrigg shown edged red on the supplemental map bearing the number of this unit. (Also refer to CL 32 Right Entry No. 77)
86 28th June, 1968 (See Entry No. 111 below) (See Entry No. 139 below)	458 6th Oct. 67	Kenneth Alderson, Woodhall. Owner.	a) the right to cut peat & take it away b) the right to take through stones c) the right to take ling from the whole of the land comprised in this register unit. (Registration Provisional)	Property at Woodhall, shown edged red on the supplemental map bearing the number of this unit. (Also refer to CL 32 Right Entry No. 78)
87 28th June, 68 (See Entry No. 111 below) (See Entry No. 139 below)	458 6th Oct. 67	Roland Robert Heseltine, Croft Cottage, Askrigg. Owner.	a) the right to cut peat & take it away b) the right to take through stones c) the right to take ling from the whole of the land comprised in this register unit. (Registration Provisional)	Croft Cottage, West End, Askrigg shown edged red on the supplemental map bearing the number of this unit. (Also refer to CL 32 Right Entry No. 79)
88 28th June, 68 (See Entry No. 111 below) (See Entry No. 139 below)	458 6th Oct. 67	Jeremiah Raine, Pleasant View, Nappa Scarr. Tenant.	a) the right to cut peat & take it away b) the right to take through stones c) the right to take ling from the whole of the land comprised in this register unit. (Registration Provisional)	Nappa Scarr Farm, Nappa Scarr shown edged red on the supplemental map bearing the number of this unit. (Also refer to CL 32 Right Entry No. 80)

No. and date
of note

Notes

No. and date
of note

Notes

81
4/7/17

New contact for Elm Hill : Mr David Liddell

C.R. Form 3

COMMONS REGISTRATION ACT 1965

NOTE: This section contains the registration of every right of common registered under the Act as exercisable over the whole or any part of the land described in the land section of this register unit.

Registration authority

Register of COMMON LAND

COMMONS REGISTRATION ACT 1965
NORTH RIDING COUNTY COUNCIL
REGISTRATION AUTHORITY
Date 28 JUN 1968

Register unit No. C.L. 91

Edition No.

See Overleaf for Notes

RIGHTS SECTION—Sheet No. 12

1 No. and date of entry	2 No. and date of application	3 Name and address of every applicant for registration, and the capacity in which he applied	4 Particulars of the right of common, and of the land over which it is exercisable	5 Particulars of the land (if any) to which the right is attached
89 28th June, 68 (See Entry No. 111 below) (See Entry No. 139 below)	158 6th Oct. 67	Reginald Walton Huggill, Willow Garth, Askrigg. Owner.	a) the right to cut peat & take it away b) the right to take through stones c) the right to take ling from the whole of the land comprised in this register unit. (Registered over the whole)	Willow Garth, Askrigg shown edged red on the supplemental map bearing the number of this unit. (Also refer to CL 32 Right Entry No. 81)
90 28th June, 68 (See Entry No. 111 below) (See Entry No. 139 below)	158 6th Oct. 67	Arthur Percival, The Haven, Askrigg. Owner. NOT KNOWN AT THIS ADDRESS	a) the right to cut peat & take it away b) the right to take through stones c) the right to take ling from the whole of the land comprised in this register unit. (Registered over the whole)	The Haven, Askrigg shown edged red on the supplemental map bearing the number of this unit. (Also refer to CL 32 Right Entry No. 82)
91 28th June, 68 (See Entry No. 111 below) (See Entry No. 139 below)	158 6th Oct. 67	Dennis Mallinson, Beech Grove, Askrigg. Owner.	a) the right to cut peat & take it away b) the right to take through stones c) the right to take ling from the whole of the land comprised in this register unit. (Registered over the whole)	Beech Grove, Askrigg shown edged red on the supplemental map bearing the number of this unit. (Also refer to CL 32 Right Entry No. 83)
92 28th June, 68 (See Entry No. 111 below) (See Entry No. 139 below)	158 6th Oct. 67	Edgar William Daykin, Ellierkin, Askrigg. Owner.	a) the right to cut peat & take it away b) the right to take through stones c) the right to take ling from the whole of the land comprised in this register unit. (Registered over the whole)	The Shop, Elm Hill, Askrigg shown edged red on the supplemental map bearing the number of this unit. (Also refer to CL 32 Right Entry No. 84)
93 28th June, 1968 (See Entry No. 111 below) (See Entry No. 139 below)	158 6th Oct. 67	John Robert Abraham, Elm Hill Max Cottage, Askrigg. Owner.	a) the right to cut peat & take it away b) the right to take through stones c) the right to take ling from the whole of the land comprised in this register unit. (Registered over the whole)	Elm Hill Cottage, Askrigg shown edged red on the supplemental map bearing the number of this unit. (Also refer to CL 32 Right Entry No. 85)
94 28th June, 1968 (See Entry No. 111 below) (See Entry No. 139 below)	158 6th Oct. 67	Thomas Clapham, Meadowsweet, Askrigg. Owner.	a) the right to cut peat & take it away b) the right to take through stones c) the right to take ling from the whole of the land comprised in this register unit. (Registered over the whole)	Meadowsweet, Askrigg shown edged red on the supplemental map bearing the number of this unit. (Also refer to CL 32 Right Entry No. 86)
95 28th June, 1968 (See Entry No. 111 below) (See Entry No. 139 below)	159 6th Oct. 67	Rachel Mary Vincent, Hargill House, Askrigg. Owner. NOT KNOWN AT THIS ADDRESS	a) the right to cut peat & take it away b) the right to take through stones c) the right to take ling from the whole of the land comprised in this register unit. (Registered over the whole)	Hargill House, Town Head, Askrigg shown edged red on the supplemental map bearing the number of this unit. (Also refer to CL 32 Right Entry No. 87)
96 28th June, 1968 (See Entry No. 111 below) (See Entry No. 139 below)	160 6th Oct. 67	Mary Halton, Salisbury House, Askrigg & Jane Metcalfe, Dale View Farm, Thornton Rust. Owners.	a) the right to cut peat & take it away b) the right to take through stones c) the right to take ling from the whole of the land comprised in this register unit. (Registered over the whole)	Salisbury House, Askrigg shown edged red on the supplemental map bearing the number of this unit. (Also refer to CL 32 Right Entry No. 88)

NOTE: This section contains the registration of every right of common registered under the Act as exercisable over the whole or any part of the land described in the land section of this register unit.

Registration authority

Register of COMMONS LAND

COMMONS REGISTRATION ACT 1965
NORTH RIDING COUNTY COUNCIL
REGISTRATION AUTHORITY
Date 28 JUN 1968

Register unit No. C.L. 91
Edition No.

See Overleaf for Notes

RIGHTS SECTION—Sheet No. 13

1 No. and date of entry	2 No. and date of application	3 Name and address of every applicant for registration, and the capacity in which he applied	4 Particulars of the right of common, and of the land over which it is exercisable	5 Particulars of the land (if any) to which the right is attached
97 28th June, 68 (See Entry No. 111 below)	422 14th May, 68	Gregoon Bell Porter, Low Ousey, Gunnerside, Richmond. Owner.	To graze two fullgrown sheep over the whole of the land comprised in this register unit & the land comprised in Entry No. 1 of C.L. 32.	Field in grass.
98 28th June, 68 (See Entry No. 111 below)	423 23rd Apr. 68	Burnthby Scary, Dale Grange, Askrigg. Owner. NOT KNOWN AT THIS ADDRESS	To graze 45 fullgrown sheep over the whole of the land comprised in this register unit & the land comprised in Entry No. 1 of C.L. 32.	Field in grass. (See Entry No. 139 below)
100 28th June, 68 (See Entry No. 111 below)	425 23rd May, 68	Richard Mason Hodgson, Lovlands, Askrigg. Tenant. Deceased	a) the right to cut peat & take it away b) the right to take through stones c) the right to take ling from the whole of the land comprised in this register unit & d) to graze 44 fullgrown sheep & followers over the whole of the land comprised in this register unit & the land comprised in Entry No. 1 of C.L. 32.	Cragg Allotment, Askrigg shown edged red on the supplemental map bearing the number of this unit. (Also refer to C.L. 32 Right Entry No. 94)
101 28th June, 68 (See Entry No. 111 below)	426 23rd May, 68	Richard Mason Hodgson, Lovlands, Askrigg. Owner. Deceased	a) the right to cut peat & take it away b) the right to take through stones c) the right to take ling from the whole of the land comprised in this register unit & d) to graze 122½ full grown sheep & followers over the whole of the land comprised in this register unit & the land comprised in Entry No. 1 of C.L. 32.	Mill Farm, Askrigg shown edged red on the supplemental map bearing the number of this unit. (Also refer to C.L. 32 Right Entry No. 92)
102 28th June, 68 (See Entry No. 111 below)	427 23rd May, 68	Richard Mason Hodgson, Lovlands, Askrigg. Tenant. Deceased	a) the right to cut peat & take it away b) the right to take through stones c) the right to take ling from the whole of the land comprised in this register unit & d) to graze 48½ fullgrown sheep & followers over the land comprised in this register unit & the land comprised in Entry No. 1 of C.L. 32.	East Allotment, Askrigg shown edged red on the supplemental map bearing the number of this unit. (Also refer to C.L. 32 Right Entry No. 93)
103 28th June, 68 (See Entry No. 111 below)	711 23rd May, 68	William James Metcalfe, Brookside, Nappa Scarr. Owner.	The right to cut & take away peat & to take through stones over the whole of the land comprised in this register unit.	Brookside, Askrigg shown edged red on the supplemental map bearing the number of this unit. (Also refer to C.L. 32 Right Entry No. 94)
104 28th June, 68 (See Entry No. 111 below)	712 23rd May, 68	William James Metcalfe, Brookside, Nappa Scarr. Owner.	a) the right to cut peat & take it away b) the right to take through stones over the whole of the land comprised in this register unit & d) to graze 13 adult sheep over the whole of the land comprised in this register unit & the land comprised in Entry No. 1 of C.L. 32.	Dolly Farm, Askrigg shown edged red on the supplemental map bearing the number of this unit. (Also refer to C.L. 32 Right Entry No. 95)

No. and date of note	Notes	No. and date of note	Notes
102 and 103 4/7/17	New contact for Brookside : Mr Stephen Fawcett .		
99, 100 and 101 4/7/17	New contact for Lowlands : Mr David Hodgson .		

11

5

NOTE: This section contains the registration of every right of common registered under the Act as exercisable over the whole or any part of the land described in the land section of this register unit.

Registration authority

Register of COMMON LAND

COMMONS REGISTRATION ACT 1965
NORTH RIDINGS COUNTY COUNCIL
REGISTRATION AUTHORITY
Date 28 JUN 1968

Register unit No. C.L. 91

Edition No.

See Overleaf for Notes

RIGHTS SECTION—Sheet No. 14

1 No. and date of entry	2 No. and date of application	3 Name and address of every applicant for registration, and the capacity in which he applied	4 Particulars of the right of common, and of the land over which it is exercisable	5 Particulars of the land (if any) to which the right is attached
104 28th June, 68 (See Entry No. 111 below)	948 23rd May, 68	George Neil Foster, Tofte Farm, Newbiggin, Askrigg. Tenant. (SEE ENTRY NO 130 BELOW)	a) the right to cut peat & take it away b) the right to take through stones c) the right to take ling from the whole of the land comprised in this register unit & d) to graze 120 ewes over the whole of the land comprised in this register unit & over the whole of the land comprised in Entry No. 1 of C.L. 32. (Registration Provisions)	Stanney Features shown edged red on the supplemental map bearing the number C.L. 32.
105 28th June, 68 (See Entry No. 112 below) (See Entry No. 139 below)	749 23rd May, 68	William Foster, Torrabank, Askrigg. Tenant.	a) to cut & take away peat & to take through stones over the whole of the land comprised in this register unit & b) to graze 49½ full grown sheep over the whole of the land comprised in this register unit & over the whole of the land comprised in Entry No. 1 of C.L. 32. (Registration Provisions)	Torrabank Farm, Askrigg shown edged red on the supplemental map bearing the number of this unit.
106 28th June, 68 (See Entry No. 111 below)	721 23rd May, 68	William James Metcalfe, Brookside, Nappa Scarr. Owner.	a) to cut & take away peat, & through stones b) to graze 19 fullgrown sheep over the whole of the land comprised in this register unit. (Registration Provisions) (See Entry No. 138 below)	Nappa Hall Farm shown edged red on the supplemental map bearing the number of this unit. (Also refer to CL 32 Right Entry No. 98)
107 28th June, 68 (See Entry No. 111 below) (See Entry No. 139 below)	926 11th June, 68	Annie Margaret Mason, Easthe, Haves NOT KNOWN AT THIS ADDRESS Owner. deceased	To graze 10½ sheep over the whole of the land comprised in Entry No. 1 of CL 32 & the whole of the land comprised in this register unit. (Registration Provisions)	Held in grass.
108 28th June, 68 (See Entry No. 111 below) (See Entry No. 139 below)	961 15th June, 1968	Dyanna Inez Hughes, Pound Cottage, Newbiggin, Askrigg. Owner.	a) the right to cut peat & take it away b) the right to take through stones c) the right to take ling from the whole of the land comprised in this register unit. (Registration Provisions)	Pound Cottage, Newbiggin shown edged red on the supplemental map bearing the number of this unit. (Also refer to CL 32 Right Entry No. 101)
109 28th June, 68 (See Entry No. 111 below) (See Entry No. 139 below)	1265 15th June, 68	Ethel Amelia Percival, West Burton, Leyburn. Owner.	To graze 5½ sheep over the whole of the land comprised in Entry No. 1 of C.L. 32 & the whole of the land comprised in this register unit. (Registration Provisions)	Held in Grass.

No. and date of note	Notes	No. and date of note	Notes
106 4/7/17	New Contact for Brookside : Mr Stephen Fawcett .		
105 4/7/17	New Contact for Horrobank farm : Gillian Fawcett		
108 4/7/17	New Contact for Pound Cottage, Newbiggin, Askrigg : Zoe Whitby		

NOTE: This section contains the registration of every right of common registered under the Act as exercisable over the whole or any part of the land described in the land section of this register unit.

Registration authority

Register of COMMON LAND

COMMONS REGISTRATION ACT 1965
NORTH RIDING COUNTY COUNCIL
REGISTRATION AUTHORITY

Date: 28 JUN 1968

Register unit No. C.L. 91

Edition No.

See Overleaf
for Notes

RIGHTS SECTION—Sheet No. 14 U

1 No. and date of entry	2 No. and date of application	3 Name and address of every applicant for registration, and the capacity in which he applied	4 Particulars of the right of common, and of the land over which it is exercisable	5 Particulars of the land (if any) to which the right is attached
110 28th June, 1968 (See Entry No. 111 below) (See Entry No. 139 below)	1558 15th June, 1968	Jane Ellen Baykin, Howgate Farm, Newbiggin, Askrigg. Owner @s	a) the right to cut peat and take it away b) the right to take through stones c) the right to take ling from the whole of the land comprised in this register unit.	Howgate Farm, Newbiggin shown edged red on the supplemental map bearing the number of this unit. (Also refer to CL 32 Right Entry No. 103)
111 22nd Feb. 1971				The registrations at Entries Nos. 1 to 104 inclusive and 106 to 110 being undisputed, became final on the 1st October, 1970.
112 13th August, 1973				The registration at Entry No. 105 above being undisputed became final on the 13th August, 1971
113 4/11/82				Registration Amendment: Entry No. 7 above is replaced by Entry No. 114 Below
114 4/11/82	N.Y. 107 27/7/82	Joseph Bernard Coleman, 4 Galloway Rise, West Burton, Leopoldsdorf	A right of shooting for 1 gun over the whole of the land comprised in this register unit.	Held in gross (See Entry No 123 below)
115 18/5/87				Registration amendment: Entry No. 5 above is replaced by Entry No. 116 below
116 18/5/87	N.Y. 216 24/3/87	John Henry Mr House, Arkendale, Knaresborough, North Yorkshire, YO5 2P	a) A right to graze 11 sheep over the whole of the land comprised in this register unit b) right of sporting over the whole of the land comprised in this register unit. (Registration amendment)	Held in gross (See Entries Nos. 125, 126 & 127 below)
117 8/12/87				Registration Amendment: Entry No. 6 above is replaced by Entry Nos. 118 and 119 below
118 8/12/87	N.Y. 246 3/9/87	Andrew Edward Mead, 11 Marloves, Hemel Hempstead, Hertfordshire.	a) A right to graze one sheep over the whole of the land comprised in this register unit b) Full sporting rights over the whole of the land comprised in this register unit. (Registration amendment)	Held in gross (See Entry No. 129 below)
119 8/12/87	N.Y. 246 3/9/87	Richard Thomas Dawson Johnson, South View, West Burton. (SEE ENTRY NO. 120 BELOW)	a) A right to graze 30 sheep over the whole of the land comprised in this register unit. (Registration amendment)	Held in gross

C.R.
Form 3

COMMONS REGISTRATION ACT 1965

Note: This section contains the registration of every right of common registered under the Act as exercisable over the whole or any part of the land described in the land section of this register unit.

Registration authority NORTH YORKSHIRE COUNTY COUNCIL

Register unit No. CL. 91

Edition No.

Register of COMMON LAND

See Overleaf
for Notes

RIGHTS SECTION—Sheet No. 15

7/74 7140 196423 3m H&S/P/Led Op941

1 No. and date of entry	2 No. and date of application	3 Name and address of every applicant for registration, and the capacity in which he applied	4 Particulars of the right of common, and of the land over which it is exercisable	5 Particulars of the land (if any) to which the right is attached
120 11/5/88	Registration	Amendment: Entry No. 119 above	is replaced by Entry No. 121 below	
121 11/5/88	NY. 249 15/1/88	Robert Ewbank and Eleanor Ewbank, Arncliffe Farm, Woodhall, Askrigg, Leyburn, North Yorkshire. DLX 9LF	a) A right to graze 39 sheep over the whole of the land comprised in this register unit. (Registration amendment)	Held in gross.
122 24 January 1994	N.Y.400 28 September 1993	Registration amendment: Entry No 114 above is replaced by Entry No 123 below		
123 24 January 1994	N.Y.400 28 September 1993	William Arthur Colman Daisy Bank Holly Park Huby LEEDS LS17 0BT <i>Not known at the address.</i>	A right of shooting for one gun over the whole of the land comprised in this register unit. (Registration Amendment)	Held in gross
Register amendment: See entry no. 143 below				

NOTE: This section contains the Registration of every Right of Common registered under the Act as exercisable over the whole or any part of the land described in the land section of this Register Unit.

Registration Authority
NORTH YORKSHIRE COUNTY COUNCIL

REGISTER OF COMMON LAND

Register Unit No. C.L.91
Edition No. 1

RIGHTS SECTION - Sheet No. 16

1. No. and date of entry	2. No. and date of application	3. Name and address of every applicant for registration, and the capacity in which he applied	4. Particulars of the right of common, and of the land over which it is exercisable	5. Particulars of the land (if any) to which the right is attached
124 17 November 1994	N.Y.411-413	Registration amendment:- Entry No 116 above is replaced by Entries No 125, 126 and 127 below.		
125 17 November 1994	N.Y.411 16 November 1993	Paul William Raine 88 High Street <i>Mar Chapel</i> Boroughbridge <i>Lower Arterdale</i> York <i>Knaresborough</i> YO5 9AW <i>North Yorkshire</i> <i>H G S ORG</i>	(a) A right to graze 11 sheep over the whole of the land comprised in this register unit; (b) A right of sporting over the whole of the land comprised in this register unit. (Registration amendment)	Held in gross
126 17 November 1994	N.Y.412 16 May 1994	Robert Fawcett Woodhall Askrigg Leyburn North Yorkshire <i>V.L. 12-1</i>	A right to graze one sheep over the whole of the land comprised in this register unit. (Registration amendment)	Held in gross

1. No. and date of entry	2. No. and date of application	3. Name and address of every applicant for registration, and the capacity in which he applied	4. Particulars of the right of common, and of the land over which it is exercisable	5. Particulars of the land (if any) to which the right is attached
127 17 November 1994	N.Y.413 1 December 1993	William Fawcett Banks The Greets - 5 Walled Garden Askrigg - Moor Park Leyburn - Beckwithshaw North Yorkshire Harrogate DE HG3 1DN	A right to graze one sheep over the whole of the land comprised in this register unit. (Registration amendment)	Held in gross

NOTE: This section contains the Registration of every Right of Common registered under the Act as exercisable over the whole or any part of the land described in the land section of this Register Unit.

Registration Authority
NORTH YORKSHIRE COUNTY COUNCIL

REGISTER OF COMMON LAND

Register Unit No. C.L91
Edition No. 1

RIGHTS SECTION - Sheet No. 17

1. No. and date of entry	2. No. and date of application	3. Name and address of every applicant for registration, and the capacity in which he applied	4. Particulars of the right of common, and of the land over which it is exercisable	5. Particulars of the land (if any) to which the right is attached
128 2 May 1995	N.Y. 428 23 February 1995	Registration Amendment: Entry No 118 above is replaced by Entry No 129 below.		
129 2 May 1995	N.Y. 428 23 February 1995	William Fawcett Banks The Greets Askrigg Leyburn North Yorkshire DL8 3HL	(a) A right to graze one sheep over the whole of the land comprised in this register unit; (b) Full sporting rights over the whole of the land comprised in this register unit. (Registration Amendment)	Hold in gross. (SEE ENTRY NO 137 BELOW)

C.R.
Form 3

COMMONS REGISTRATION ACT 1965

NOTE

This section contains the Registration of every Right of Common registered under the Act as exercisable over the whole or any part of the land described in the land section of this Register Unit

Registration Authority
NORTH YORKSHIRE COUNTY COUNCIL

REGISTER OF COMMON LAND

Register Unit No CL 91
Edition No

RIGHTS SECTION - Sheet No 18

1. No and date of entry	2. Date of application	3. Name and address of every applicant for registration, and the capacity in which he applied	4. Particulars of the right of common, and of the land over which it is exercisable	5. Particulars of the land (if any) to which the right is attached
130 11 February 1998	17 October 1997	REGISTER AMENDMENT:- Entry No 104 above is replaced by entry Nos 131 & 132 below.		
131 11 February 1998	17 October 1997	George Emil Porter Tofts Farm Newbiggin Askrigg	(a) the right to cut peat and take it away (b) the right to take through stones (c) the right to take ling from the whole of the land comprised in this register unit; and (d) to graze 60 ewes over the whole of the land comprised in Entry No 1 of CL32.	Stanney Pastures shown edged red on the supplemental map bearing the number CL32/96. (SEE ENTRY NOS 134 & 135 BELOW)
132 11 February 1998	17 October 1997	Gunnside Estates Ltd Gunnside Estates Office Ivelet Richmond	To graze 60 ewes over the whole of the land comprised in this register unit and over the whole of the land comprised in Entry No 1 of CL32.	Rights held in gross
(See Entry No. 139 below)		North Yorkshire		

REGISTER OF COMMON LAND

Register Unit No CL 91
Edition No

RIGHTS SECTION - Sheet No 19

1. No and date of entry	2. Date of application	3. Name and address of every applicant for registration, and the capacity in which he applied	4. Particulars of the right of common, and of the land over which it is exercisable	5. Particulars of the land (if any) to which the right is attached
133 28 October 1998	8 January 1998	Registration Amendment:- Entry No 131 above is replaced by Entry Nos 134 & 135 below		
134 28 October 1998	8 January 1998	William Porter Horrabank Farm Askrigg Leyburn Not known at this address	To graze 50 ewes over the whole of the land comprised in this register unit and the whole of the land comprised in Entry No 1 of CL32	Rights held in gross
<i>(See Entry No. 139 below)</i>				
135 28 October 1998	8 January 1998	George Emil Porter Tofts Farm Newbiggin	a) The right to cut and take peat away b) The right to take through stones c) The right to take ling From the whole of the land comprised in this register unit d) To graze 10 ewes over the whole of the land comprised in this register unit and the whole of the land comprised in Entry No 1 of CL32	
<i>(See Entry No. 139 below)</i>				

COMMONS REGISTRATION ACT 1965


This section contains the Registration of every Right of Common registered under the Act as exercisable over the whole or any part of the land described in the land section of this Register Unit

Registration Authority
NORTH YORKSHIRE COUNTY COUNCIL

REGISTER OF COMMON LAND

Register Unit No CL 91
Edition No

RIGHTS SECTION - Sheet No 20

1. No and date of entry	2. Date of application	3. Name and address of every applicant for registration, and the capacity in which he applied	4. Particulars of the right of common, and of the land over which it is exercisable	5. Particulars of the land (if any) to which the right is attached
136 28 October 1998	22 May 1998	Registration Amendment:- Entry No 129 above is replaced by Entry No 137 below		
137 28 October 1998	22 May 1998	<p>David William Banks Cowlingholme Flat Askridge Leyburn North Yorkshire  5 Walled Garden Moor Park Beckwithshaw Harrogate North Yorkshire HG3 1QN</p>	<p>a) A right to graze one sheep over the whole of the land comprised in this register unit</p> <p>b) Full sporting rights over the whole of the land comprised in this register unit</p>	Held in gross

Form 3

COMMONS REGISTRATION ACT 2006

NOTE

This section contains the Registration of every Right of Common Registered under the Act as exercisable over the whole or any part of the land described in the land section of this Register Unit

Registration Authority
NORTH YORKSHIRE COUNTY COUNCIL

REGISTER OF COMMON LAND

COMMONS ACT 2006

NORTH YORKSHIRE COUNTY COUNCIL

Register Unit No CL 91
Edition No 1

RIGHTS SECTION – Sheet No 21

REGISTRATION AUTHORITY

See Overleaf for notes

DATE 21 AUG 2018

1. No and date of entry	2. No., date and cause of application	3. Name and address of every applicant for registration or amendment, and the capacity in which they applied	4. Particulars of the right of common and of the land over which it is exercisable	5. Particulars of the land (if any) to which the right if attached or details of the owner of any right held in gross.	6. Declaration of entitlement to right and details of the right claimed
138 21 August 2018 (See entry no.106)	CA10 010 21 December 2017 S.19 of the Commons Act 2006	James Richard Alderson, Hawes Farmers Auction Mart Co. Ltd. Burtsett Road Hawes, North Yorkshire DL8 3NP	Right entry No.106 has been amended as a result of application CA10 010 which sought to correct the error made by the Commons Registration Authority when first registering the particulars of the right of common and of the land over which it is exercisable. The references to the right of turbary and the collection of through stones being exercisable over CL91 have been removed to reflect the original application.		
139 21 August 2018 (See entry nos. 9 to 105, 107 to 112 and 130 -135)	CA10 011 21 December 2017 S.19 of the Commons Act 2006	James Richard Alderson, Hawes Farmers Auction Mart Co. Ltd. Burtsett Road Hawes, North Yorkshire DL8 3NP	Right entry Nos. 9 to 105, 107 to 112 and 130 -135 (all inclusive) have been amended as a result of application CA10 011 which sought to correct the error made by the Commons Registration Authority when first registering the particulars of the right of common and of the land over which it is exercisable. The references to the rights exercisable over CL91 have been removed to reflect the original application.		

This sheet has been replaced by a fresh edition on 20th March 2019.

Form 3 COMMONS REGISTRATION ACT 2006

NOTE This section contains the Registration of every Right of Common Registered under the Act as exercisable over the whole or any part of the land described in the land section of this Register Unit

Registration Authority
NORTH YORKSHIRE COUNTY COUNCIL

REGISTER OF COMMON LAND

COMMONS ACT 2006
NORTH YORKSHIRE COUNTY COUNCIL
REGISTRATION AUTHORITY
DATE... 20 MAR 2019

Register Unit No CL 91
Edition No 2

RIGHTS SECTION – Sheet No 21

See Overleaf for notes

1. No and date of entry	2. No., date and cause of application	3. Name and address of every applicant for registration or amendment, and the capacity in which they applied	4. Particulars of the right of common and of the land over which it is exercisable	5. Particulars of the land (if any) to which the right if attached or details of the owner of any right held in gross.	6. Declaration of entitlement to right and details of the right claimed
138 21 August 2018 (See entry no.106)	CA10 010 21 December 2017 S.19 of the Commons Act 2006	James Richard Alderson, Hawes Farmers Auction Mart Co. Ltd. Burtsett Road Hawes, North Yorkshire DL8 3NP	Right entry No.106 has been amended as a result of application CA10 010 which sought to correct the error made by the Commons Registration Authority when first registering the particulars of the right of common and of the land over which it is exercisable. The references to the right of turbary and the collection of through stones being exercisable over CL91 have been removed to reflect the original application.		
139 21 August 2018 (See entry nos. 9 to 105, 107 to 112 and 130 -135)	CA10 011 21 December 2017 S.19 of the Commons Act 2006	James Richard Alderson, Hawes Farmers Auction Mart Co. Ltd. Burtsett Road Hawes, North Yorkshire DL8 3NP	Right entry Nos. 9 to 105, 107 to 112 and 130 -135 (all inclusive) have been amended as a result of application CA10 011 which sought to correct the error made by the Commons Registration Authority when first registering the particulars of the right of common and of the land over which it is exercisable. The references to the rights exercisable over CL91 have been removed to reflect the original application.		
140 20 March 2019 (see entry 1)	CA14 043 28 August 2018 Schedule 3 Commons Act 2006	James Andrew Holdsworth, Bear Park, Carperby, Leyburn, North Yorkshire DL8 4DN. Owner	A right to graze 1 sheep over the whole of the land comprised in this register unit.	The right of common at entry no. 1 (a) above was severed from the land to which it was previously attached and became a right of common in gross. Owner: James Andrew Holdsworth, Bear Park, Carperby, Leyburn, North Yorkshire DL8 4DN.	

This sheet was replaced by a fresh edition on 2nd December 2019.

This section contains the Registration of every Right of Common Registered under the Act as exercisable over the whole or any part of the land described in the land section of this Register Unit

Registration Authority
NORTH YORKSHIRE COUNTY COUNCIL

REGISTER OF COMMON LAND

COMMONS ACT 2006

NORTH YORKSHIRE COUNTY COUNCIL

Register Unit No CL 91
Edition No 3

RIGHTS SECTION – Sheet No 21

REGISTRATION AUTHORITY

- 2 DEC 2019

See Overleaf for notes

1. No and date of entry	2. No., date and cause of application	3. Name and address of every applicant for registration or amendment, and the capacity in which they applied	4. Particulars of the right of common and of the land over which it is exercisable	5. Particulars of the land (if any) to which the right if attached or details of the owner of any right held in gross.	6. Declaration of entitlement to right and details of the right claimed
138 21 August 2018 (See entry no.106)	CA10 010 21 December 2017 S.19 of the Commons Act 2006	James Richard Alderson, Hawes Farmers Auction Mart Co. Ltd. Burtsett Road Hawes, North Yorkshire DL8 3NP	Right entry No.106 has been amended as a result of application CA10 010 which sought to correct the error made by the Commons Registration Authority when first registering the particulars of the right of common and of the land over which it is exercisable. The references to the right of turbary and the collection of through stones being exercisable over CL91 have been removed to reflect the original application.		
139 21 August 2018 (See entry nos. 9 to 105, 107 to 112 and 130 -135)	CA10 011 21 December 2017 S.19 of the Commons Act 2006	James Richard Alderson, Hawes Farmers Auction Mart Co. Ltd. Burtsett Road Hawes, North Yorkshire DL8 3NP	Right entry Nos. 9 to 105, 107 to 112 and 130 -135 (all inclusive) have been amended as a result of application CA10 011 which sought to correct the error made by the Commons Registration Authority when first registering the particulars of the right of common and of the land over which it is exercisable. The references to the rights exercisable over CL91 have been removed to reflect the original application.		
140 20 March 2019 (see entry 1)	CA14 043 28 August 2018 Schedule 3 Commons Act 2006	James Andrew Holdsworth, Bear Park, Carperby, Leyburn, North YorkshireDL8 4DN. Owner	A right to graze 1 sheep over the whole of the land comprised in this register unit.	The right of common at entry no. 1 (a) above was severed from the land to which it was previously attached and became a right of common in gross. Owner: James Andrew Holdsworth, Bear Park, Carperby, Leyburn, North YorkshireDL8 4DN.	
141 2 December 2019 (see entry 4)	CA7 005 3 October 2019 s.13 of Commons Act 2006	Registration amendment: the right of common registered at entry No. 4 above was extinguished on the application of: Elam Kirkbride Banks, The Greets, Market Place, Askrigg, North Yorkshire DL8 3HL. Owner of the land to which the right of common was attached.			

Form 3 COMMONS REGISTRATION ACT 2006

NOTE

This section contains the Registration of every Right of Common Registered under the Act as exercisable over the whole or any part of the land described in the Land section of this Register Unit

Registration Authority
NORTH YORKSHIRE COUNTY COUNCIL

REGISTER OF COMMON LAND

RIGHTS SECTION – Sheet No 22

COMMONS ACT 2006

NORTH YORKSHIRE COUNTY COUNCIL

REGISTRATION AUTHORITY

20 OCT 2022

Register Unit No CL 91
Edition No 1

See Overleaf for notes

1. No and date of entry	2. No., date and cause of application	3. Name and address of every applicant for registration or amendment, and the capacity in which they applied	4. Particulars of the right of common and of the land over which it is exercisable	5. Particulars of the land (if any) to which the right if attached or details of the owner of any right held in gross.	6. Declaration of entitlement to right and details of the right claimed
142 20 October 2022 (See entry no.137)	CA6 043 11 August 2022 S.12 of the Commons Act 2006	Mark Christopher Camacho, High Kennels Cottage, Ruffin Lane, Eddlethorpe, Malton, North Yorkshire YO17 9QU. Transferee	a) A right to graze one sheep over the whole of the land comprised in this register unit b) Full sporting rights over the whole of the land comprised in this register unit	Right of common held in gross. Owner: Mark Christopher Camacho, High Kennels Cottage, Ruffin Lane, Eddlethorpe, Malton, North Yorkshire YO17 9QU.	

This sheet has been replaced by a fresh edition on 1st November 2023

REGISTER OF COMMON LAND

COMMONS ACT 2006

Register Unit No CL 91
Edition No 2

RIGHTS SECTION – Sheet No 22

NORTH YORKSHIRE COUNCIL

See Overleaf for notes

COMMONS REGISTRATION AUTHORITY

- 1 NOV 2023

1. No and date of entry	2. No., date and cause of application	3. Name and address of every applicant for registration or amendment, and the capacity in which they applied	4. Particulars of the right of common and of the land over which it is exercisable	5. Particulars of the land (if any) to which the right is attached or details of the owner of any right held in gross.	6. Declaration of entitlement to right and details of the right claimed
142 20 October 2022 (See entry no.137)	CA6 043 11 August 2022 s.12 of the Commons Act 2006	Mark Christopher Camacho, High Kennels Cottage, Ruffin Lane, Eddlethorpe, Malton, North Yorkshire YO17 9QU. Transferee	a) A right to graze one sheep over the whole of the land comprised in this register unit b) Full sporting rights over the whole of the land comprised in this register unit	Right of common held in gross. Owner: Mark Christopher Camacho, High Kennels Cottage, Ruffin Lane, Eddlethorpe, Malton, North Yorkshire YO17 9QU.	
143 1 November 2023 (See entry 123)	CA6 048 10 August 2023 s.12 of the Commons Act 2006	Neil Sinclair Harley, Cheswell Grange, Cheswell, Newport TF10 9AE Transferee	A right of shooting for one gun over the whole of the land comprised in this register unit.	Right of common held in gross. Owner: Neil Sinclair Harley, Cheswell Grange, Cheswell, Newport TF10 9AE	

C.R.
Form 4

COMMONS REGISTRATION ACT 1965

NOTE: This section contains the registration of every person registered under the Act as owner of any of the land described in the land section of this register unit. It does not contain any registration in respect of land of which the freehold is registered under the Land Registration Acts 1925 and 1936, but the absence from this section of a registration in respect of any land described in the land section does not necessarily indicate that the freehold of that land is registered under those Acts.

Registration authority

Register unit No. C.L. 91

Edition No.

Register of COMMON LAND

COMMONS REGISTRATION ACT
NORTH RIDING COUNTY COUNCIL
REGISTRATION AUTHORITY
Date 28 JUN 1968

See Overleaf
for Notes

OWNERSHIP SECTION—Sheet No. 1

1 No. and date of entry	2 No. and date of application	3 Name and Address of person registered as owner	4 Particulars of the land to which the registration applies
1 4th April, 68 (See Entry No. below)	224 3rd Jan. 68	Askrigg Parish Council. (Registration Provisional)	The whole of the land comprised in this register unit.
2 22nd Feb. 71		The registration at Entry No. 1 above being undisputed, became final on the 1st October, 1970.	