

Appendix One

Site Plans

1.

Sample Study Area Location Plans

CS049966_01_020_Rev1
CS049966_01_021_Rev1
CS049966_01_022_Rev1
CS049966_01_023_Rev1
CS049966_01_024_Rev1
CS049966_01_025_Rev1
CS049966_01_026_Rev1
CS049966_01_027_Rev1
CS049966_01_028_Rev1
CS049966_01_029_Rev1
CS049966_01_030_Rev1
CS049966_01_031_Rev1

ASMRP1.1 Sample Study Area
ASMRP1.2 Sample Study Area
ASMRP2 Sample Study Area
ASMRP 3 Sample Study Area
ASMRP 4 Sample Study Area
ASMRP 5 Sample Study Area
ASMRP 6 Sample Study Area
ASMRP7 Sample Study Area
ASMRP 8 Sample Study Area
ASMRP9 Sample Study Area
ASMRP12 Sample Study Area
ASMRP 14 Sample Study Area

2.

Landform Element Classification Plans

CS049966_01_056_Rev1
CS049966_01_057_Rev1
CS049966_01_058_Rev1
CS049966_01_059_Rev1
CS049966_01_060_Rev1
CS049966_01_061_Rev1
CS049966_01_062_Rev1
CS049966_01_063_Rev1
CS049966_01_064_Rev1
CS049966_01_065_Rev1
CS049966_01_066_Rev1
CS049966_01_067_Rev1

ASMRP 1.1 Landform Element Classification
ASMRP 1.2 Landform Element Classification
ASMRP 2 Landform Element Classification
ASMRP 3 Landform Element Classification
ASMRP 4 Landform Element Classification
ASMRP 5 Landform Element Classification
ASMRP 6 Landform Element Classification
ASMRP 7 Landform Element Classification
ASMRP 8 Landform Element Classification
ASMRP 9 Landform Element Classification
ASMRP 12 Landform Element Classification
ASMRP 14 Landform Element Classification

3.

Landscape Character Assessment Plans

CS049966_01_032_Rev1
CS049966_01_033_Rev1
CS049966_01_034_Rev1
CS049966_01_035_Rev1
CS049966_01_036_Rev1
CS049966_01_037_Rev1
CS049966_01_038_Rev1
CS049966_01_039_Rev1
CS049966_01_040_Rev1
CS049966_01_041_Rev1
CS049966_01_042_Rev1
CS049966_01_043_Rev1

ASMRP 1.1 Landscape Character Assessment
ASMRP 1.2 Landscape Character Assessment
ASMRP 2 Landscape Character Assessment
ASMRP 3 Landscape Character Assessment
ASMRP 4 Landscape Character Assessment
ASMRP 5 Landscape Character Assessment
ASMRP 6 Landscape Character Assessment
ASMRP 7 Landscape Character Assessment
ASMRP 8 Landscape Character Assessment
ASMRP 9 Landscape Character Assessment
ASMRP 12 Landscape Character Assessment
ASMRP 14 Landscape Character Assessment

4.

Historic Environment Plans

CS049966_01_068_Rev4
CS049966_01_069_Rev4
CS049966_01_070_Rev4
CS049966_01_071_Rev4
CS049966_01_072_Rev4
CS049966_01_073_Rev4
CS049966_01_074_Rev4
CS049966_01_075_Rev4
CS049966_01_076_Rev4
CS049966_01_077_Rev4
CS049966_01_078_Rev4
CS049966_01_079_Rev4

ASMRP 1.1 Historic Environment
ASMRP 1.2 Historic Environment
ASMRP 2 Historic Environment
ASMRP 3 Historic Environment
ASMRP 4 Historic Environment
ASMRP 5 Historic Environment
ASMRP 6 Historic Environment
ASMRP 7 Historic Environment
ASMRP 8 Historic Environment
ASMRP 9 Historic Environment
ASMRP 12 Historic Environment
ASMRP 14 Historic Environment

5.

Phase 1 Habitat Survey Plans

CS049966_01_044_Rev1
CS049966_01_045_Rev1
CS049966_01_046_Rev1
CS049966_01_047_Rev1
CS049966_01_048_Rev1
CS049966_01_049_Rev1
CS049966_01_050_Rev1
CS049966_01_051_Rev1
CS049966_01_052_Rev1
CS049966_01_053_Rev2
CS049966_01_054_Rev1
CS049966_01_055_Rev1

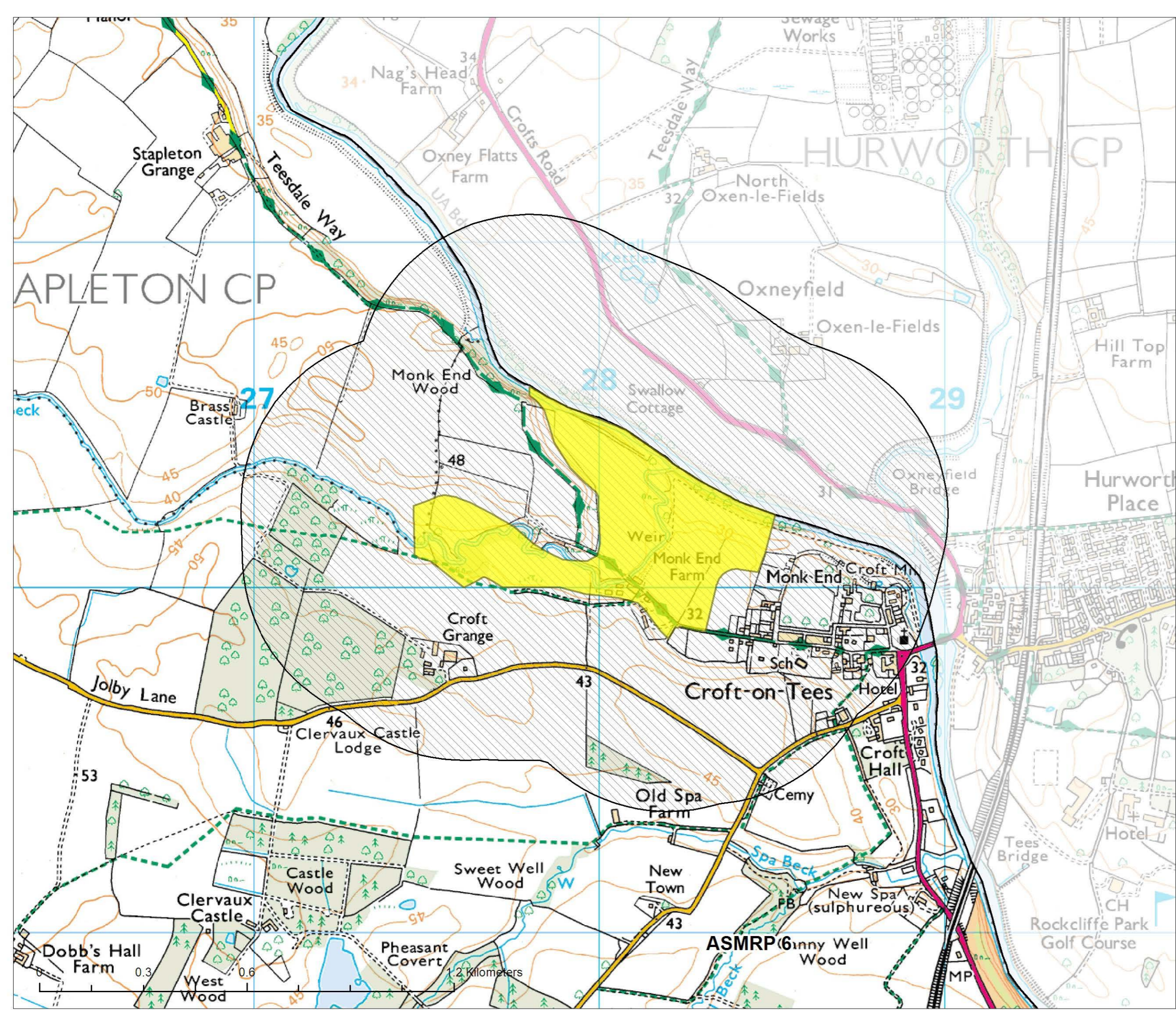
ASMRP 1.1 Phase 1 Habitat Survey
ASMRP 1.2 Phase 1 Habitat Survey
ASMRP 2 Phase 1 Habitat Survey
ASMRP 3 Phase 1 Habitat Survey
ASMRP 4 Phase 1 Habitat Survey
ASMRP 5 Phase 1 Habitat Survey
ASMRP 6 Phase 1 Habitat Survey
ASMRP 7 Phase 1 Habitat Survey
ASMRP 8 Phase 1 Habitat Survey
ASMRP 9 Phase 1 Habitat Survey
ASMRP 12 Phase 1 Habitat Survey
ASMRP 14 Phase 1 Habitat Survey

6.

LiDAR Data

CS049966_01_080_Rev1
CS049966_01_081_Rev1
CS049966_01_082_Rev1
CS049966_01_083_Rev1
CS049966_01_084_Rev1
CS049966_01_085_Rev1
CS049966_01_086_Rev1
CS049966_01_087_Rev1

LiDAR Data ASMRP 1.1
LiDAR Data ASMRP 1.2
LiDAR Data ASMRP 2
LiDAR Data ASMRP 3
LiDAR Data ASMRP 6
LiDAR Data ASMRP 9
LiDAR Data ASMRP 12
LiDAR Data ASMRP 14



Key

- ASMRP 1
- ASMRP 2
- ASMRP 3
- ASMRP 4
- ASMRP 5
- ASMRP 6
- ASMRP 7
- ASMRP 8
- ASMRP 9
- ASMRP 12
- ASMRP 14
- 500m Buffer of Sample Sites
- Study Area

Client

North Yorkshire County Council

(C) Crown Copyright and database right 2011. Ordnance Survey 100017946 North Yorkshire County Council

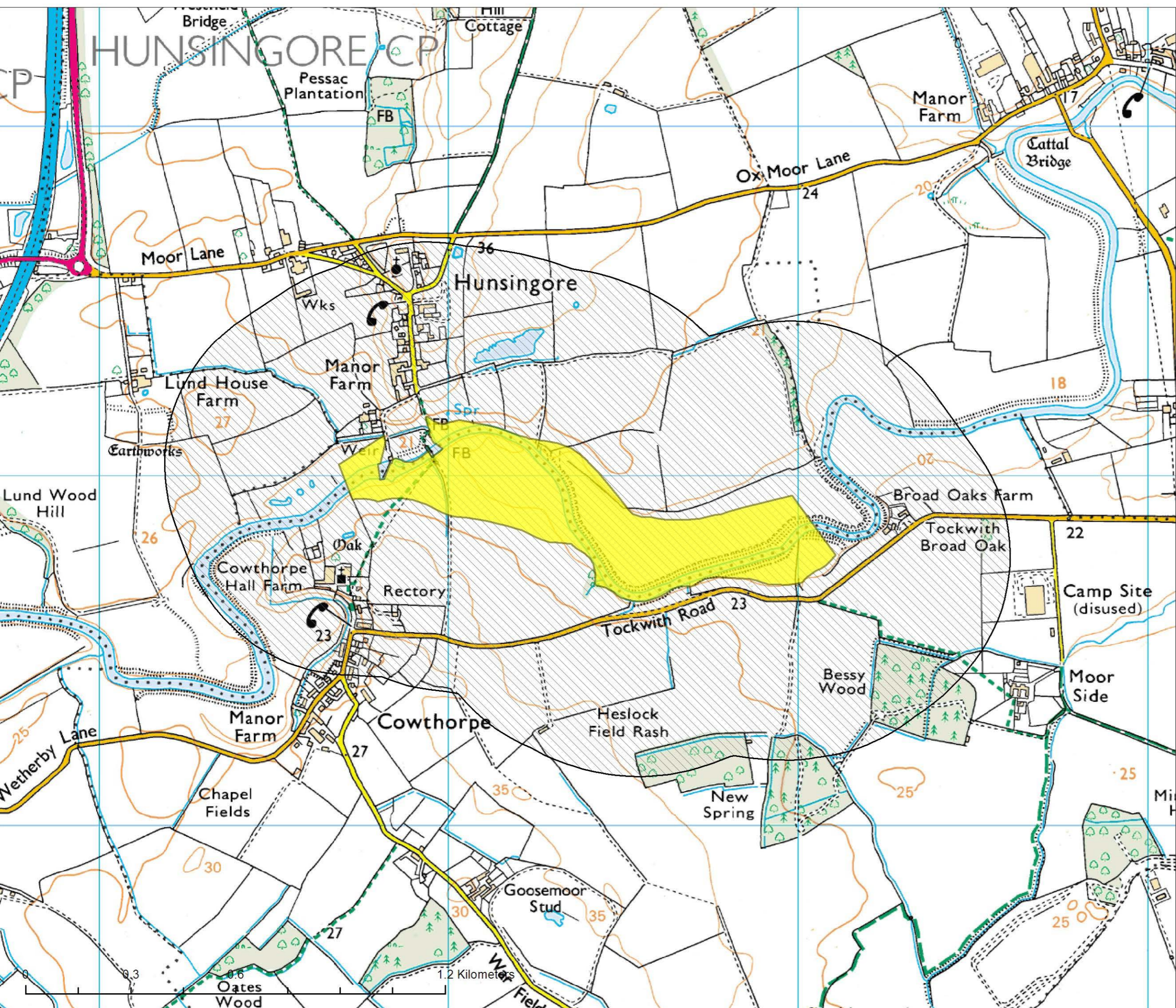
NYCC/BES/18376
Managing Landscape Change

ASMRP 1.1
SAMPLE STUDY AREA

Drawn By	KJ
Checked By	AT
Approved By	JG
Drawing No	CS_049966_01_20_Rev1
Date	03 October 2011

CAPITA SYMONDS

The Capita Building
 Kingmoor Business Park
 Carlisle
 CA6 4SJ



Key

- ASMRP 1
- ASMRP 2
- ASMRP 3
- ASMRP 4
- ASMRP 5
- ASMRP 6
- ASMRP 7
- ASMRP 8
- ASMRP 9
- ASMRP 12
- ASMRP 14
- 500m Buffer of Sample Sites
- Study Area

Client



(C) Crown Copyright and database right 2011. Ordnance Survey 100017946 North Yorkshire County Council

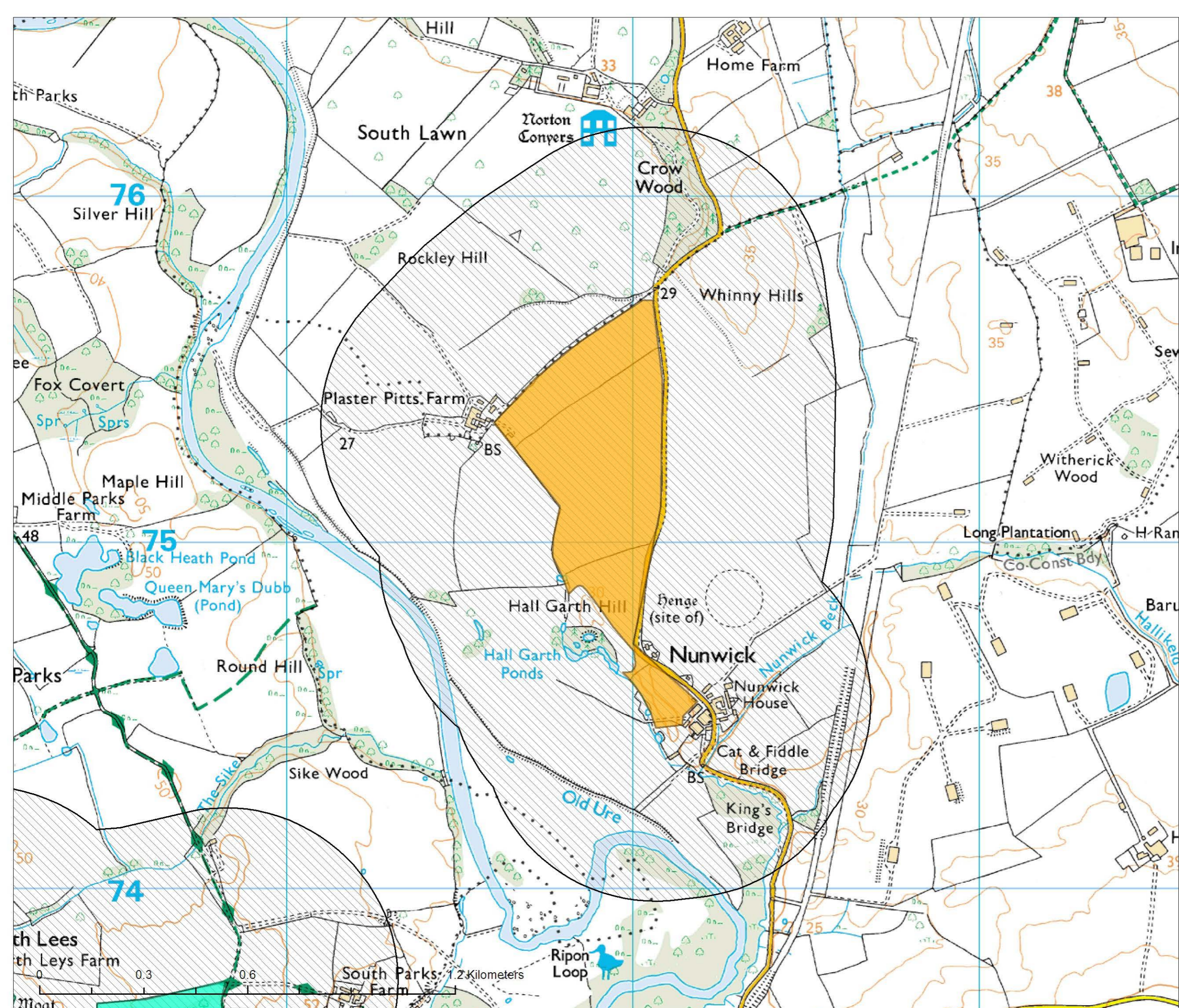
NYCC/BES/18376
Managing Landscape Change

ASMRP 1.2
SAMPLE STUDY AREA

Drawn By	KJ
Checked By	AT
Approved By	JG
Drawing No	CS_049966_01_21_Rev1
Date	03 October 2011

CAPITA SYMONDS

The Capita Building
 Kingmoor Business Park
 Carlisle
 CA6 4SJ



Key

- ASMRP 1
- ASMRP 2
- ASMRP 3
- ASMRP 4
- ASMRP 5
- ASMRP 6
- ASMRP 7
- ASMRP 8
- ASMRP 9
- ASMRP 12
- ASMRP 14
- 500m Buffer of Sample Sites
- Study Area

Client



(C) Crown Copyright and database right 2011. Ordnance Survey 100017946 North Yorkshire County Council

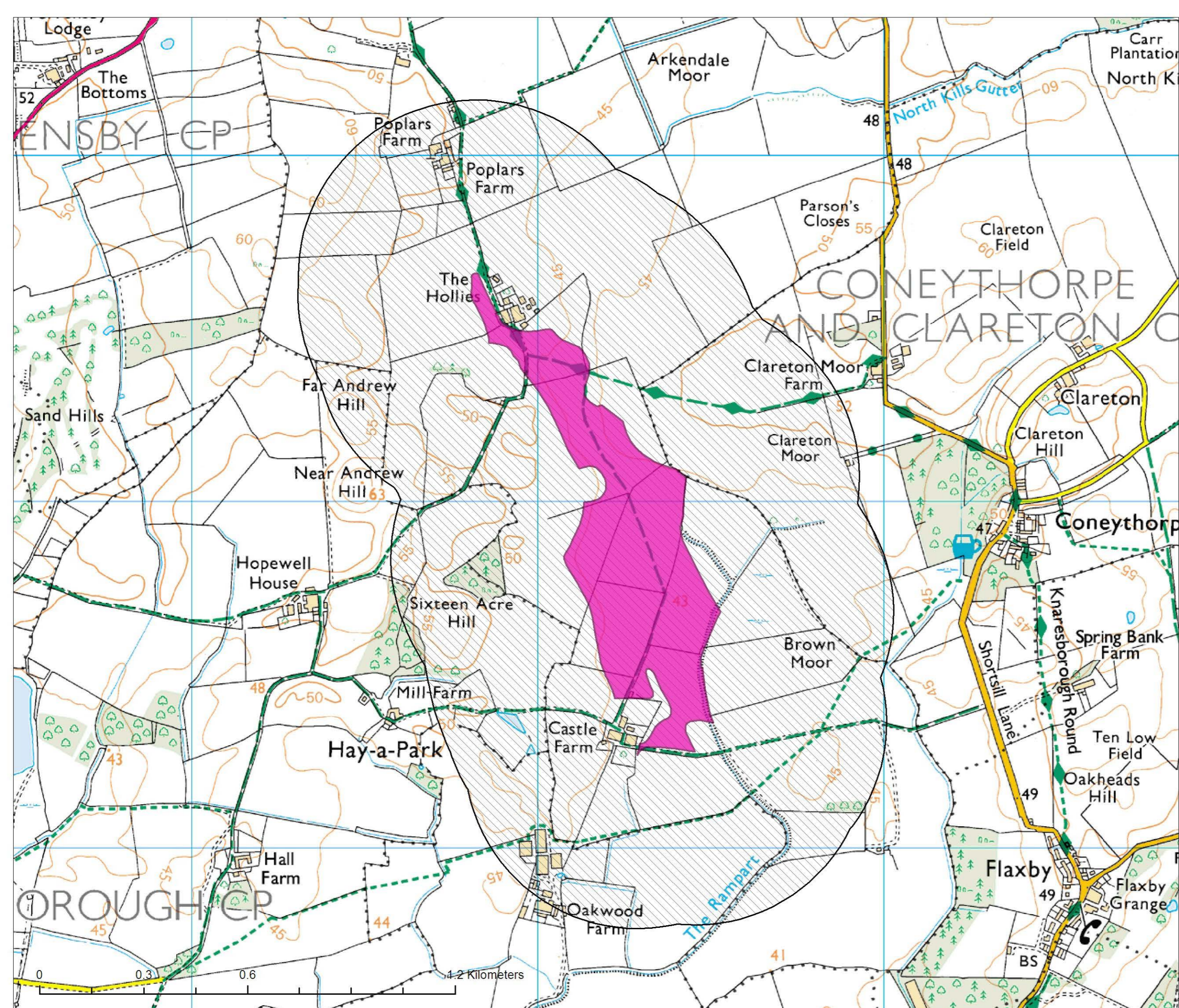
NYCC/BES/18376
Managing Landscape Change

ASMRP 2
SAMPLE STUDY AREA

Drawn By	KJ
Checked By	AT
Approved By	JG
Drawing No	CS_049966_01_22_Rev1
Date	03 October 2011

CAPITA SYMONDS

The Capita Building
 Kingmoor Business Park
 Carlisle
 CA6 4SJ



Key

- ASMRP 1
- ASMRP 2
- ASMRP 3
- ASMRP 4
- ASMRP 5
- ASMRP 6
- ASMRP 7
- ASMRP 8
- ASMRP 9
- ASMRP 12
- ASMRP 14
- 500m Buffer of Sample Sites
- Study Area

Client



(C) Crown Copyright and database right 2011. Ordnance Survey 100017946 North Yorkshire County Council

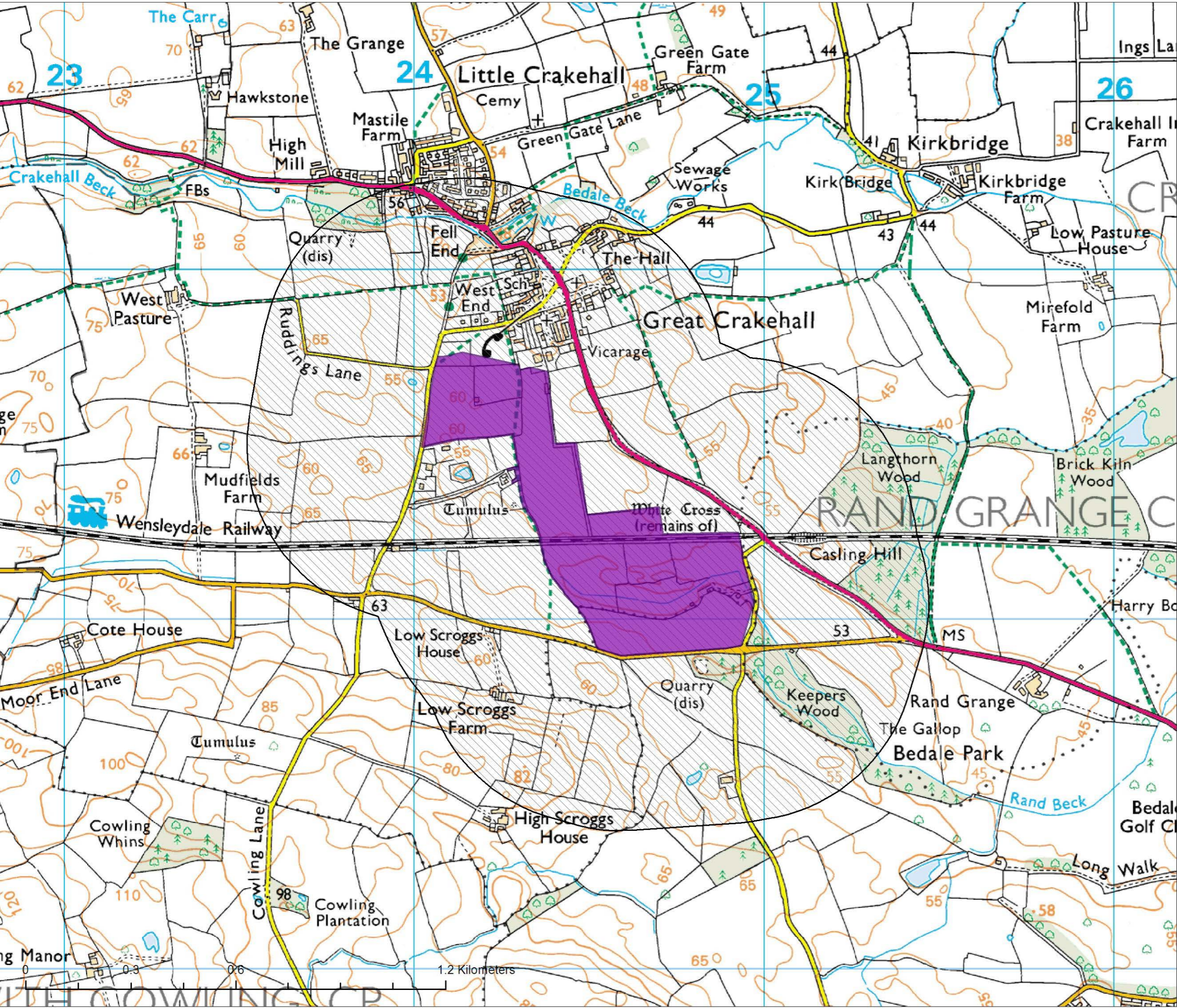
NYCC/BES/18376
Managing Landscape Change

ASMRP 3
SAMPLE STUDY AREA

Drawn By	KJ
Checked By	AT
Approved By	JG
Drawing No	CS_049966_01_23_Rev1
Date	03 October 2011

CAPITA SYMONDS

The Capita Building
 Kingmoor Business Park
 Carlisle
 CA6 4SJ



Key

- ASMRP 1
- ASMRP 2
- ASMRP 3
- ASMRP 4
- ASMRP 5
- ASMRP 6
- ASMRP 7
- ASMRP 8
- ASMRP 9
- ASMRP 12
- ASMRP 14
- 500m Buffer of Sample Sites
- Study Area

Client



(C) Crown Copyright and database right 2011. Ordnance Survey 100017946 North Yorkshire County Council

NYCC/BES/18376
Managing Landscape Change

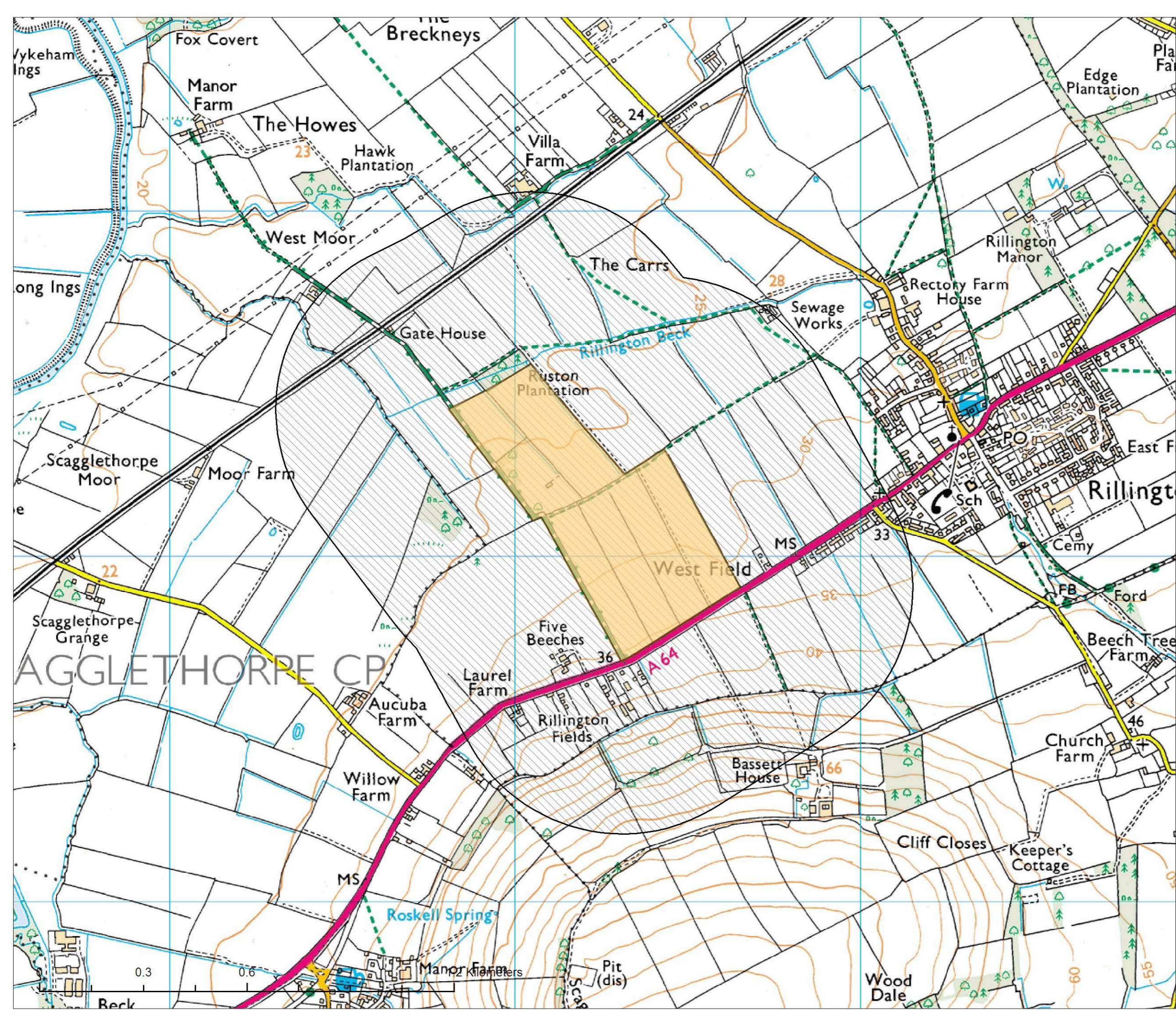
ASMRP 4
SAMPLE STUDY AREA

Drawn By	KJ
Checked By	AT
Approved By	JG
Drawing No	CS_049966_01_24_Rev1
Date	03 October 2011

CAPITA SYMONDS

The Capita Building
 Kingmoor Business Park
 Carlisle
 CA6 4SJ





Key

- ASMRP 1
- ASMRP 2
- ASMRP 3
- ASMRP 4
- ASMRP 5
- ASMRP 6
- ASMRP 7
- ASMRP 8
- ASMRP 9
- ASMRP 12
- ASMRP 14
- 500m Buffer of Sample Sites
- Study Area

Client



(C) Crown Copyright and database right 2011. Ordnance Survey 100017946 North Yorkshire County Council

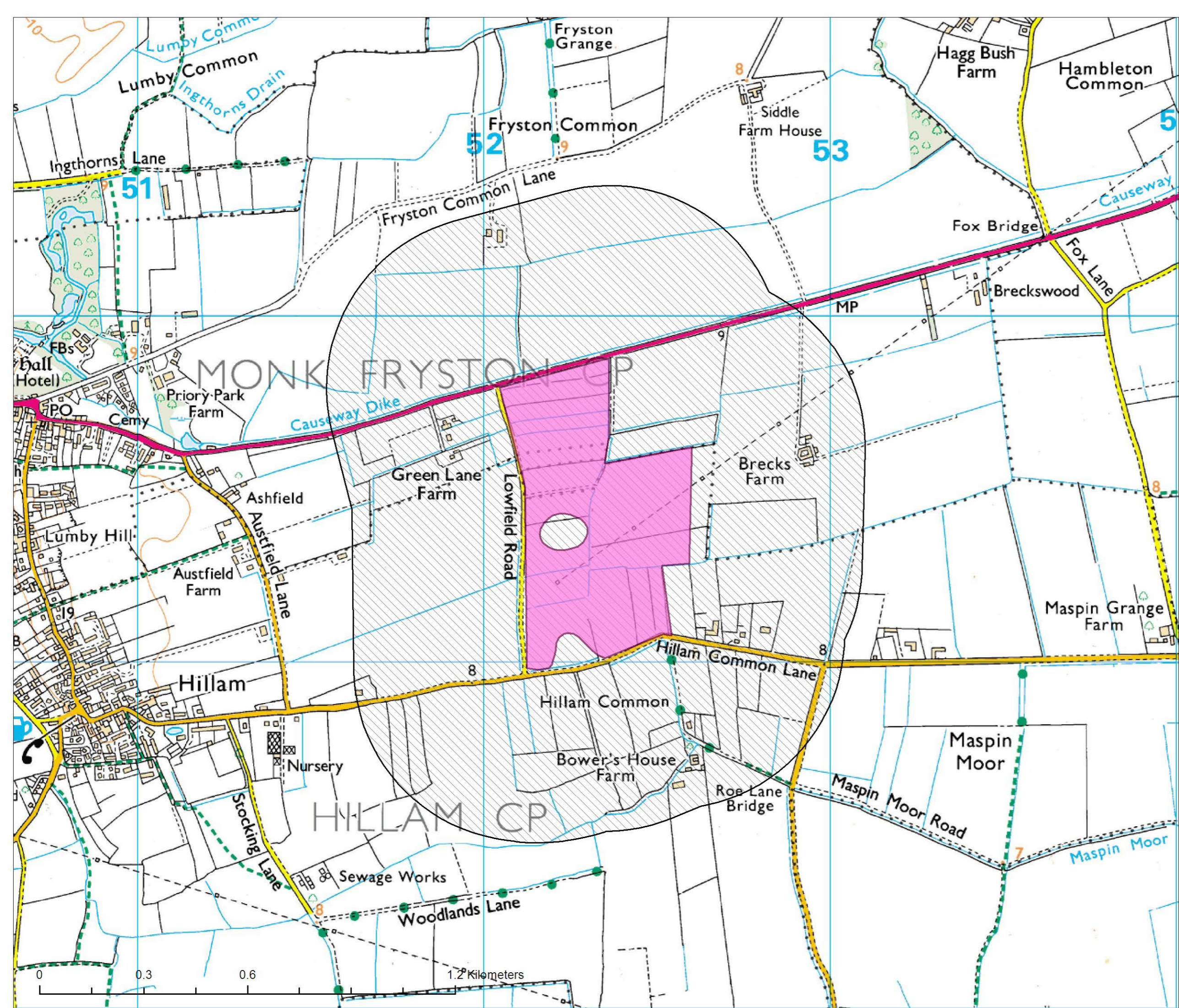
NYCC/BES/18376
Managing Landscape Change

ASMRP 5
SAMPLE STUDY AREA

Drawn By	KJ
Checked By	AT
Approved By	JG
Drawing No	CS_049966_01_25_Rev1
Date	03 October 2011

CAPITA SYMONDS

The Capita Building
 Kingmoor Business Park
 Carlisle
 CA6 4SJ



Key

- ASMRP 1
- ASMRP 2
- ASMRP 3
- ASMRP 4
- ASMRP 5
- ASMRP 6
- ASMRP 7
- ASMRP 8
- ASMRP 9
- ASMRP 12
- ASMRP 14
- 500m Buffer of Sample Sites
- Study Area

Client

North Yorkshire County Council

(C) Crown Copyright and database right 2011. Ordnance Survey 100017946 North Yorkshire County Council

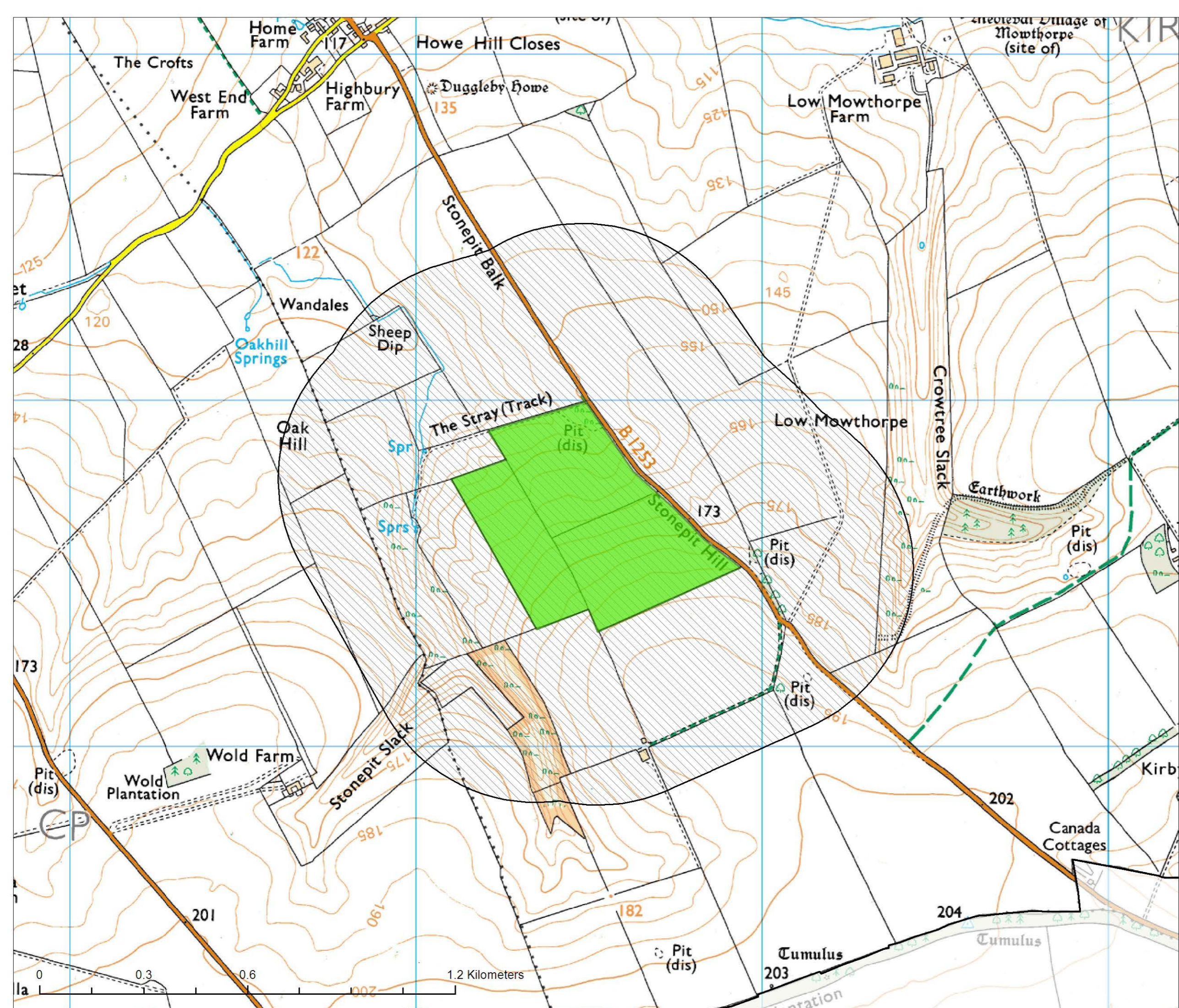
NYCC/BES/18376
Managing Landscape Change

ASMRP 6
SAMPLE STUDY AREA

Drawn By	KJ
Checked By	AT
Approved By	JG
Drawing No	CS_049966_01_26_Rev1
Date	03 October 2011

CAPITA SYMONDS

The Capita Building
 Kingmoor Business Park
 Carlisle
 CA6 4SJ



Key

- ASMRP 1
- ASMRP 2
- ASMRP 3
- ASMRP 4
- ASMRP 5
- ASMRP 6
- ASMRP 7
- ASMRP 8
- ASMRP 9
- ASMRP 12
- ASMRP 14
- 500m Buffer of Sample Sites
- Study Area

Client



(C) Crown Copyright and database right 2011. Ordnance Survey 100017946 North Yorkshire County Council

NYCC/BES/18376
Managing Landscape Change

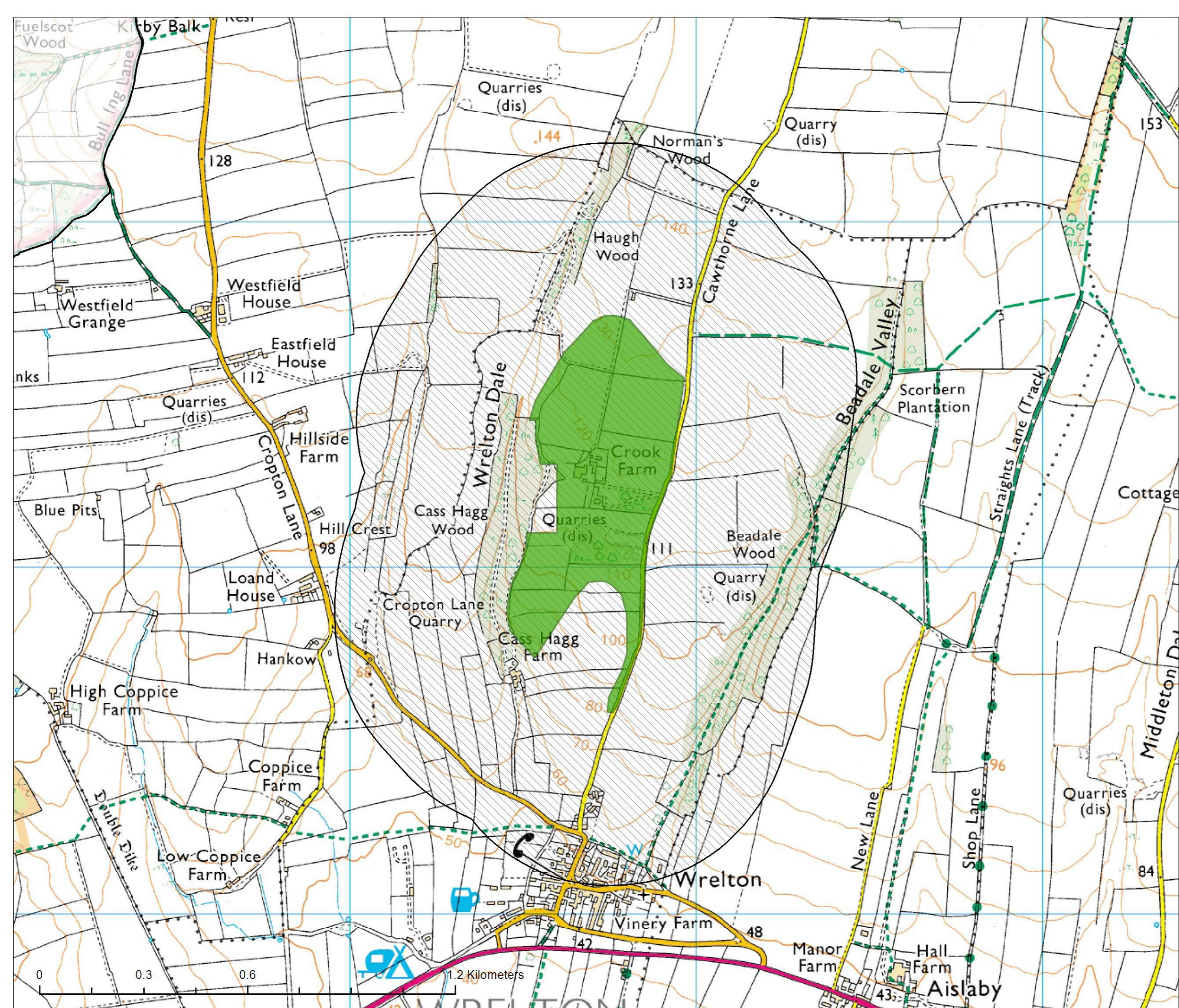
ASMRP 7
SAMPLE STUDY AREA

Drawn By	KJ
Checked By	AT
Approved By	JG
Drawing No	CS_049966_01_27_Rev1
Date	03 October 2011

CAPITA SYMONDS

The Capita Building
 Kingmoor Business Park
 Carlisle
 CA6 4SJ





Key

- ASMRP 1
- ASMRP 2
- ASMRP 3
- ASMRP 4
- ASMRP 5
- ASMRP 6
- ASMRP 7
- ASMRP 8
- ASMRP 9
- ASMRP 12
- ASMRP 14
- 500m Buffer of Sample Sites
- Study Area

Client



(C) Crown Copyright and database right 2011. Ordnance Survey 100017946 North Yorkshire County Council

NYCC/BES/18376
Managing Landscape Change

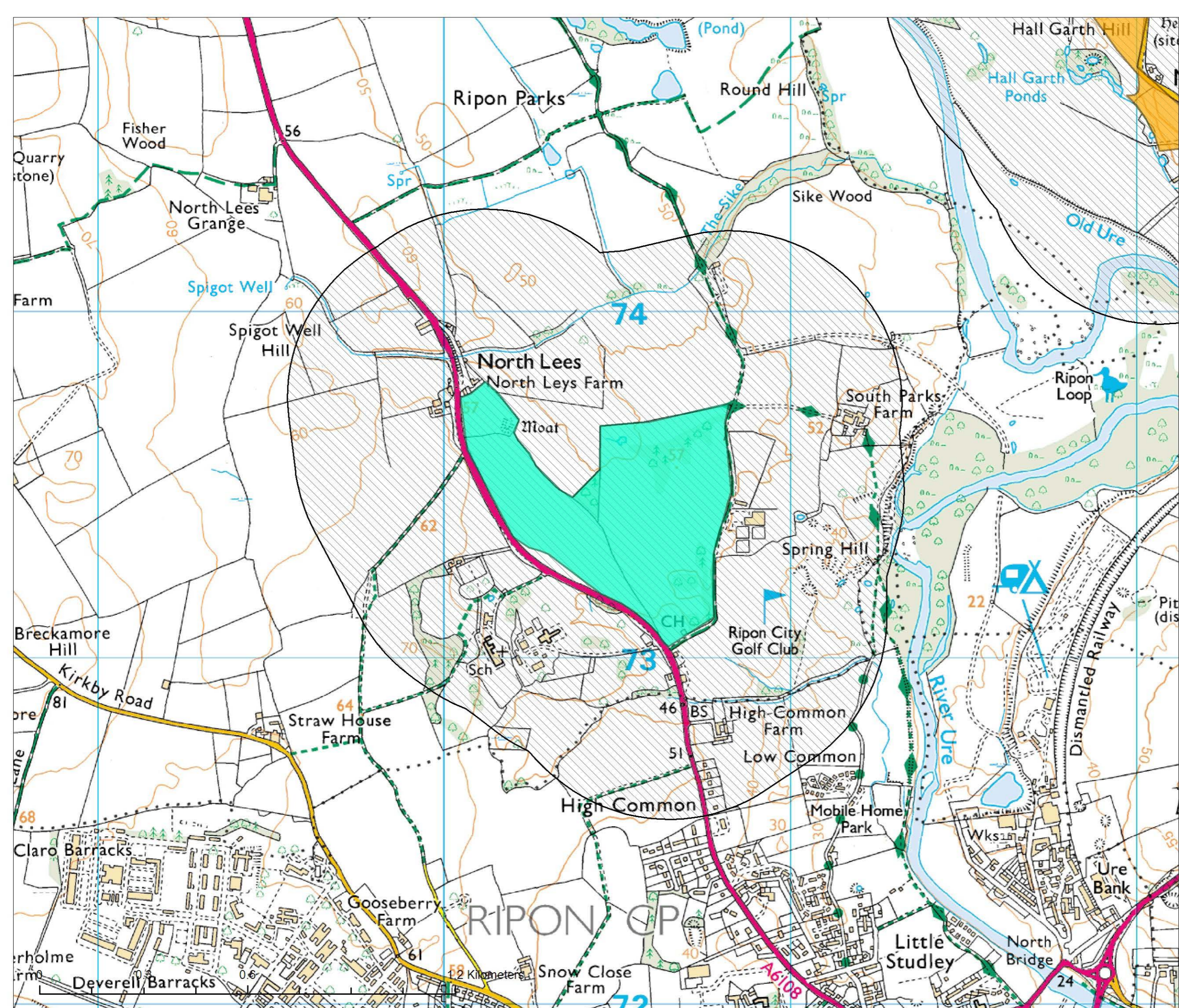
ASMRP 8
SAMPLE STUDY AREA

Drawn By	KJ
Checked By	AT
Approved By	JG
Drawing No	CS_049966_01_28_Rev1
Date	03 October 2011

CAPITA SYMONDS

The Capita Building
 Kingmoor Business Park
 Carlisle
 CA6 4SJ





Key

- ASMRP 1
- ASMRP 2
- ASMRP 3
- ASMRP 4
- ASMRP 5
- ASMRP 6
- ASMRP 7
- ASMRP 8
- ASMRP 9
- ASMRP 12
- ASMRP 14
- 500m Buffer of Sample Sites
- Study Area

Client



(C) Crown Copyright and database right 2011. Ordnance Survey 100017946 North Yorkshire County Council

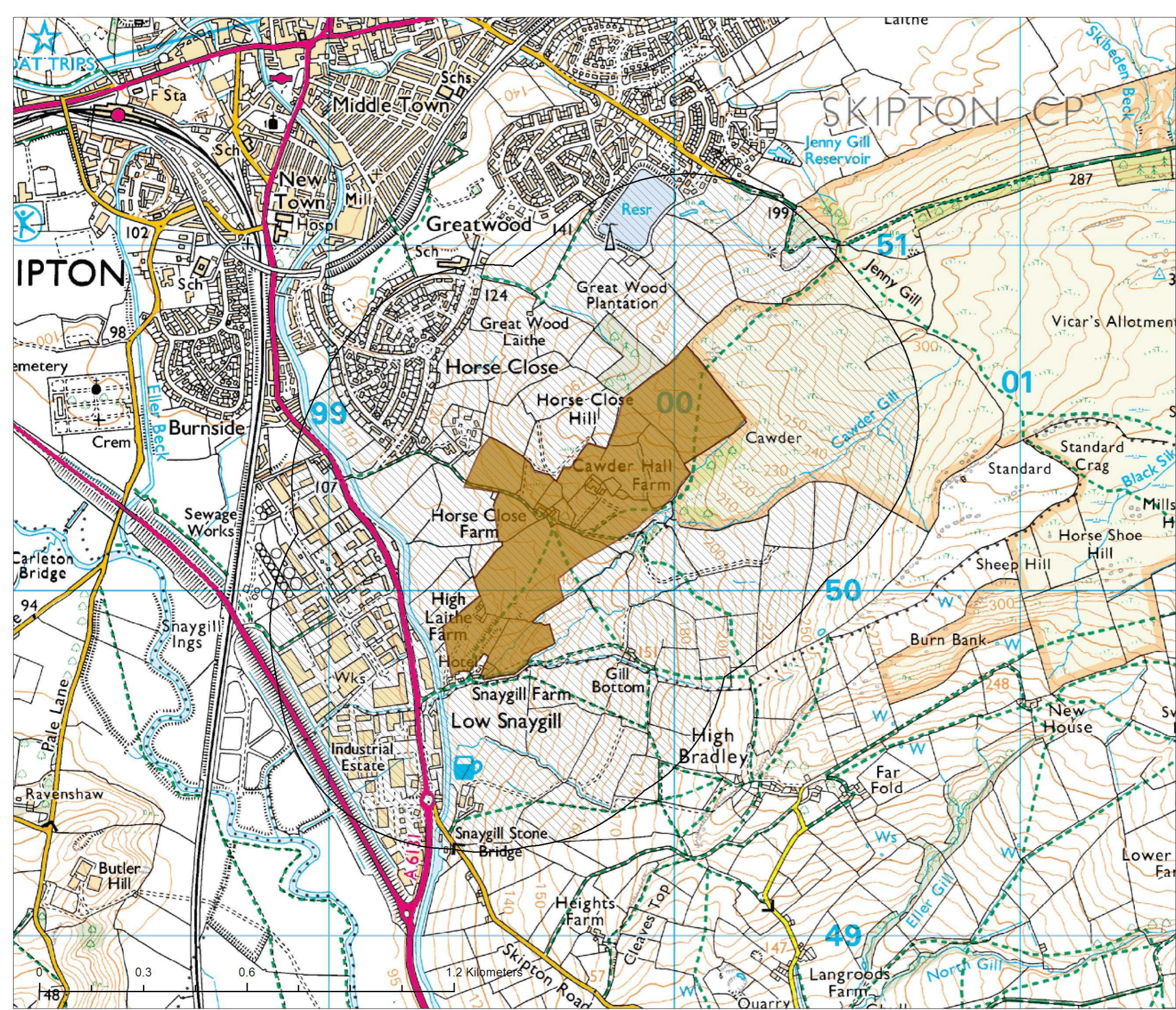
NYCC/BES/18376
Managing Landscape Change

ASMRP 9
SAMPLE STUDY AREA

Drawn By	KJ
Checked By	AT
Approved By	JG
Drawing No	CS_049966_01_29_Rev1
Date	03 October 2011

CAPITA SYMONDS

The Capita Building
 Kingmoor Business Park
 Carlisle
 CA6 4SJ



Key

- ASMRP 1
- ASMRP 2
- ASMRP 3
- ASMRP 4
- ASMRP 5
- ASMRP 6
- ASMRP 7
- ASMRP 8
- ASMRP 9
- ASMRP 12
- ASMRP 14
- 500m Buffer of Sample Sites
- Study Area

Client

North Yorkshire County Council

(C) Crown Copyright and database right 2011. Ordnance Survey 100017946 North Yorkshire County Council

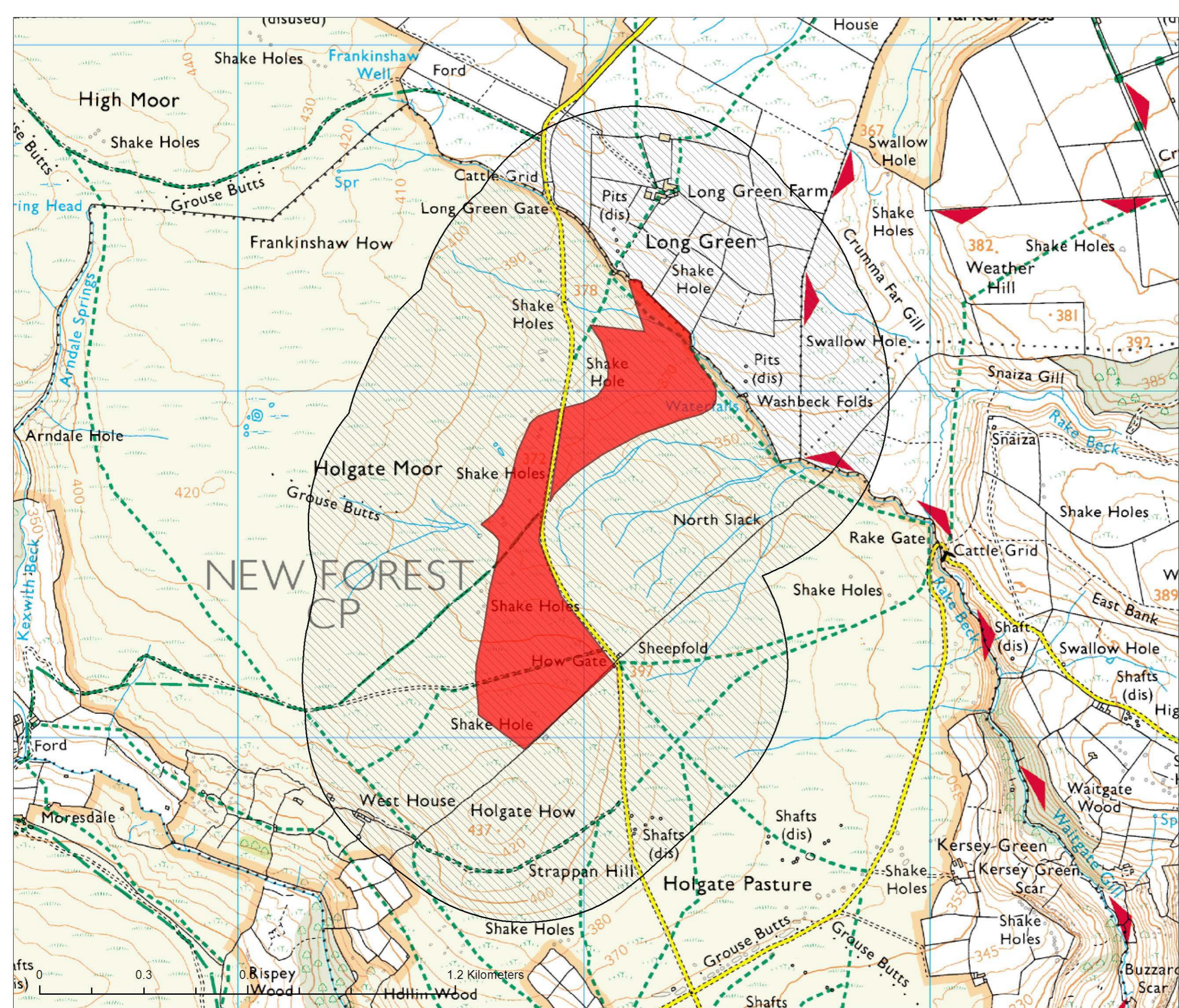
NYCC/BES/18376
Managing Landscape Change

ASMRP 12
SAMPLE STUDY AREA

Drawn By	KJ
Checked By	AT
Approved By	JG
Drawing No	CS_049966_01_30_Rev1
Date	03 October 2011

CAPITA SYMONDS

The Capita Building
 Kingmoor Business Park
 Carlisle
 CA6 4SJ



Key

- ASMRP 1
- ASMRP 2
- ASMRP 3
- ASMRP 4
- ASMRP 5
- ASMRP 6
- ASMRP 7
- ASMRP 8
- ASMRP 9
- ASMRP 12
- ASMRP 14
- 500m Buffer of Sample Sites
- Study Area

Client

North Yorkshire County Council

(C) Crown Copyright and database right 2011. Ordnance Survey 100017946 North Yorkshire County Council

NYCC/BES/18376
Managing Landscape Change

ASMRP 14
SAMPLE STUDY AREA

Drawn By	KJ
Checked By	AT
Approved By	JG
Drawing No	CS_049966_01_31_Rev1
Date	03 October 2011

CAPITA SYMONDS

The Capita Building
 Kingmoor Business Park
 Carlisle
 CA6 4SJ