

**Recommendations for Polling Districts, Polling Places and
Polling Stations in the North Yorkshire Council area -
Harrogate and Knaresborough Constituency**

Contents

Polling Districts and Polling Places Review	2
Background	2
Polling District and Polling Station Review 2023/24: Including (Acting) Returning Officer's Proposals	3
Bilton and Nidd Gorge	3
Bilton Grange and New Park	5
Boroughbridge and Claro (Part of)	7
Coppice Valley and Duchy	10
Fairfax and Starbeck	12
Harlow and St Georges	14
High Harrogate and Kingsley	16
Killinghall, Hampsthwaite and Saltergate	18
Knaresborough East	20
Knaresborough West	22
Masham and Fountains (part of)	24
Oatlands and Pannal	26
Ouseburn (Part of)	28
Stray, Woodlands and Hookstone	30
Valley Gardens and Central Harrogate	32

Polling Districts and Polling Places Review

Background

Within each local authority area, legislation requires councils to carry out reviews of the Polling Districts and Polling Places in that area.

The North Yorkshire Council area is divided into polling districts, with one or more polling districts making up a division, and with a polling place being an area or building within a polling district in which a polling station is situated.

The last full statutory review was held in 2018 with a separate review being carried out by each of the seven former District and Borough councils within what is now the North Yorkshire Council area. The Electoral Registration and Administration Act 2013 governs the timings of compulsory reviews. The next compulsory review is due to commence in the 16 month period beginning on 1 October 2023. A council can conduct a review at any time, but it will still have to conduct a full review during the compulsory timeframe.

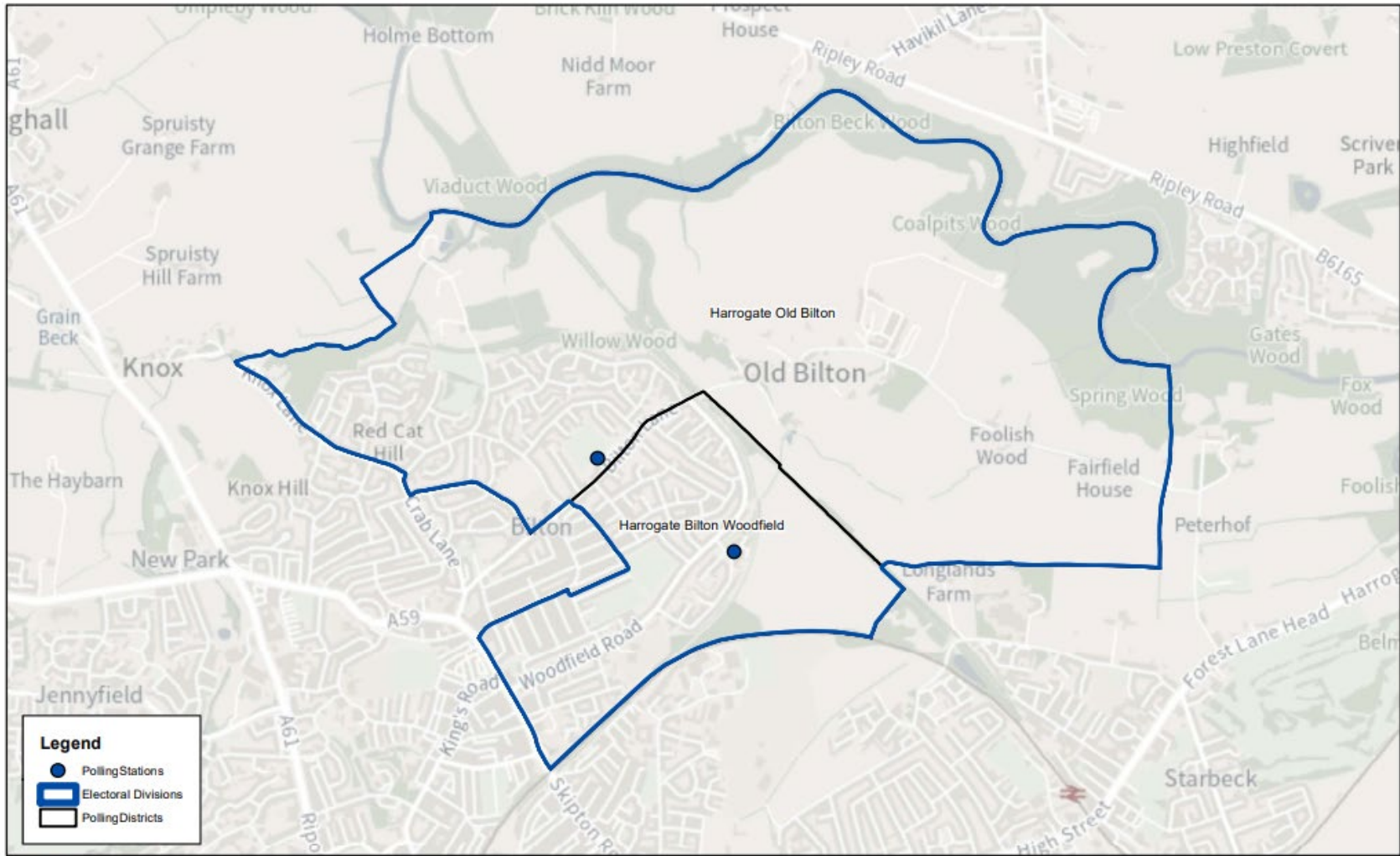
This document has been distributed to local community groups, action groups, disability groups, charities, political parties, Division Councillors, Parish Councils and County Councillors.

The proposals within this document will be consulted on, and comments received will be considered before final recommendations are made. This process will lead to the publishing of the revised Register of Electors on 1 February 2024.

Polling District and Polling Station Review 2023/24: Including (Acting) Returning Officer's Proposals

Division Name			Bilton and Nidd Gorge						
Parliamentary Constituency (pre-boundary review)			Harrogate and Knaresborough						
Future Parliamentary Constituency			Harrogate and Knaresborough						
Proposed Polling District 1 February 2024	Polling District at 1 December 2022	Proposed Polling District Name 1 February 2024	Parish (if any)	Polling Place	Disabled access	No of electors	No of Postal voters	Voting in person	(Acting) Returning Officer Recommendation
HKAA	HRBAHH	Harrogate Bilton Woodfield		Dene Park Community Centre	Yes	3024	574	2,450	No change to polling station
HKAB	HRMAHH	Harrogate Old Bilton		Bilton Cricket Club	Yes	2801	700	2101	No change to polling station


The arrangements for Bilton and Nidd Gorge division are considered to be satisfactory for electors and no changes to the boundaries or polling places are proposed.



Electoral Division Name: Bilton & Nidd Gorge

ASG 03/10/2023

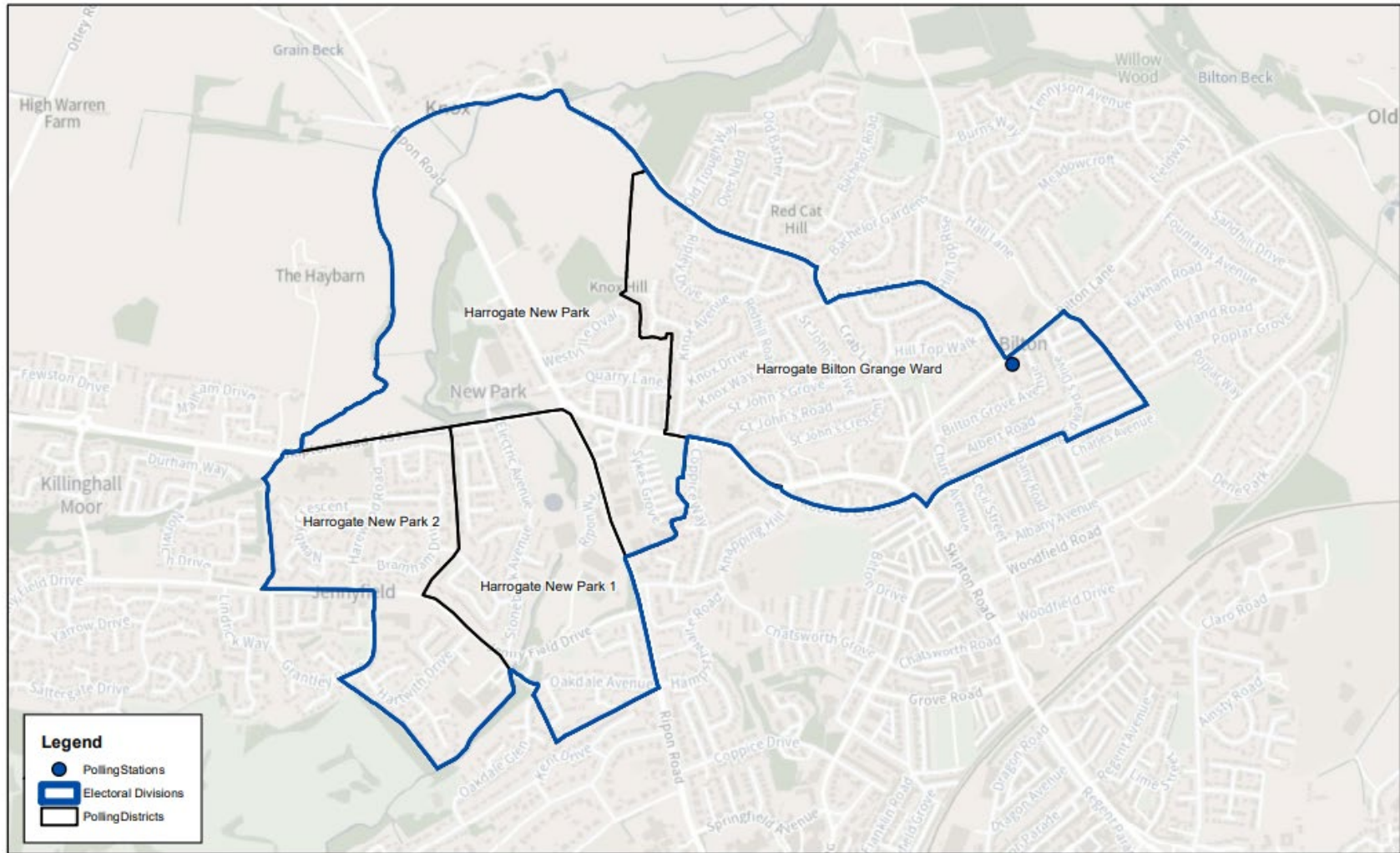
© Crown copyright and database rights 2023 Ordnance Survey 100017946



Division Name			Bilton Grange and New Park						
Parliamentary Constituency (pre-boundary review)			Harrogate and Knaresborough						
Future Parliamentary Constituency			Harrogate and Knaresborough						
Proposed Polling District 1 February 2024	Polling District at 1 December 2022	Proposed Polling District Name 1 February 2024	Parish (if any)	Polling Place	Disabled access	No of electors	No of Postal voters	Voting in person	(Acting) Returning Officer Recommendation
HKBA	HRAAHH	Harrogate Bilton Grange		Bilton Community Centre	Yes	3068	711	2357	No change to polling station
HKBB	HRKAHH	Harrogate New Park 1		St Joseph's Roman Catholic Church	Yes	762	114	648	No change to polling station
HKBC	HRKBH1H	Harrogate New Park 2		Jennyfield Evangelical Church	Yes	928	185	743	Merge with HRKBH2H. No change to polling station
	HRKBH2H			Jennyfield Evangelical Church	Yes	1142	204	938	Merge with HRKBH1H. No change to polling station

The polling place arrangements for Bilton Grange and New Park division are considered to be satisfactory for electors and no changes to the polling places are proposed.


HRKBH1H and HRKBH2H – These two polling districts are in the same division and are already using the same polling station. It is proposed that these two polling districts are merged.



Electoral Division Name: Bilton Grange & New Park

ASG 03/10/2023

© Crown copyright and database rights 2023 Ordnance Survey 100017946



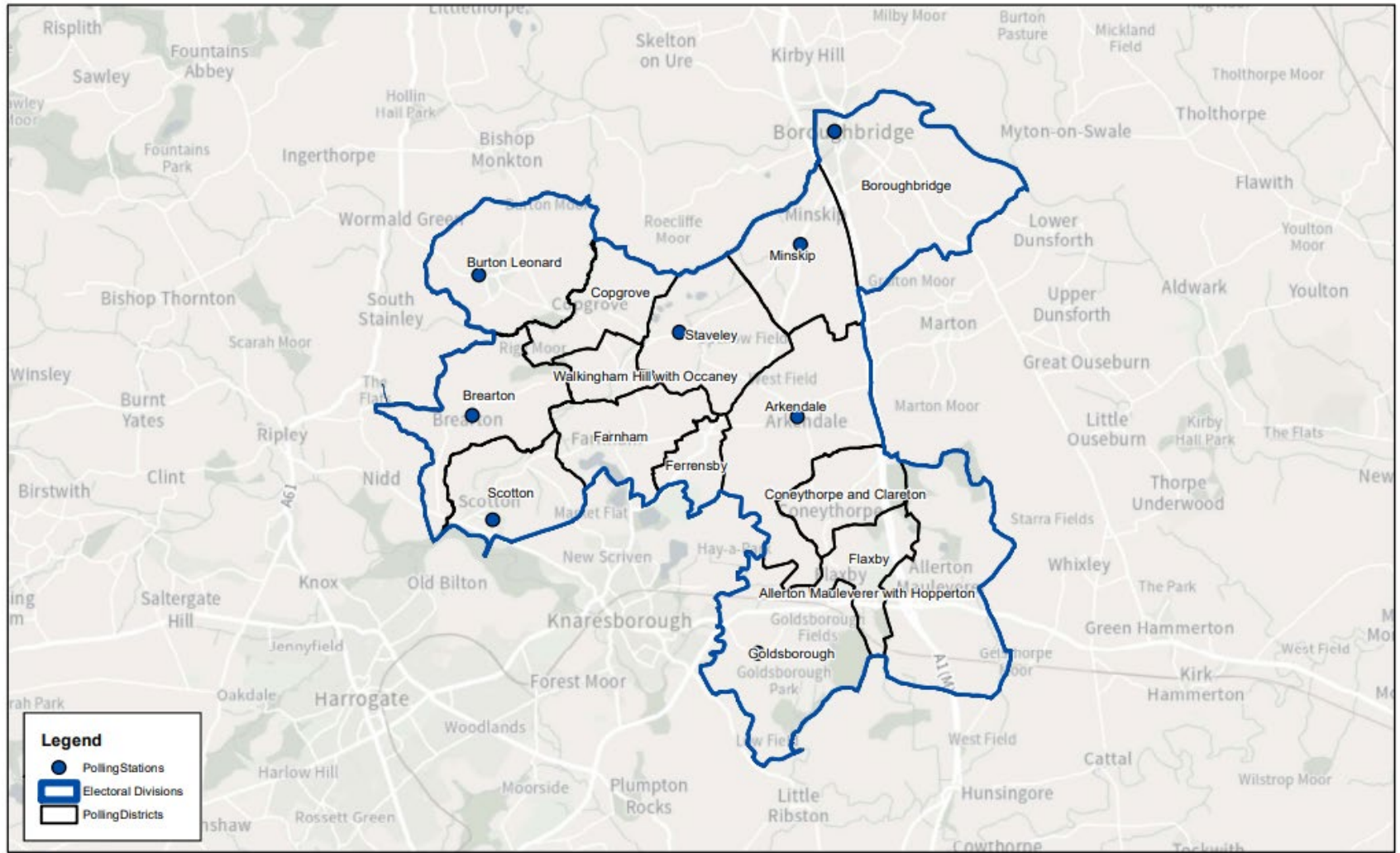
Division Name			Boroughbridge and Claro (Part of)						
Parliamentary Constituency (pre-boundary review)			Harrogate and Knaresborough						
Future Parliamentary Constituency			Harrogate and Knaresborough/ Wetherby and Easingwold*						
Proposed Polling District 1 February 2024	Polling District at 1 December 2022	Proposed Polling District Name 1 February 2024	Parish (if any)	Polling Place	Disabled access	No of electors	No of Postal voters	Voting in person	(Acting) Returning Officer Recommendation
WEBA	HRWGHH*	Boroughbridge (Boroughbridge Ward)	Boroughbridge	Boroughbridge Methodist Church	Yes	2888	521	2367	No change to polling station
WEBC	HRWHHH*	Boroughbridge (Minskip Ward)	Boroughbridge	Minskip Village Hall	Limited	387	84	303	No change to polling station
HKCA	HRWJH1H	Arkendale, Coneythorpe and Clareton (Arkendale)	Arkendale	Arkendale Community Hall	Yes	244	44	200	No change to polling station
HKCB	HRWJH2H	Arkendale, Coneythorpe and Clareton (Coneythorpe)	Coneythorpe and Clareton	Arkendale Community Hall	Yes	79	16	63	No change to polling station
HKCC	HRWJH3H	Ferrensby	Ferrensby	Arkendale Community Hall	Yes	175	52	123	No change to polling station
HKCD	HRWKHH	Brearton	Brearton	Brearton Institute	No	114	27	87	No change to polling station
HKCH	HRWNH1H	Farnham	Farnham	Scotton Village Hall	Yes	184	41	143	No change to polling station
HKCI	HRWNH2H	Scotton	Scotton	Scotton Village Hall	Yes	565	99	466	No change to polling station

Division Name			Boroughbridge and Claro (Part of)						
Parliamentary Constituency (pre-boundary review)			Harrogate and Knaresborough						
Future Parliamentary Constituency			Harrogate and Knaresborough/ Wetherby and Easingwold*						
Proposed Polling District 1 February 2024	Polling District at 1 December 2022	Proposed Polling District Name 1 February 2024	Parish (if any)	Polling Place	Disabled access	No of electors	No of Postal voters	Voting in person	(Acting) Returning Officer Recommendation
HKCJ	HRWNH3H	Walkingham Hill with Occaney	Walkingham Hill with Occaney	Scotton Village Hall	Yes	15	5	10	No change to polling station
HKCK	HRWOH1H	Staveley and Copgrove (Copgrove)	Copgrove	Staveley and Copgrove Village Hall	Yes	100	24	76	No change to polling station
HKCL	HRWOH2H	Staveley and Copgrove (Staveley)	Staveley	Staveley and Copgrove Village Hall	Yes	380	59	321	No change to polling station

HRWHHH – Minskip Village hall has limited disabled access due to the steep gravelled road and then a narrow disabled access between grass verges. Due to the rural location there is no other suitable premise within the village. Disabled residents would be able to access the hall with some assistance on the steep road.

HRWKHH - The Brearton Institute is the only suitable premises within the polling district due to it's rural location there is no other suitable option.


The arrangements for this part of Boroughbridge and Claro division are considered to be satisfactory for electors and no changes to the boundaries or polling places are proposed.



Electoral Division Name: Boroughbridge & Claro

ASG 03/10/2023

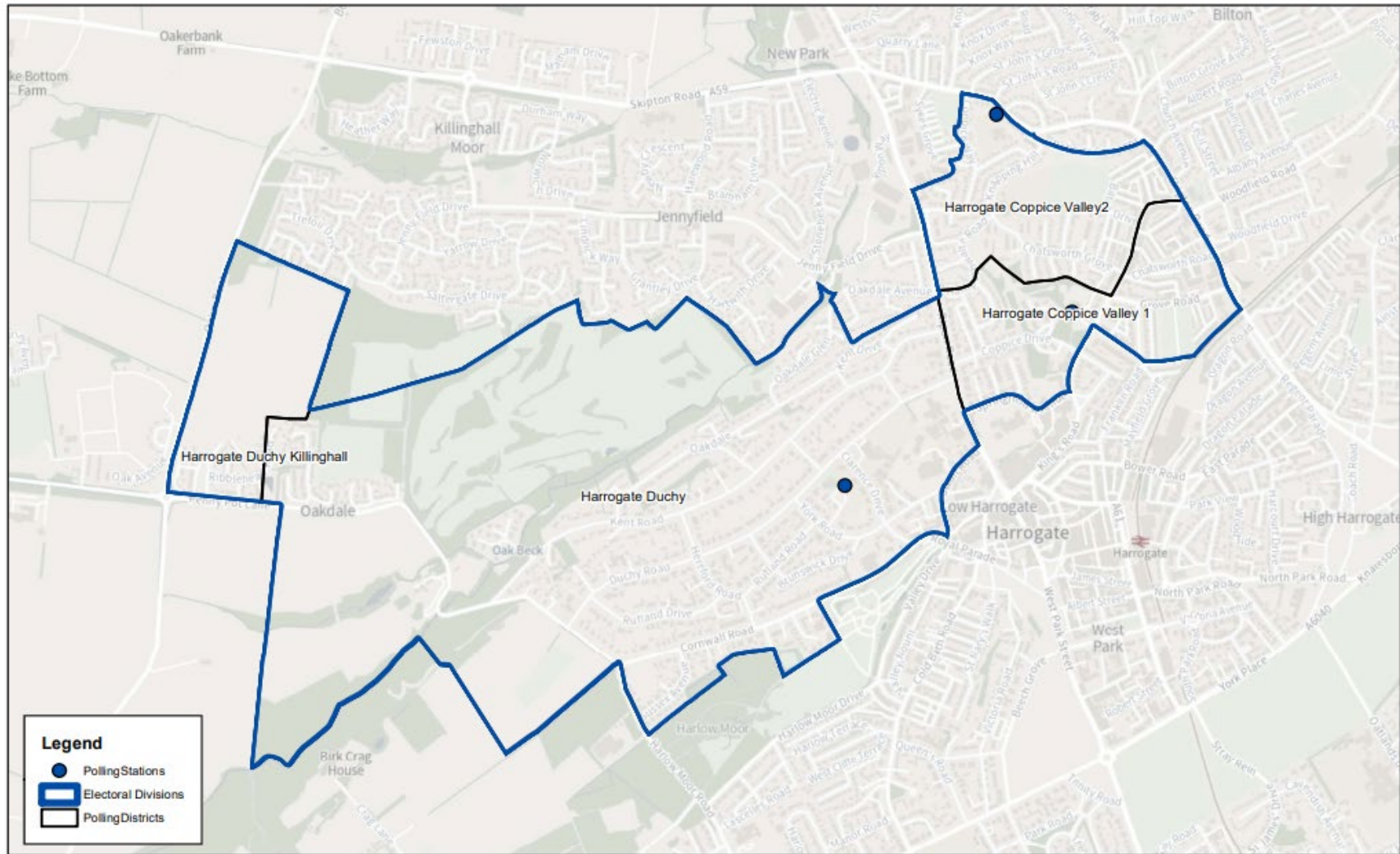
© Crown copyright and database rights 2023 Ordnance Survey 100017946



Division Name		Coppice Valley and Duchy							
Parliamentary Constituency (pre-boundary review)		Harrogate and Knaresborough							
Future Parliamentary Constituency		Harrogate and Knaresborough							
Proposed Polling District 1 February 2024	Polling District at 1 December 2022	Proposed Polling District Name 1 February 2024	Parish (if any)	Polling Place	Disabled access	No of electors	No of Postal voters	Voting in person	(Acting) Returning Officer Recommendation
HKDA	HRDAH1H	Harrogate Coppice Valley		Stray Room, Civic Centre	Yes	1540	337	1203	Merge with HRDAH2. No change to polling station
	HRDAH2H			Stray Room, Civic Centre	Yes	1520	276	1244	Merge with HRDAH1. No change to polling station
HKDB	HREAH1H	Harrogate Duchy		St Wilfred's Church Hall	Yes	2522	668	1854	No change to polling station.
HKDC	HREAH2H	Killinghall (Oakdale Ward)	Killinghall	St Wilfred's Church Hall	Yes	233	51	182	No change to polling station

The polling place arrangements for Coppice Valley and Duchy division are considered to be satisfactory for electors and no changes to the polling places are proposed.


HRDAH1H and HRDAH2H – These two polling districts are in the same division and are already using the same polling station. It is proposed that these two polling districts are merged.



Electoral Division Name: Copping Valley & Duchy

ASG 03/10/2023

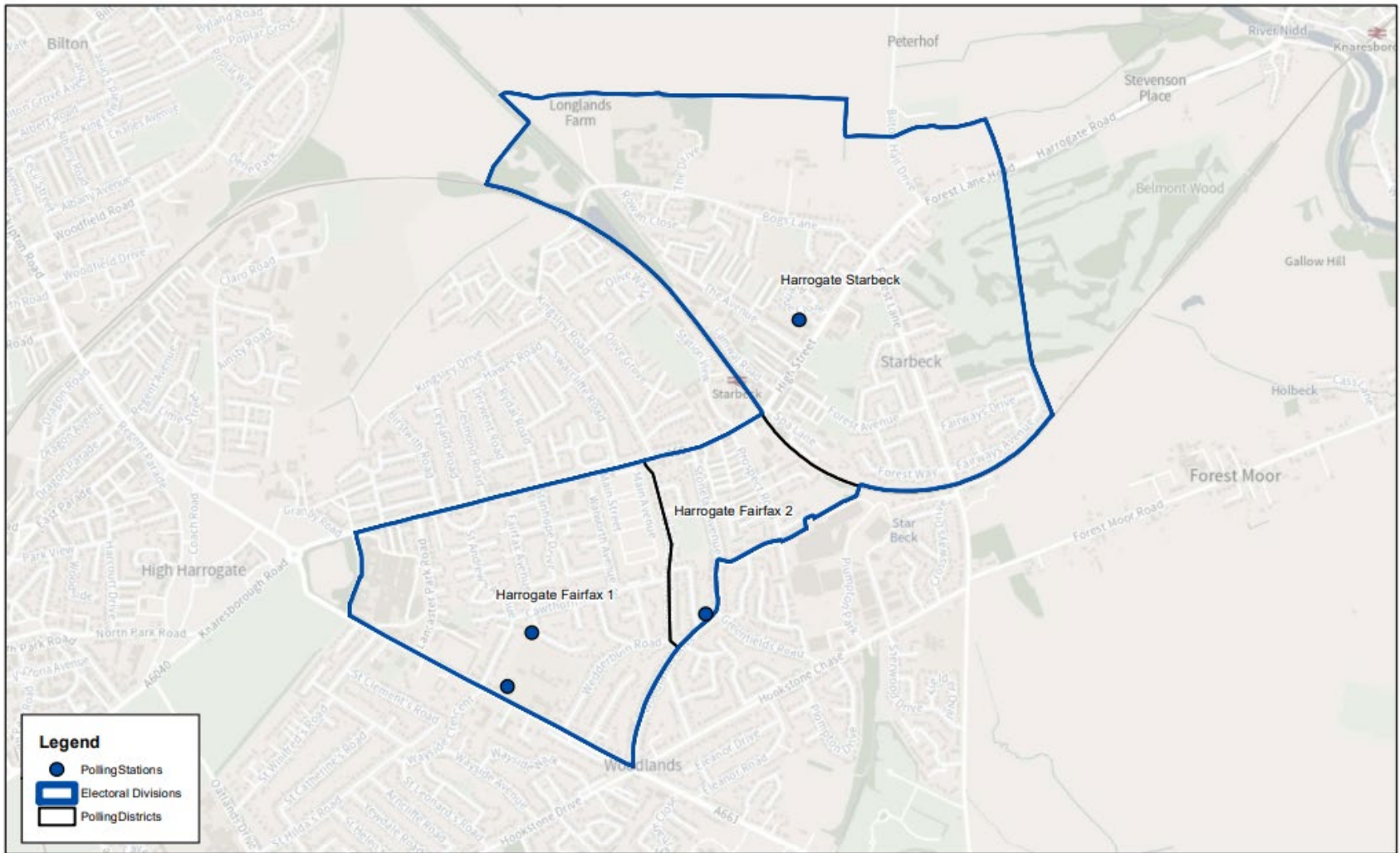
© Crown copyright and database rights 2023 Ordnance Survey 100017946




Division Name		Fairfax and Starbeck							
Parliamentary Constituency (pre-boundary review)		Harrogate and Knaresborough							
Future Parliamentary Constituency		Harrogate and Knaresborough							
Proposed Polling District 1 February 2024	Polling District at 1 Dec 2022	Proposed Polling District Name 1 February 2024	Parish (if any)	Polling Place	Disabled access	No of electors	No of Postal voters	Voting in person	(Acting) Returning Officer Recommendation
HKEA	HRFAH1H	Harrogate Fairfax		Fairfax Community Centre	Yes	2088	380	1708	Merge with HRFAH2H. No change to polling station
	HRFAH2H			Fairfax Community Centre	Yes	1126	224	902	Merge with HRFAH1H. No change to polling station
HKEB	HRQAHH	Harrogate Starbeck		Starbeck Methodist Church Hall	Yes	2784	529	2295	No change to polling station

The polling place arrangements for Fairfax and Starbeck division are considered to be satisfactory for electors and no changes to the polling places are proposed.

HRFAH1H and HRFAH2H – These two polling districts are in the same division and are already using the same polling station. It is proposed that these two polling districts are merged.



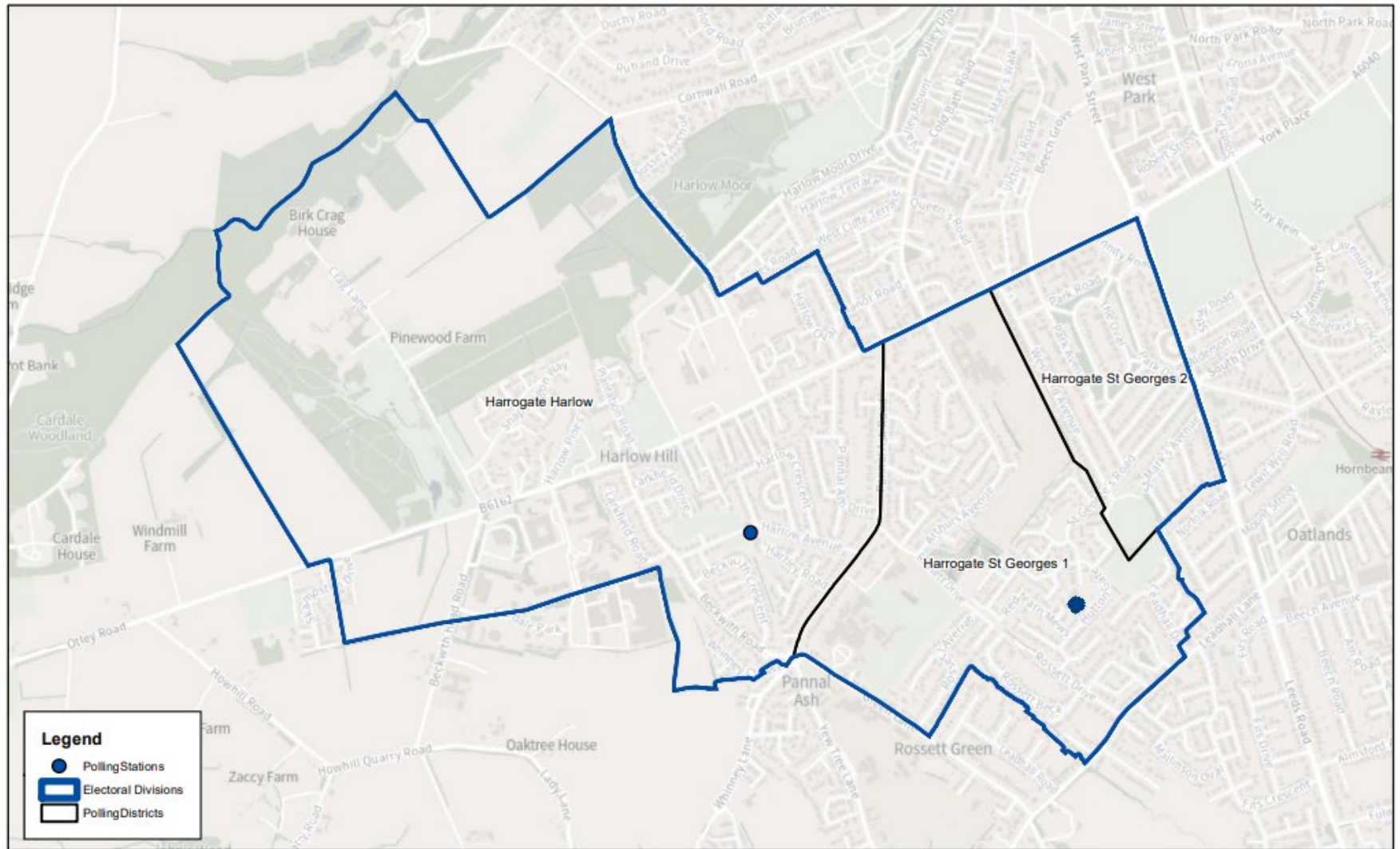
Electoral Division Name: Fairfax & Starbeck
 ASG 03/10/2023
 © Crown copyright and database rights 2023 Ordnance Survey 100017946



Division Name			Harlow and St Georges						
Parliamentary Constituency (pre-boundary review)			Harrogate and Knaresborough						
Future Parliamentary Constituency			Harrogate and Knaresborough						
Proposed Polling District 1 February 2024	Polling District at 1 December 2022	Proposed Polling District Name 1 February 2024	Parish (if any)	Polling Place	Disabled access	No of electors	No of Postal voters	Voting in person	(Acting) Returning Officer Recommendation
HKFA	HRGAHH	Harrogate Harlow		Harlow Community Centre	Yes	3039	655	2384	No change to polling station.
HKFB	HRPAH1H	Harrogate St Georges		St George's Dance Club	Yes	1967	539	1428	Merge with HRPAH2H. No change to polling station
	HRPAH2H			St George's Dance Club	Yes	1447	336	1111	Merge with HRPAH1H. No change to polling station

The polling place arrangements for Harlow and St Georges division are considered to be satisfactory for electors and no changes to the polling places are proposed.


HRPAH1H and HRPAH2H – These two polling districts are in the same division and are already using the same polling station. It is proposed that these two polling districts are merged.



Electoral Division Name: Harlow & St Georges

ASG 03/10/2023

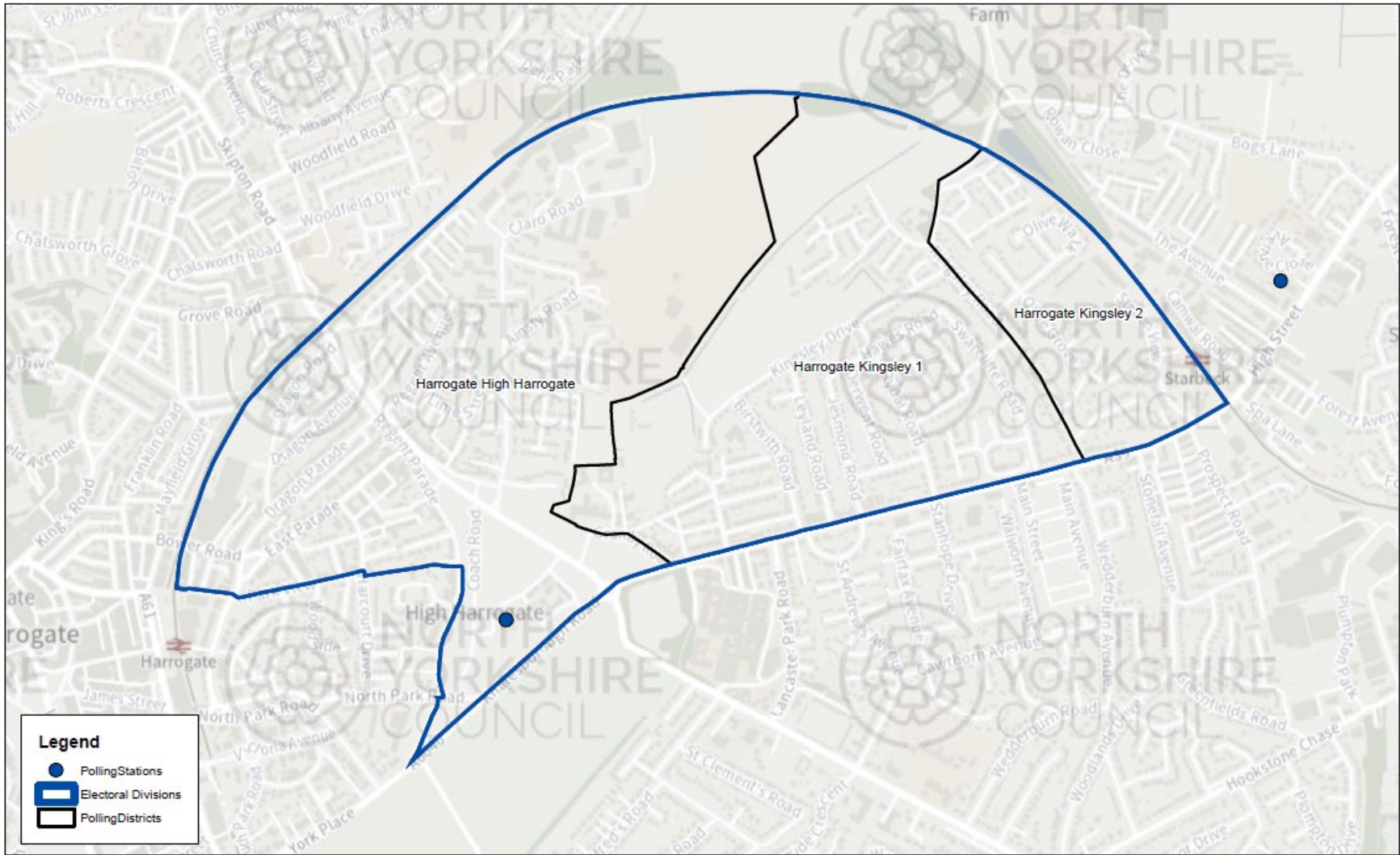
© Crown copyright and database rights 2023 Ordnance Survey 100017946



Division Name			High Harrogate and Kingsley						
Parliamentary Constituency (pre-boundary review)			Harrogate and Knaresborough						
Future Parliamentary Constituency			Harrogate and Knaresborough						
Proposed Polling District 1 February 2024	Polling District at 1 December 2022	Proposed Polling District Name 1 February 2024	Parish (if any)	Polling Place	Disabled access	No of electors	No of Postal voters	Voting in person	(Acting) Returning Officer Recommendation
HKGA	HRHAHH	Harrogate High Harrogate		Christ Church Parish Centre	Yes	3211	593	2618	No change to polling station.
HKGB	HRJAH1H	Harrogate Kingsley		Starbeck Methodist Church	Yes	2242	521	1721	Merge with HRJAH2H. No change to polling station
	HRJAH2H			Starbeck Methodist Church	Yes	972	215	757	Merge with HRJAH1H. No change to polling station

The polling place arrangements for High Harrogate and Kingsley division are considered to be satisfactory for electors and no changes to the polling places are proposed.


HRJAH1H and HRJAH2H – These two polling districts are in the same division and are already using the same polling station. It is proposed that these two polling districts are merged.



Electoral Division Name: High Harrogate & Kingsley

ASG 03/10/2023

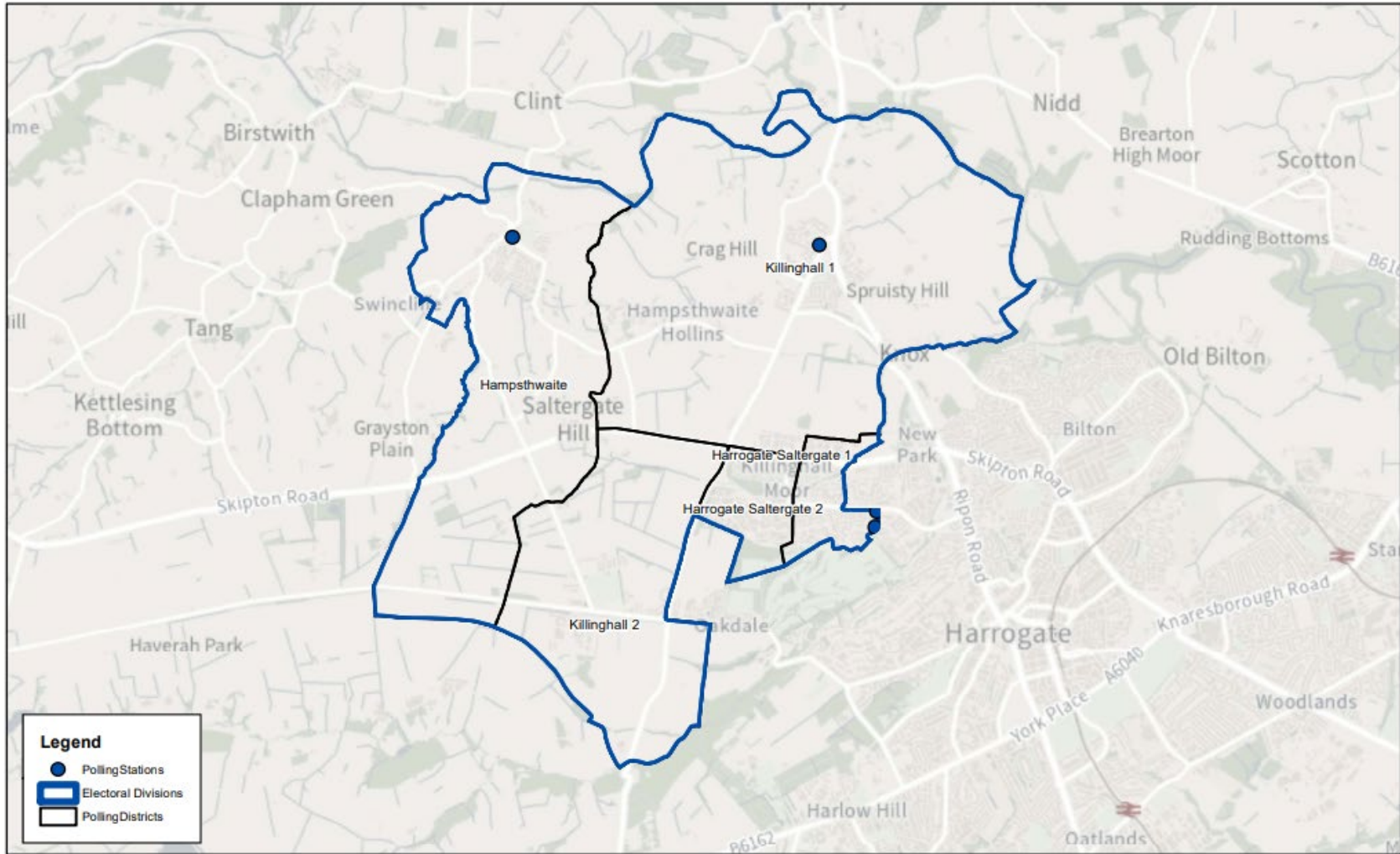
© Crown copyright and database rights 2023 Ordnance Survey 100017946



Division Name			Killinghall, Hampsthwaite and Saltergate						
Parliamentary Constituency (pre-boundary review)			Harrogate and Knaresborough						
Future Parliamentary Constituency			Harrogate and Knaresborough						
Proposed Polling District 1 February 2024	Polling District at 1 December 2022	Proposed Polling District Name 1 February 2024	Parish (if any)	Polling Place	Disabled access	No of electors	No of Postal voters	Voting in person	(Acting) Returning Officer Recommendation
HKHA	HROAH1H	Harrogate Saltergate		Jennyfield Styan Community Centre	Yes	1817	357	1460	No change to polling station
HKHB	HROAH2H	Killinghall (Saltergate Ward)	Killinghall	Jennyfield Styan Community Centre	Yes	1655	364	1291	No change to polling station
HKHC	HRXCHH	Hampsthwaite	Hampsthwaite	Hampsthwaite Memorial Hall	Yes	1009	170	839	No change to polling station
HKHD	HRXDH1H	Killinghall (Rural Ward)	Killinghall	Killinghall Village Hall	Yes	1643	302	1341	Merge with HRXDH2H. No change to polling station
	HRXDH2H		Killinghall	Killinghall Village Hall	Yes	248	43	205	Merge with HRXDH1H. No change to polling station

The polling place arrangements for Killinghall, Hampsthwaite and Saltergate division are considered to be satisfactory for electors and no changes to the polling places are proposed.


HRXDH1H and HRXDH2H – These two polling districts are in the same parish ward and are already using the same polling station. It is proposed that these two polling districts are merged.



Electoral Division Name: Killinghall, Hampsthwaite & Saltergate

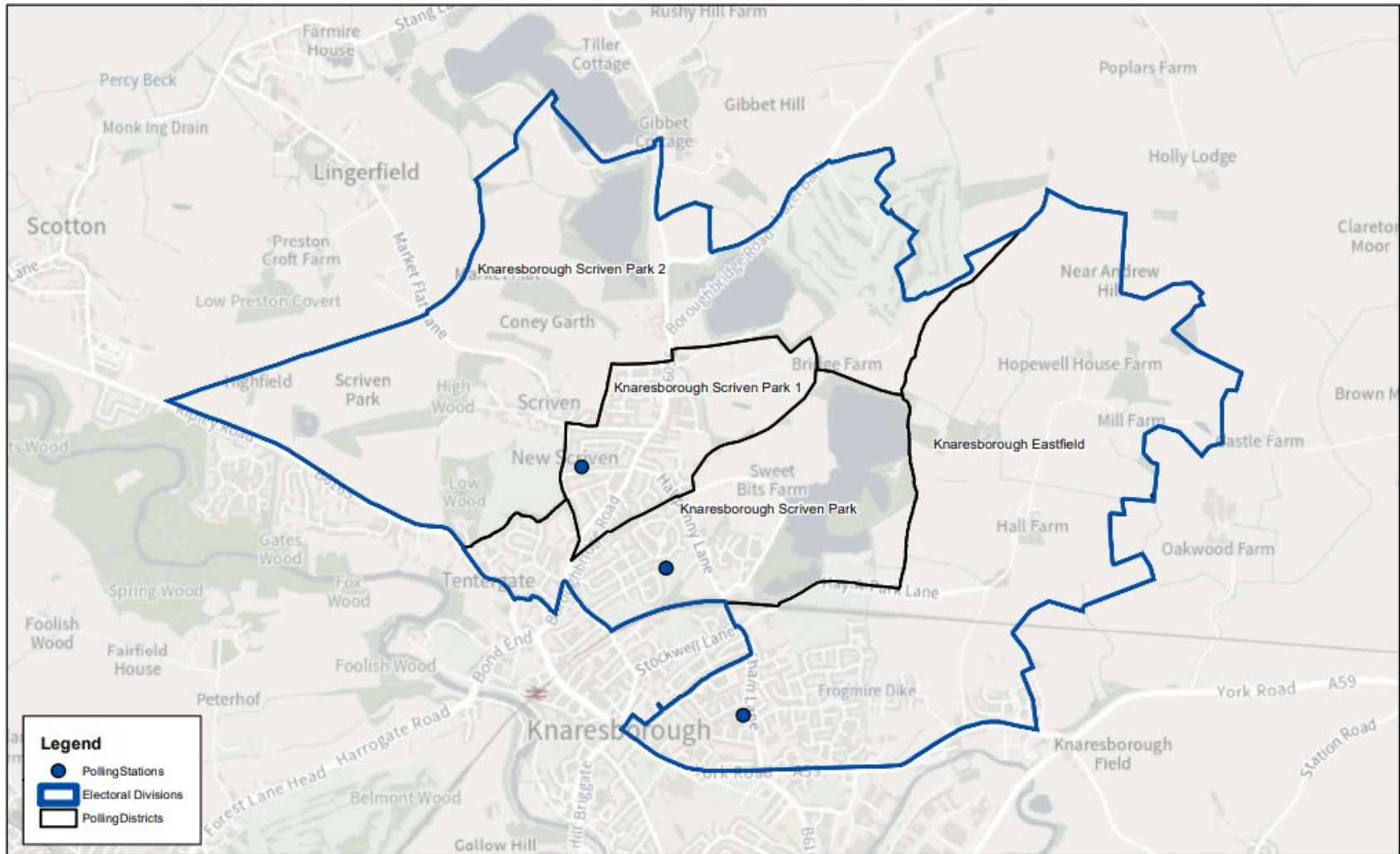
ASG 03/10/2023

© Crown copyright and database rights 2023 Ordnance Survey 100017946



Division Name		Knaresborough East							
Parliamentary Constituency (pre-boundary review)		Harrogate and Knaresborough							
Future Parliamentary Constituency		Harrogate and Knaresborough							
Proposed Polling District 1 February 2024	Polling District at 1 December 2022	Proposed Polling District Name 1 February 2024	Parish (if any)	Polling Place	Disabled access	No of electors	No of Postal voters	Voting in person	(Acting) Returning Officer Recommendation
HKIA	HRTDHH	Knaresborough (Eastfield Ward)	Knaresborough	Chain Lane Community Hub	Yes	2721	590	2131	No change to polling station
HKIB	HRTEHH	Knaresborough (Scriven Park Ward 1)	Knaresborough	Knaresborough Community Centre	Yes	1786	313	1473	No change to polling station
HKIC	HRTFH1H	Knaresborough (Scriven Park Ward 2)	Knaresborough	Park Grove Methodist Church	Yes	1595	277	1318	No change to polling station
HKID	HRTFH2H	Scriven	Scriven	Park Grove Methodist Church	Yes	205	70	135	No change to polling station


The arrangements for Knaresborough East division are considered to be satisfactory for electors and no changes to the boundaries or polling places are proposed.



Electoral Division Name: Knaresborough East

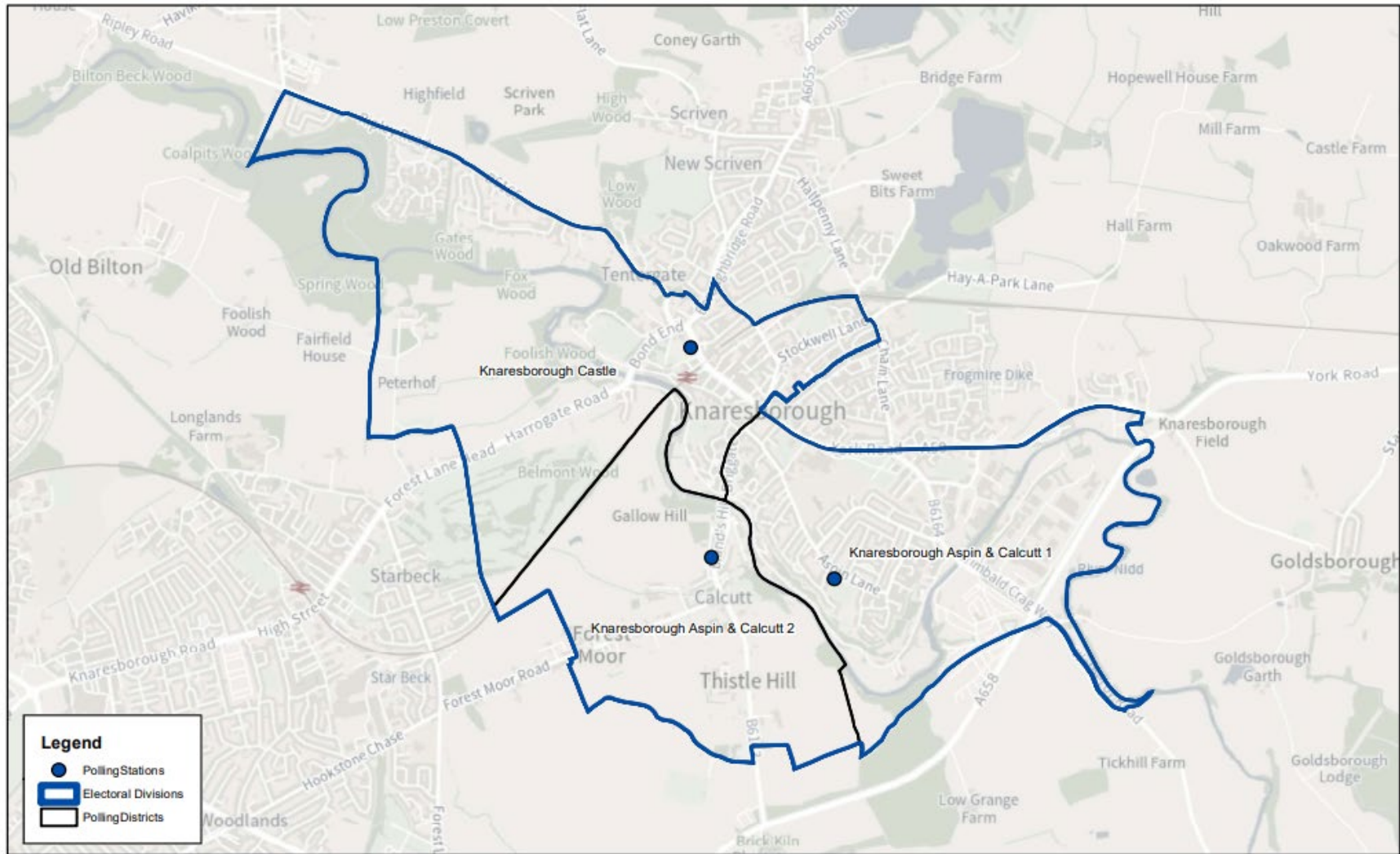
ASG 03/10/2023

© Crown copyright and database rights 2023 Ordnance Survey 100017946



Division Name			Knaresborough West						
Parliamentary Constituency (pre-boundary review)			Harrogate and Knaresborough						
Future Parliamentary Constituency			Harrogate and Knaresborough						
Proposed Polling District 1 February 2024	Polling District at 1 December 2022	Proposed Polling District Name 1 February 2024	Parish (if any)	Polling Place	Disabled access	No of electors	No of Postal voters	Voting in person	(Acting) Returning Officer Recommendation
HKJA	HRTAHH	Knaresborough (Aspin and Calcutt Ward 1)	Knaresborough	Knaresborough Cricket Club	Yes	2629	650	1979	No change to polling station
HKJB	HRTBHH	Knaresborough (Aspin and Calcutt Ward 2)	Knaresborough	Calcutt and Forest Moor Village Hall	Yes	384	73	311	No change to polling station
HKJC	HRTCHH	Knaresborough (Castle Ward)	Knaresborough	Knaresborough House	Yes	3375	727	2648	No change to polling station

The arrangements for Knaresborough West division are considered to be satisfactory for electors and no changes to the boundaries or polling places are proposed.



Electoral Division Name: Knaresborough West

ASG 03/10/2023

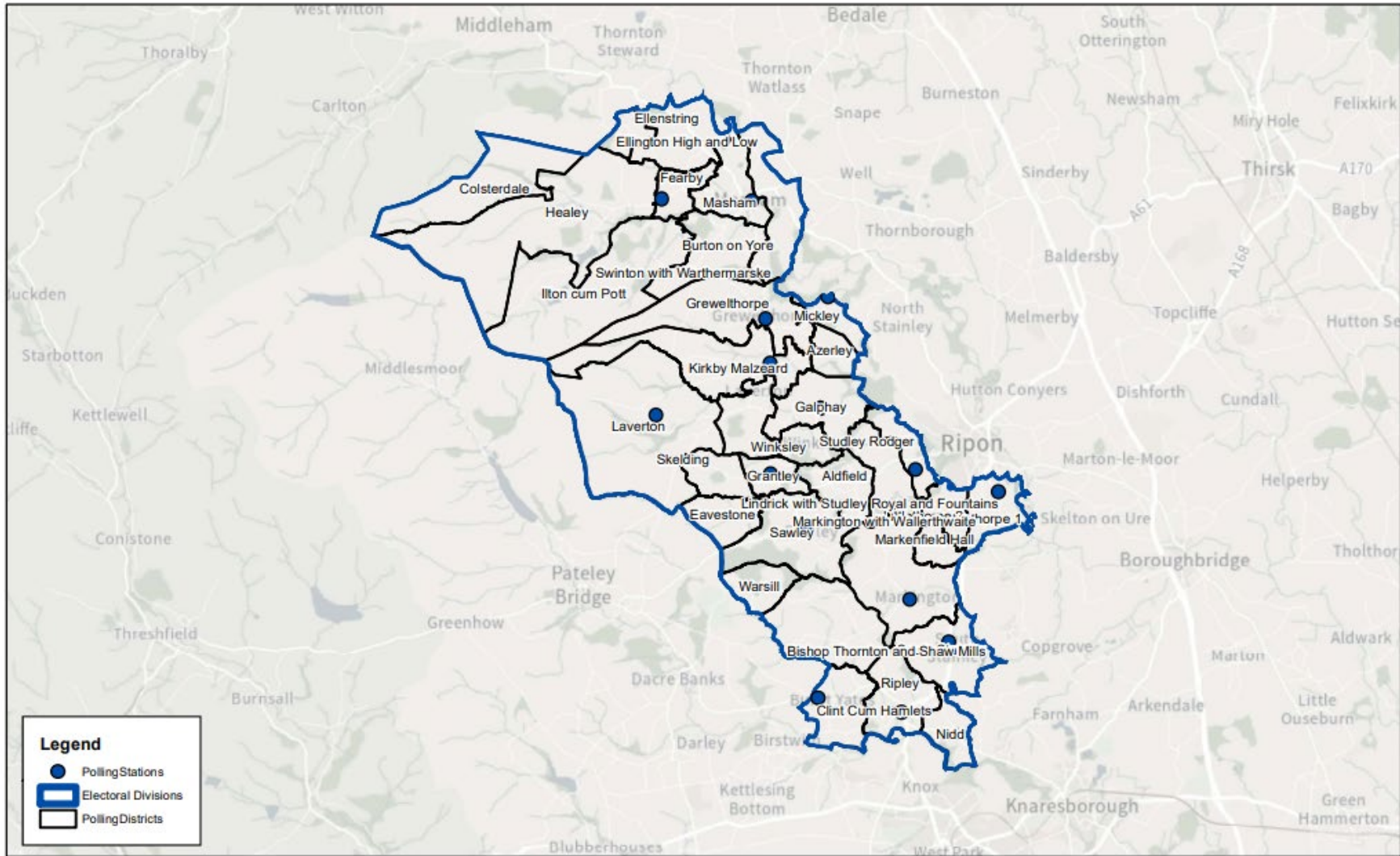
© Crown copyright and database rights 2023 Ordnance Survey 100017946

0 0.175 0.35 0.7 Miles




Division Name			Masham and Fountains (part of)						
Parliamentary Constituency (pre-boundary review)			Harrogate and Knaresborough						
Future Parliamentary Constituency			Skipton and Ripon						
Proposed Polling District 1 February 2024	Polling District at 1 December 2022	Proposed Polling District Name 1 February 2024	Parish (if any)	Polling Place	Disabled access	No of electors	No of Postal voters	Voting in person	(Acting) Returning Officer Recommendation
SRFA	HRWYH1H	Nidd	Nidd	Ripley Town Hall	Yes	109	15	94	No change to polling station.
SRFB	HRWYH2H	Ripley	Ripley	Ripley Town Hall	Yes	173	31	142	No change to polling station.

The arrangements for this part of Masham and Fountains division are considered to be satisfactory for electors and no changes to the boundaries or polling places are proposed.



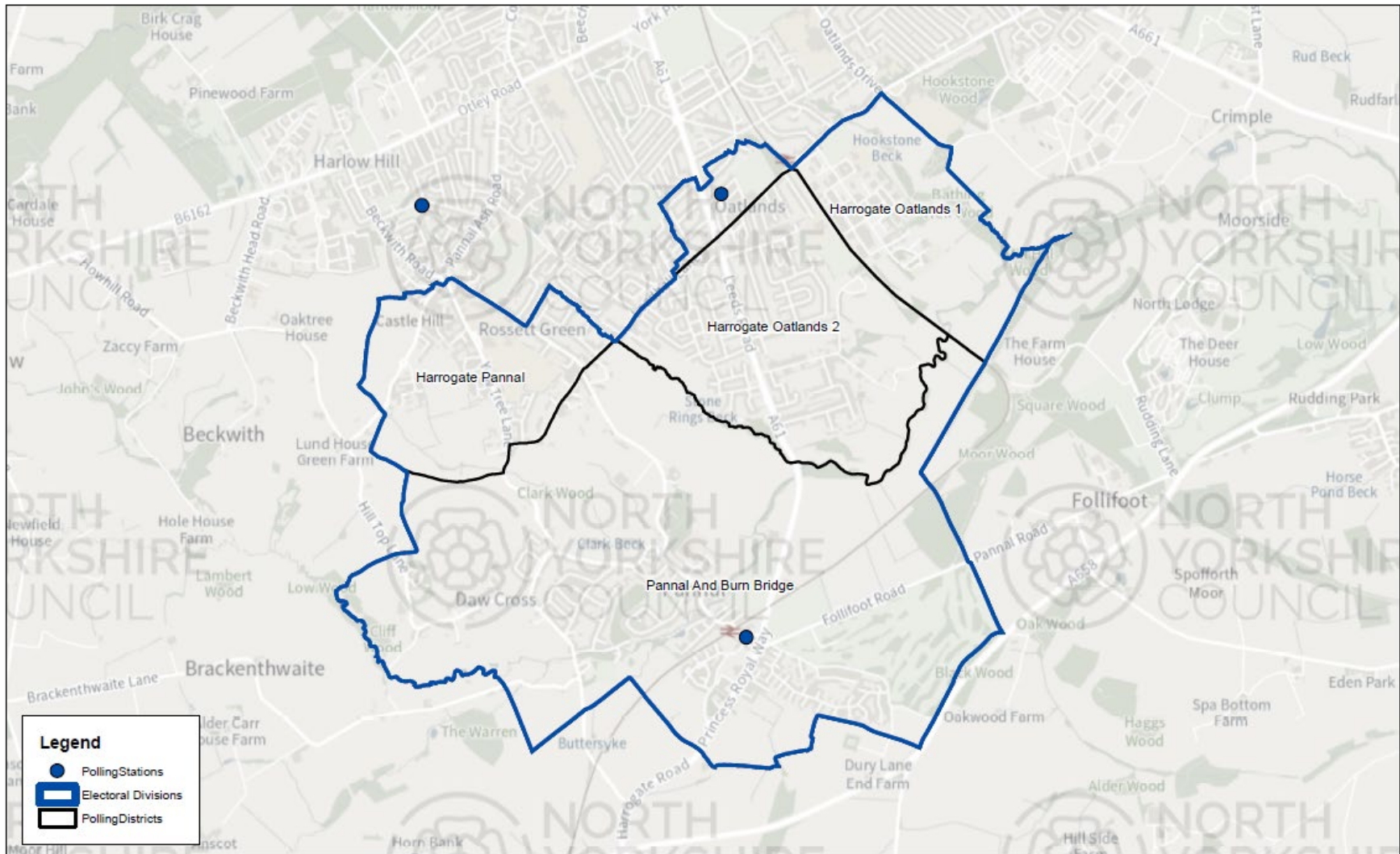
Electoral Division Name: Masham & Fountains
 ASG 03/10/2023
 © Crown copyright and database rights 2023 Ordnance Survey 100017946



Division Name		Oatlands and Pannal							
Parliamentary Constituency (pre-boundary review)		Harrogate and Knaresborough							
Future Parliamentary Constituency		Harrogate and Knaresborough							
Proposed Polling District 1 February 2024	Polling District at 1 December 2022	Proposed Polling District Name 1 February 2024	Parish (if any)	Polling Place	Disabled access	No of electors	No of Postal voters	Voting in person	(Acting) Returning Officer Recommendation
HKKA	HRLAH1H	Harrogate Oatlands		Oatlands Community Centre	Yes	753	163	590	Merge with HRLAH2H. No change to polling station
	HRLAH2H			Oatlands Community Centre	Yes	2525	644	1881	Merge with HRLAH1H. No change to polling station
HKKB	HRNAHH	Pannal and Burn Bridge	Pannal and Burn Bridge	Pannal Village Hall	Yes	1998	481	1517	No change to polling station
HKKC	HRNBHH	Harrogate Pannal		Harlow Community Centre	Yes	997	263	734	No change to polling station

The polling place arrangements for Oatlands and Pannal division are considered to be satisfactory for electors and no changes to the polling places are proposed.

HRLAH1H and HRLAH2H – These two polling districts are in the same parish ward and are already using the same polling station. It is proposed that these two polling districts are merged.



Electoral Division Name: Oatlands & Pannal

ASG 03/10/2023

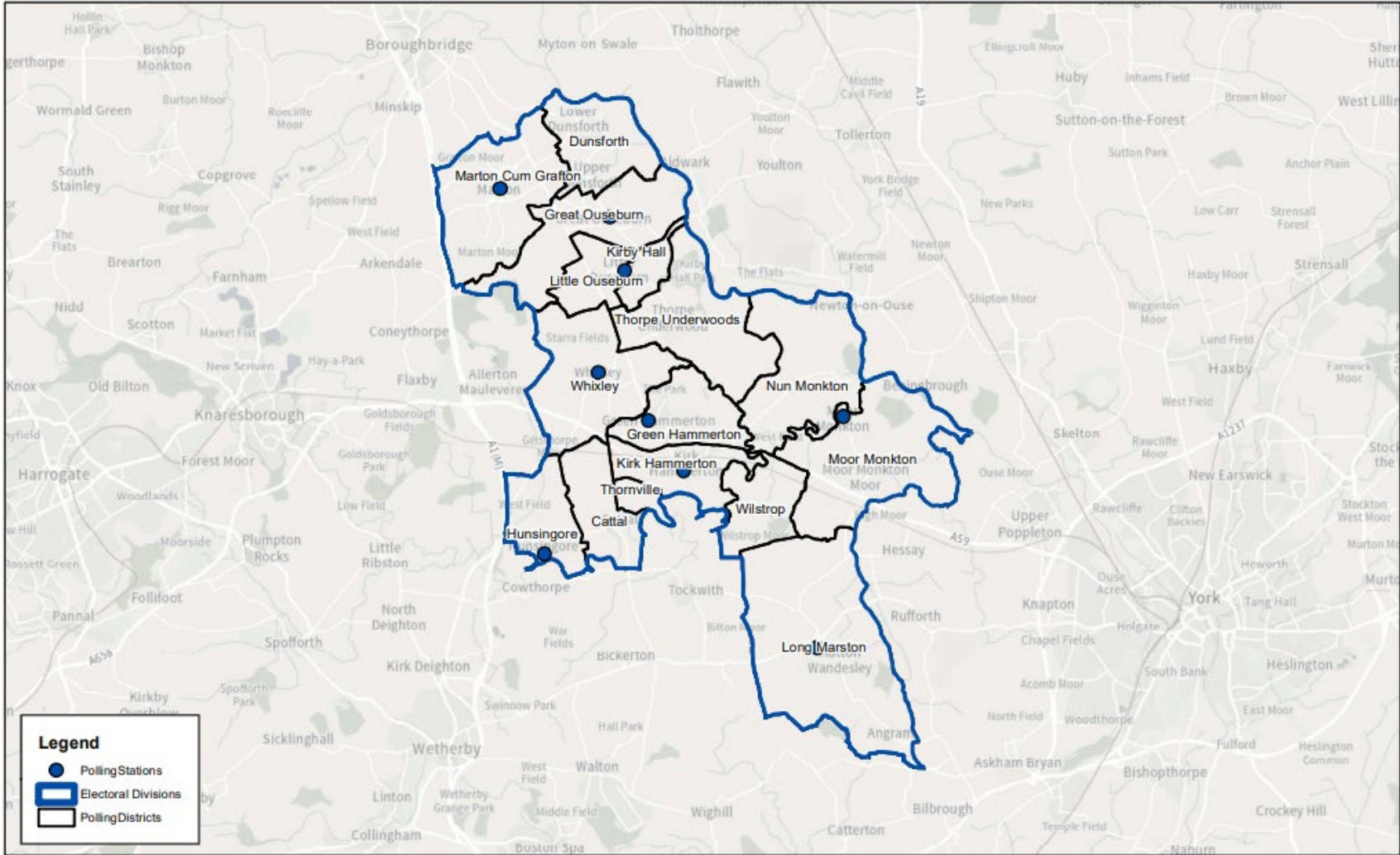
© Crown copyright and database rights 2023 Ordnance Survey 100017946

0 0.175 0.35 0.7 Miles



Division Name			Ouseburn (Part of)						
Parliamentary Constituency (pre-boundary review)			Harrogate and Knaresborough						
Future Parliamentary Constituency			Wetherby and Easingwold						
Proposed Polling District 1 February 2024	Polling District at 1 December 2022	Proposed Polling District Name 1 February 2024	Parish (if any)	Polling Place	Disabled access	No of electors	No of Postal voters	Voting in person	(Acting) Returning Officer Recommendation
WEFA	HRXXHH	Marton cum Grafton	Marton cum Grafton	Marton cum Grafton Memorial Hall	Yes	424	74	350	No change to polling station.


The arrangements for this part of Ouseburn division are considered to be satisfactory for electors and no changes to the boundaries or polling places are proposed.



Electoral Division Name: Ouseburn

ASG 03/10/2023

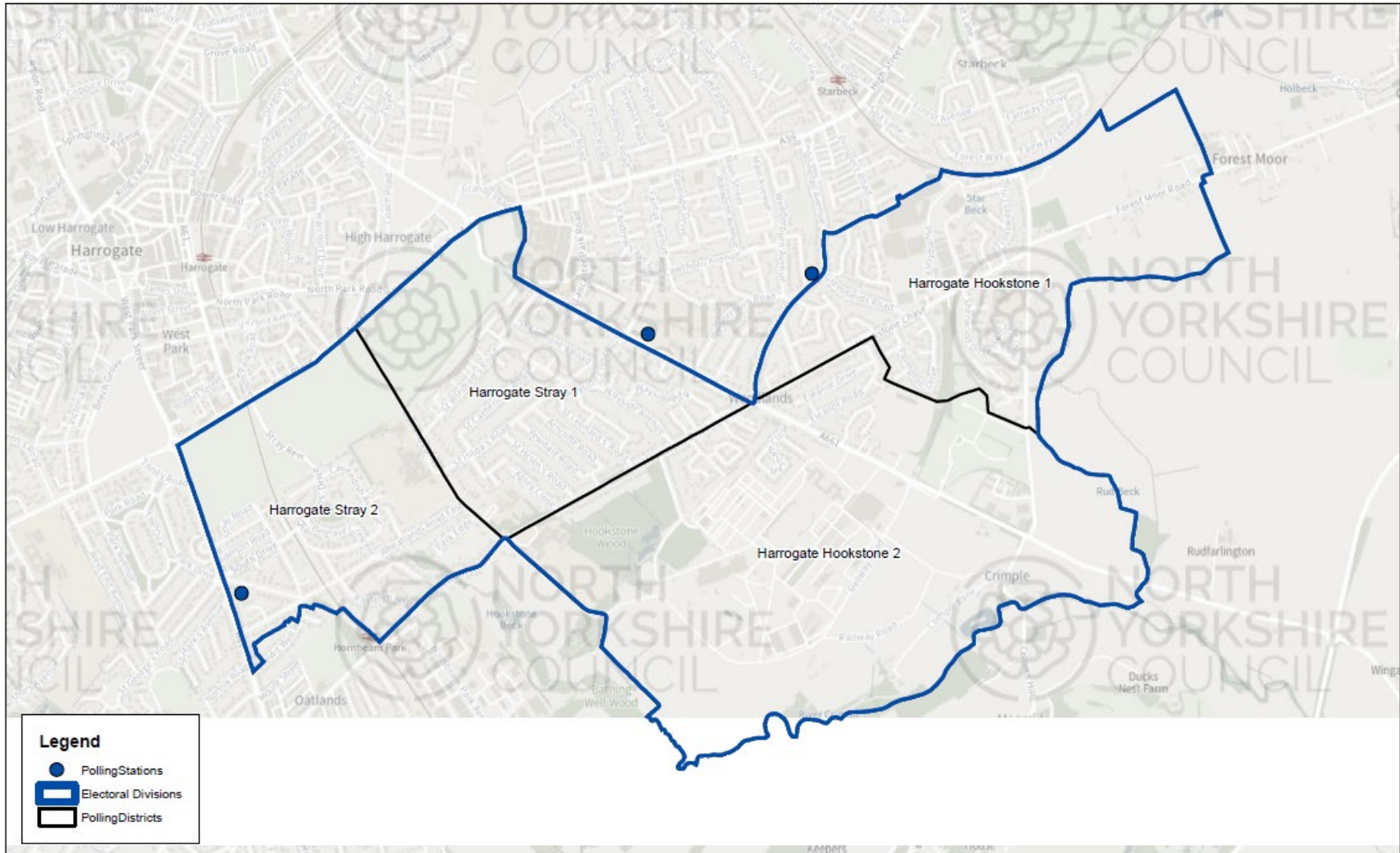
© Crown copyright and database rights 2023 Ordnance Survey 100017946



Division Name		Stray, Woodlands and Hookstone							
Parliamentary Constituency (pre-boundary review)		Harrogate and Knaresborough							
Future Parliamentary Constituency		Harrogate and Knaresborough							
Proposed Polling District 1 February 2024	Polling District at 1 December 2022	Proposed Polling District Name 1 February 2024	Parish (if any)	Polling Place	Disabled access	No of electors	No of Postal voters	Voting in person	(Acting) Returning Officer Recommendation
HKLA	HRIAH1H	Harrogate Hookstone		St Aelred's Church Hall	Yes	1838	403	1435	Merge with HRIAH2H. No change to polling station
	HRIAH2H			St Aelred's Church Hall	Yes	965	216	749	Merge with HRIAH1H. No change to polling station
HKLB	HRRAHH	Harrogate Stray 1		Woodlands Methodist Church Hall	Yes	2094	500	1594	No change to polling station
HKLC	HRRBHH	Harrogate Stray 2		St Mark's Church Hall	Yes	1178	328	850	No change to polling station

The polling place arrangements for Stray, Woodlands and Hookstone division are considered to be satisfactory for electors and no changes to the polling places are proposed.

HRIAH1H and HRIAH2H – These two polling districts are in the same parish ward and are already using the same polling station. It is proposed that these two polling districts are merged.



Electoral Division Name: Stray, Woodlands and Hookstone

ASG 03/10/2023

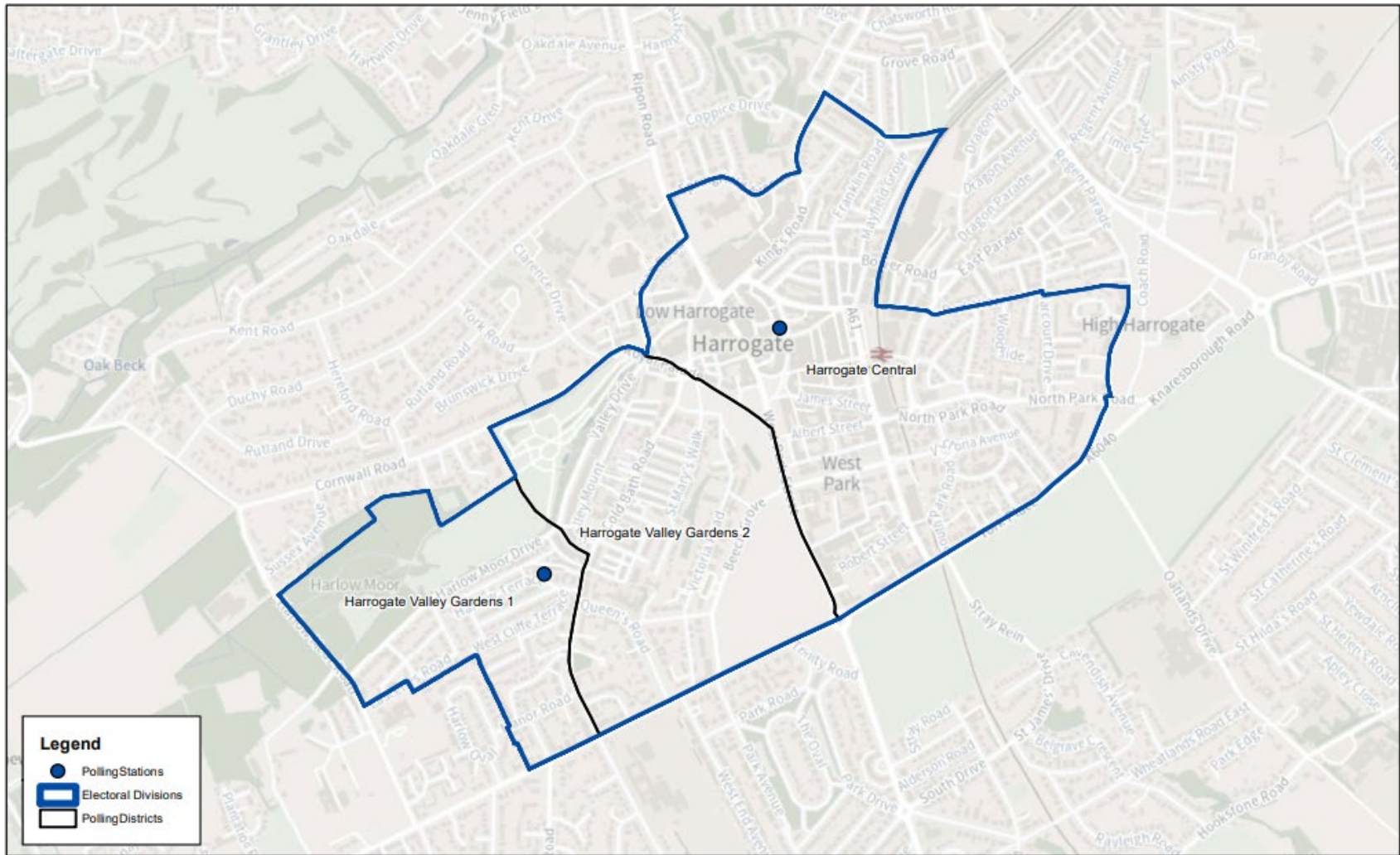
© Crown copyright and database rights 2023 Ordnance Survey 100017946



Division Name			Valley Gardens and Central Harrogate						
Parliamentary Constituency (pre-boundary review)			Harrogate and Knaresborough						
Future Parliamentary Constituency			Harrogate and Knaresborough						
Proposed Polling District 1 February 2024	Polling District at 1 December 2022	Proposed Polling District Name 1 February 2024	Parish (if any)	Polling Place	Disabled access	No of electors	No of Postal voters	Voting in person	(Acting) Returning Officer Recommendation
HKMA	HRC AHH	Harrogate Central		Wesley Centre	Yes	2996	662	2334	No change to polling station
HKMB	HRS AH1H	Harrogate Valley Gardens		Westcliffe Hall	Yes	1102	219	883	Merge with HRS AH2H. No change to polling station
	HRS AH2H			Westcliffe Hall	Yes	2024	476	1548	Merge with HRS AH1H. No change to polling station

The polling place arrangements for Valley Gardens and Central Harrogate division are considered to be satisfactory for electors and no changes to the polling places are proposed.

HRS AH1H and HRS AH2H – These two polling districts are in the same parish ward and are already using the same polling station. It is proposed that these two polling districts are merged.



Electoral Division Name: Valley Gardens & Central Harrogate

ASG 03/10/2023

© Crown copyright and database rights 2023 Ordnance Survey 100017946

