

THE NORTH YORKSHIRE COUNCIL  
(TEMPORARY PROHIBITION OF PEDESTRIANS)  
PUBLIC FOOTPATH 35.43/9/1, KIRK SMEATON  
ORDER 2023 NO 277  
Road Traffic Regulation Act 1984 – Section 14(1) (as amended)

NOTICE is hereby given that the above Order, the effect of which is to prohibit any public access along Public Footpath 35.43/9/1, Kirk Smeaton, between grid reference SE49341706 and SE49311700 due to works being carried out on Wentedge Road Bridge has been continued in force for a further six months until 6<sup>th</sup> August 2024 or until the completion of the works (whichever is the earlier), under Section 15(3) of the above Act with the approval of the Secretary of State for Transport.

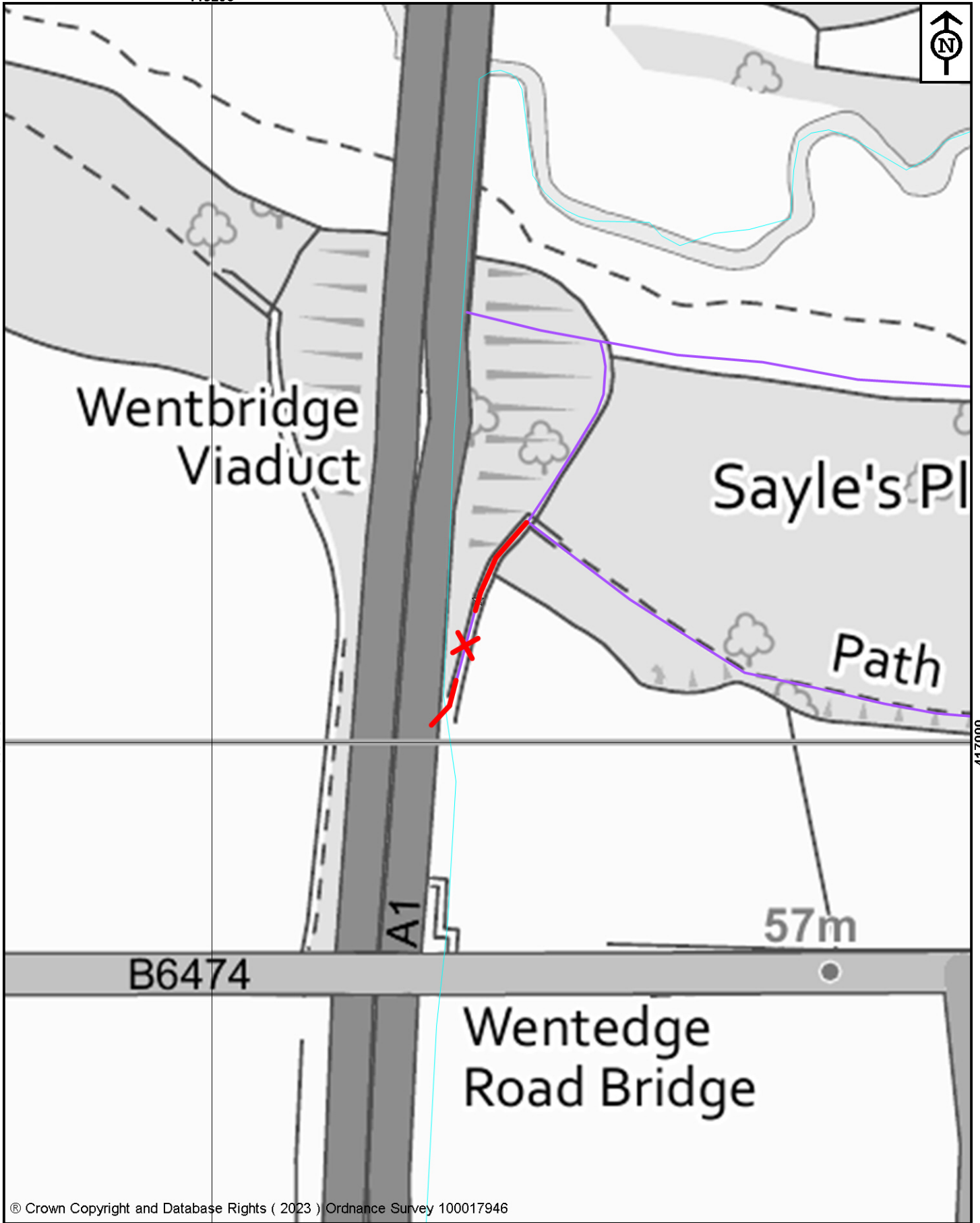
The further continuation of the closure will be put into effect by notices and signs.

**All enquiries to: National Highways John Stebbing Tel: 0300 123 5000**

Further details can be viewed at:

<https://www.northyorks.gov.uk/rights-way-public-notice>

Dated: 1<sup>st</sup> February 2024





© Crown Copyright and Database Rights ( 2023 ) Ordnance Survey 100017946



**NORTH YORKSHIRE COUNCIL**

Public Rights of Way  
Countryside Access Service  
County Hall  
Northallerton  
DL7 8AH

Key:  
Closed route  -  
Public Footpath 

Map drawn on 30 June 2023  
Drawn by AA Scale 1:1500

**The North Yorkshire Council**

Temporary closure of  
Public Footpath 35.43/9/1 in  
Kirk Smeaton

File Ref No. 72/35/43/9/1/30/06/2023