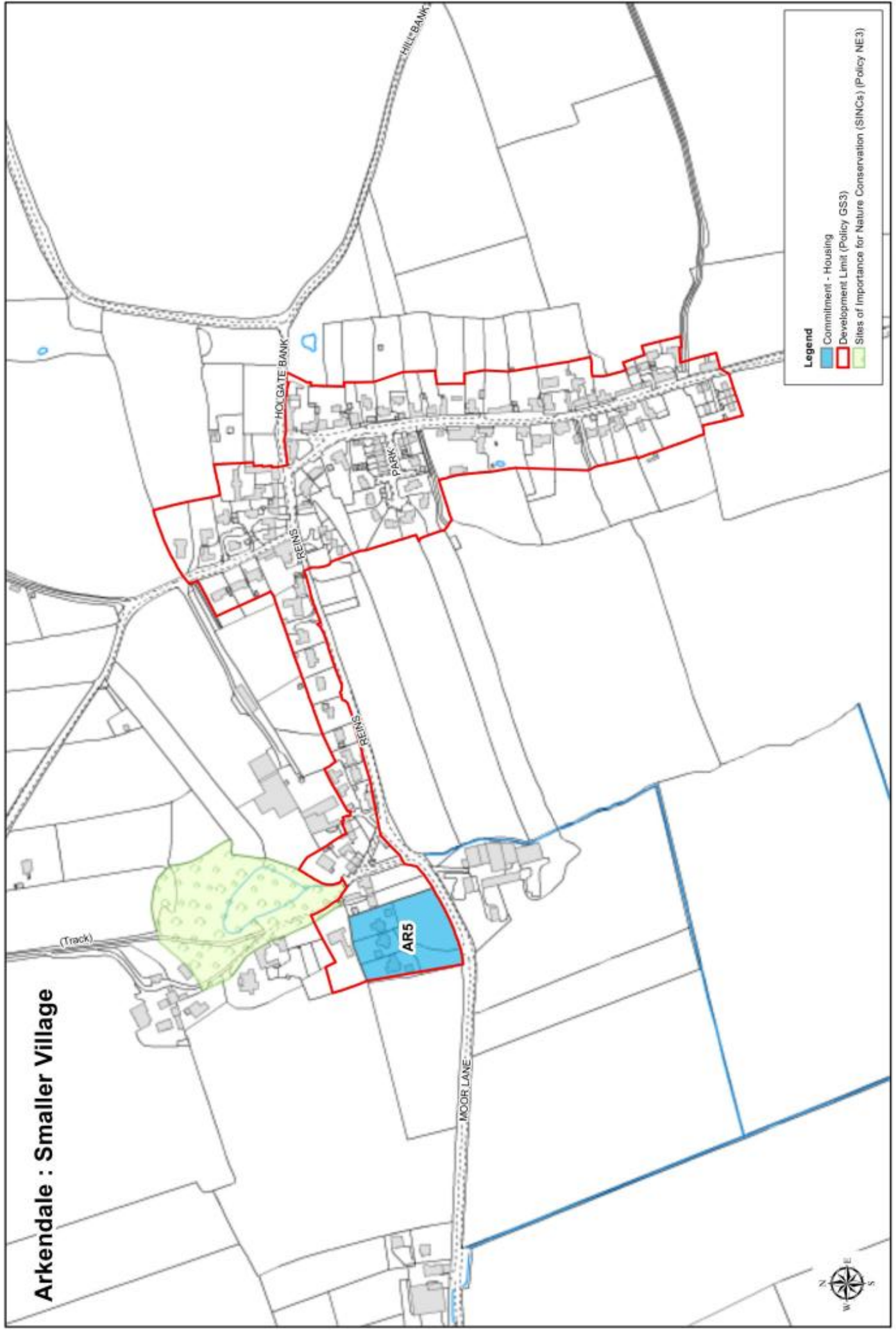


Villages

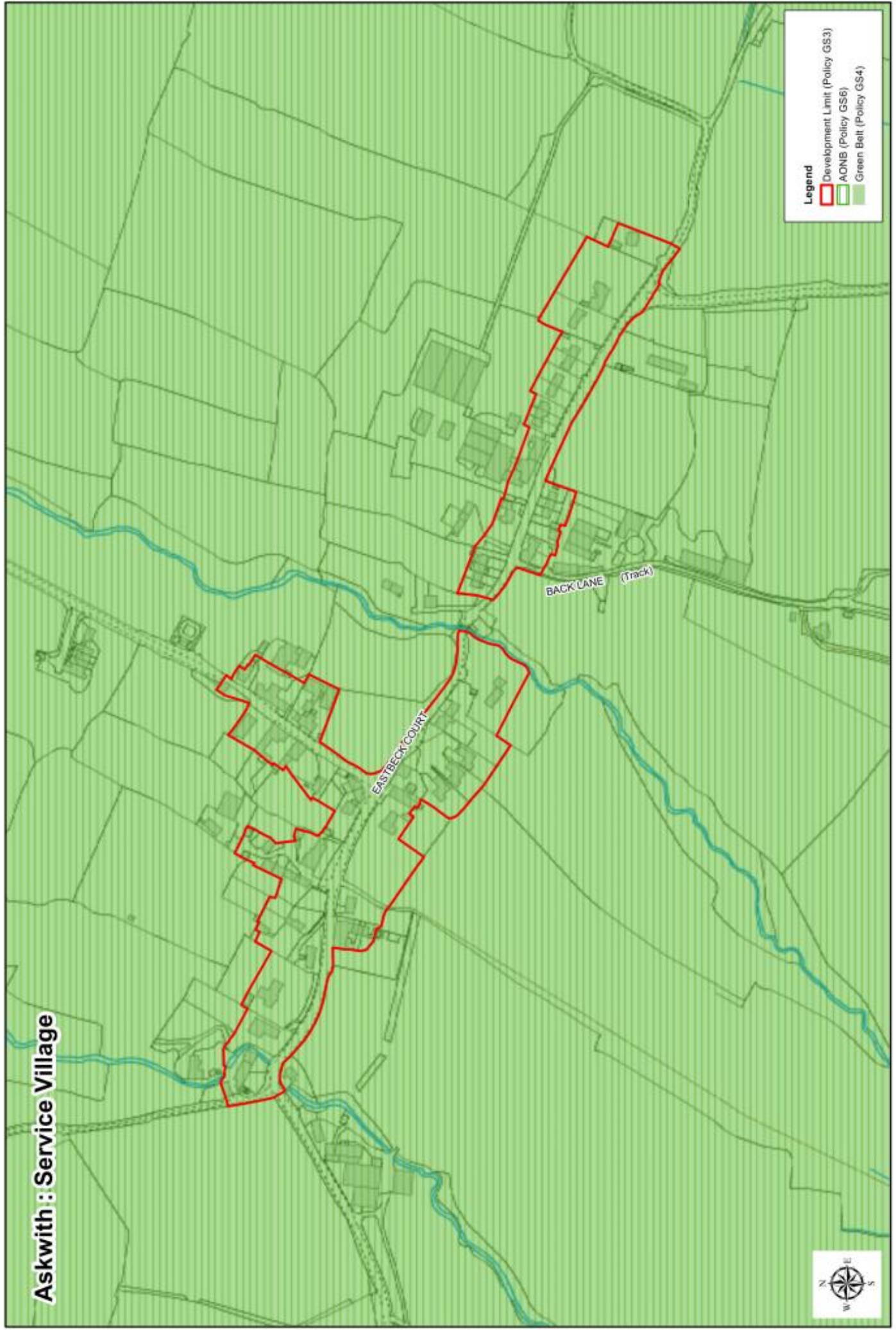
Arkendale : Smaller Village



- Legend**
- Commitment - Housing
 - Development Limit (Policy GS3)
 - Sites of Importance for Nature Conservation (SINCs) (Policy NE3)

0 100 200 400 Metres

Askwith : Service Village




Baldersby : Smaller Village

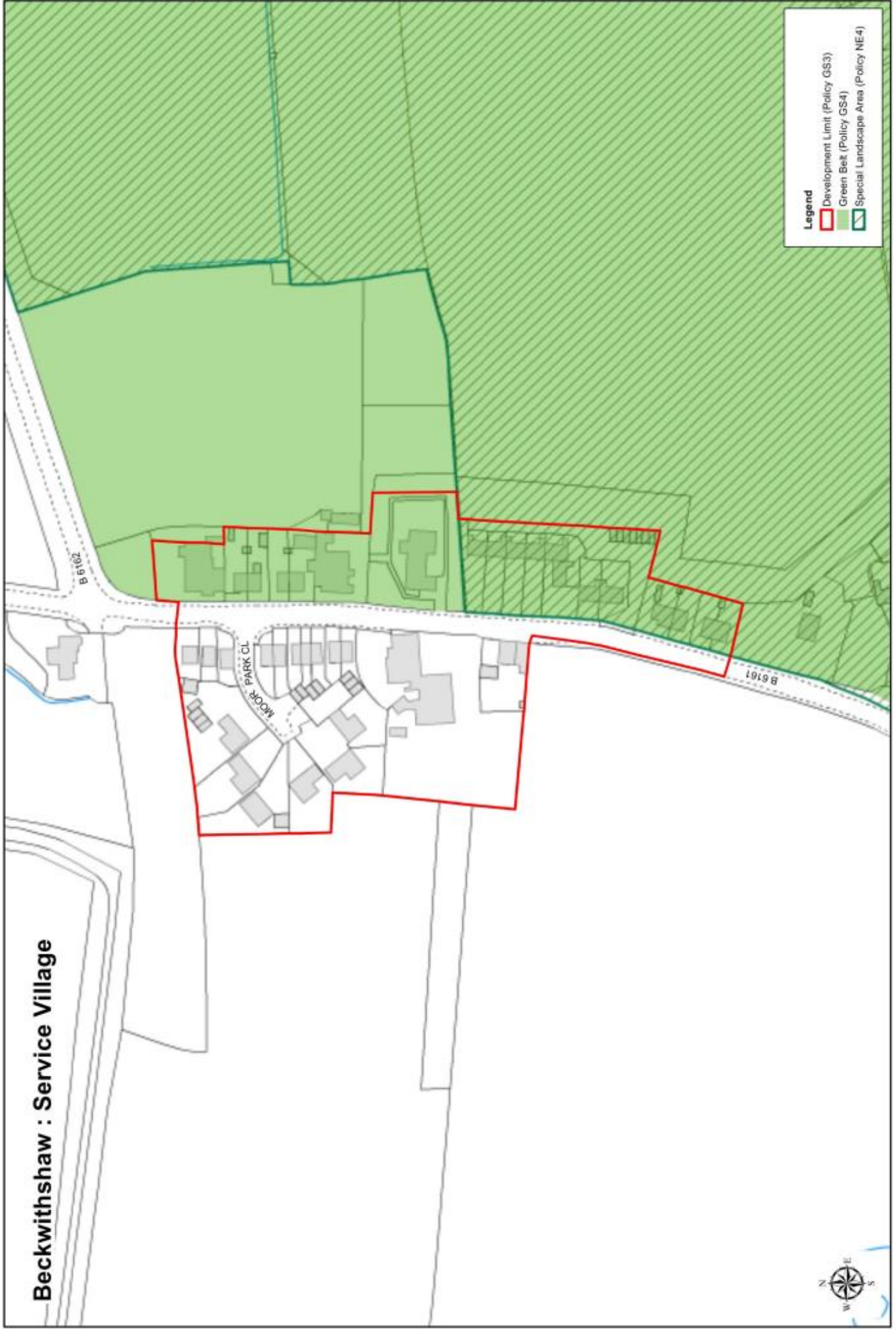


Legend

- Commitment - Housing
- Development Limit (Policy GS3)
- Protected Routes (Policy T12)

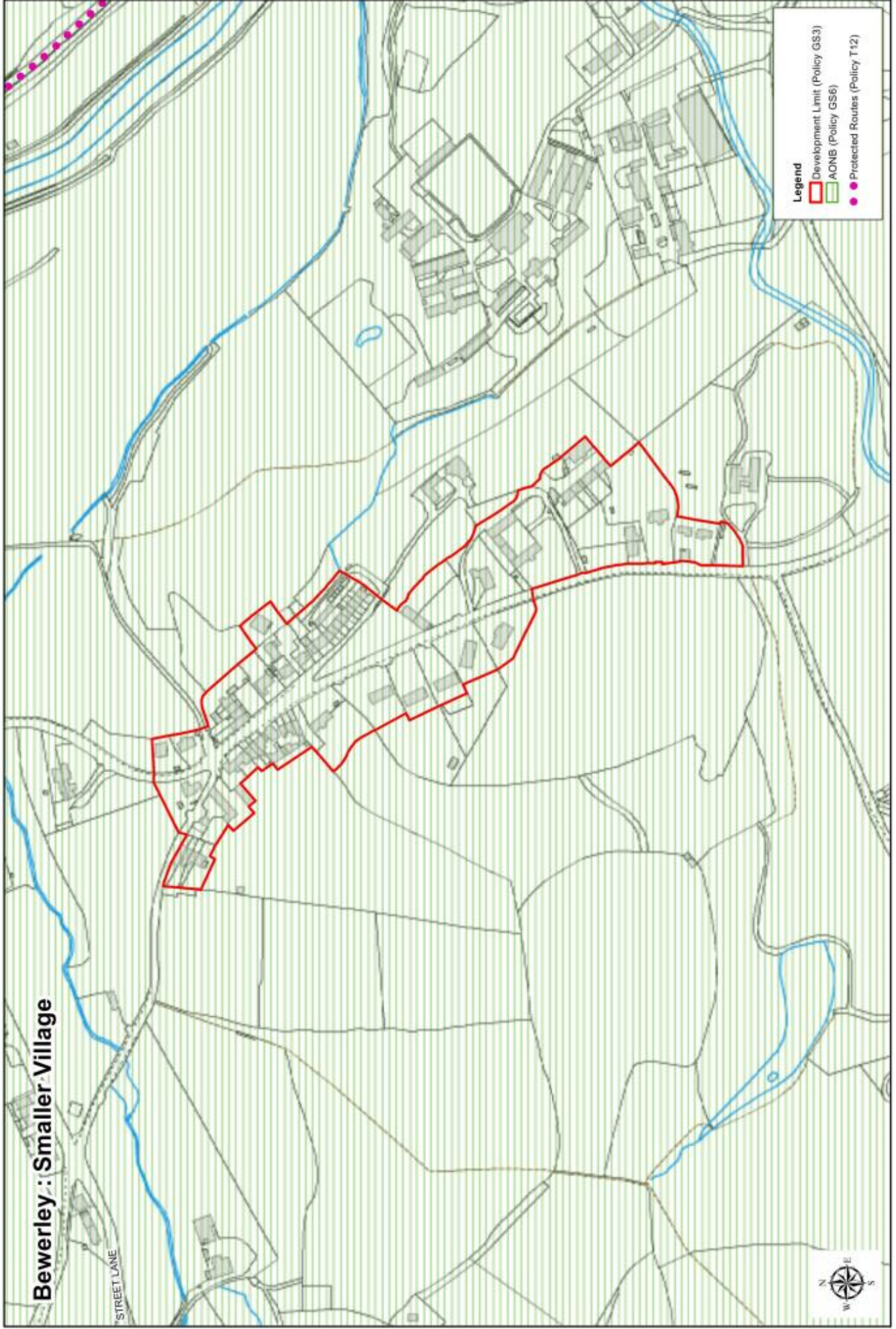


Beckwithshaw : Service Village

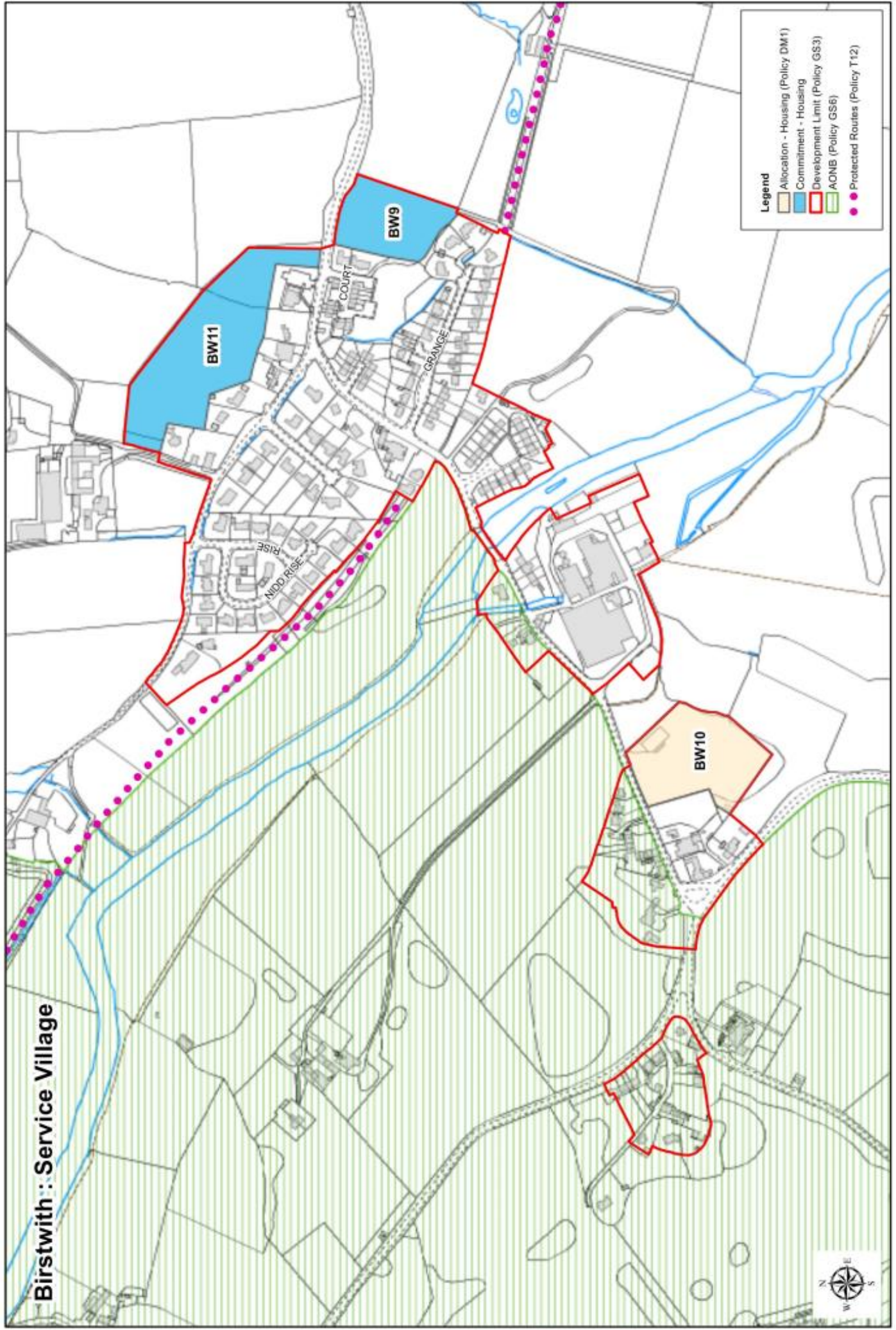


Bewerley : Smaller Village

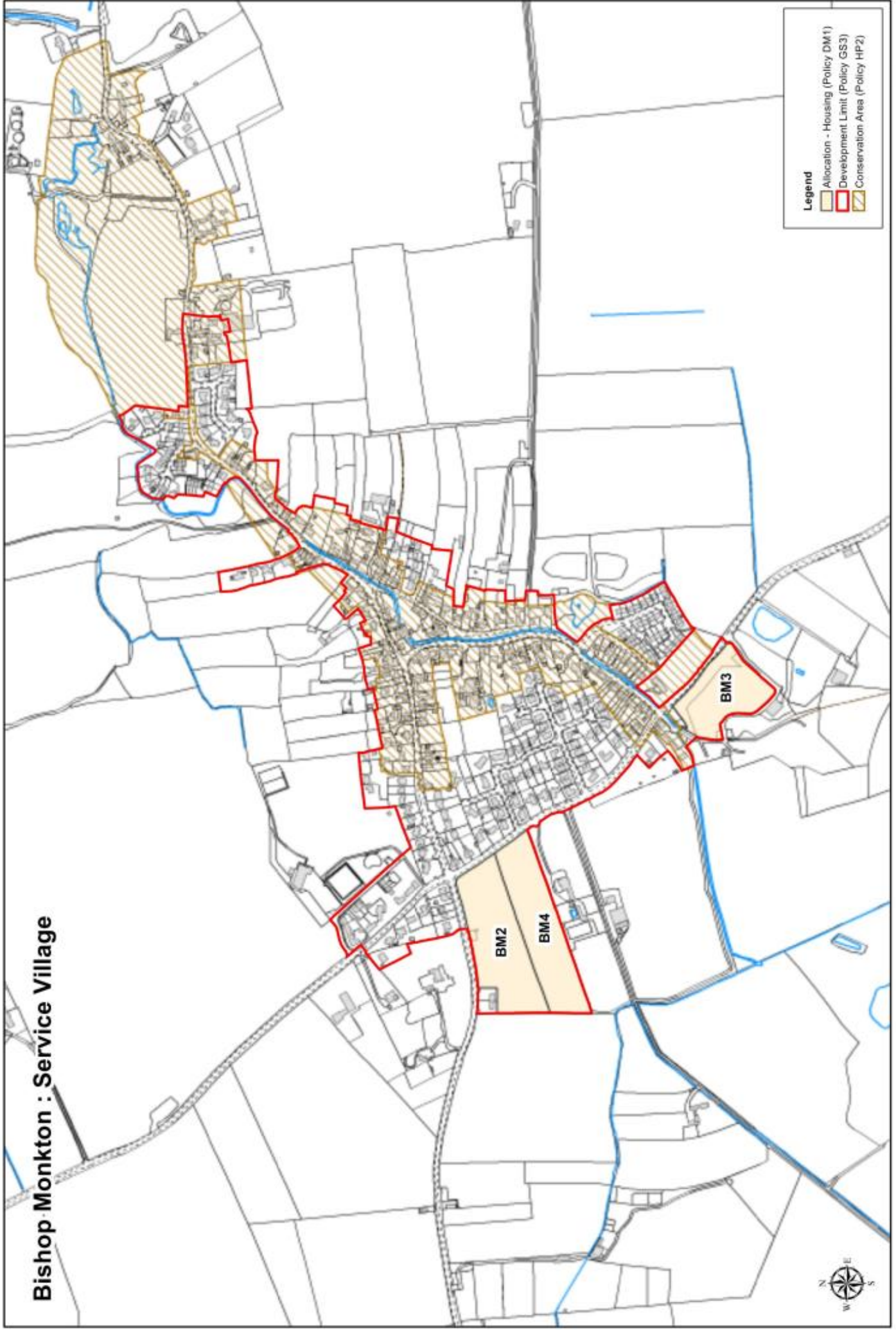
STREET LANE



Birstwith : Service Village



Bishop Monkton : Service Village

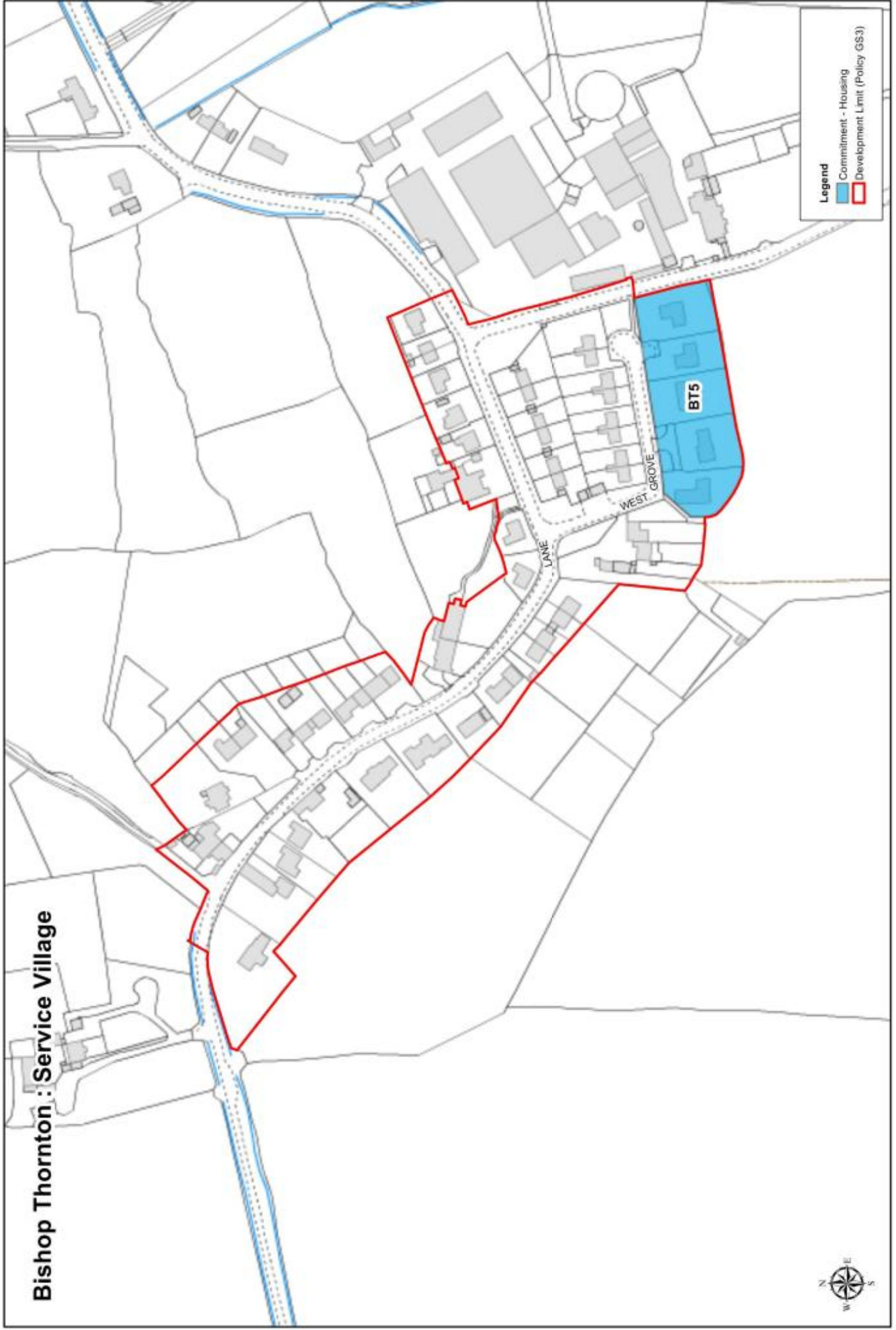


Legend

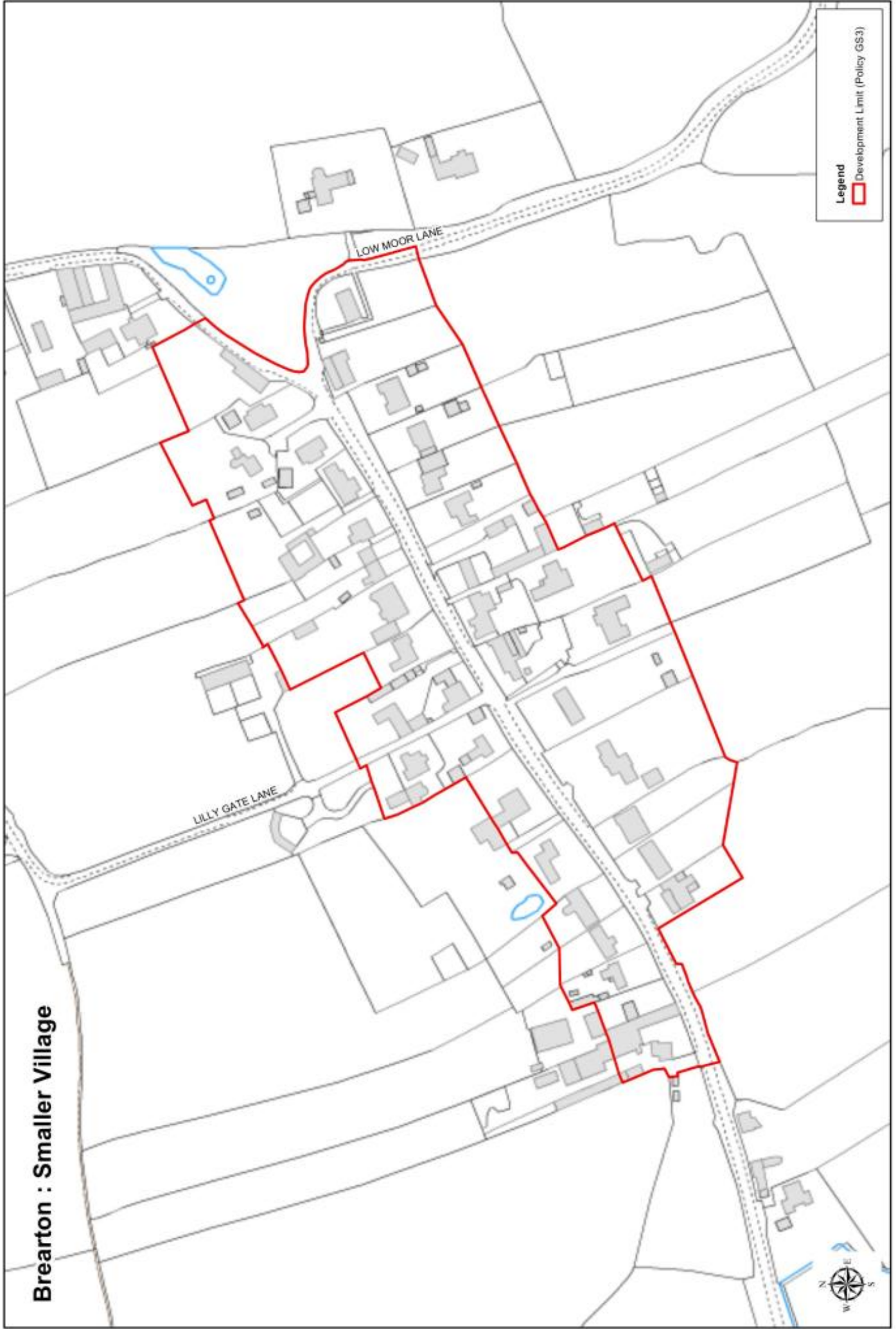
- Allocation - Housing (Policy DM1)
- Development Limit (Policy GS3)
- Conservation Area (Policy HP2)

0 100 200 400 600 Metres

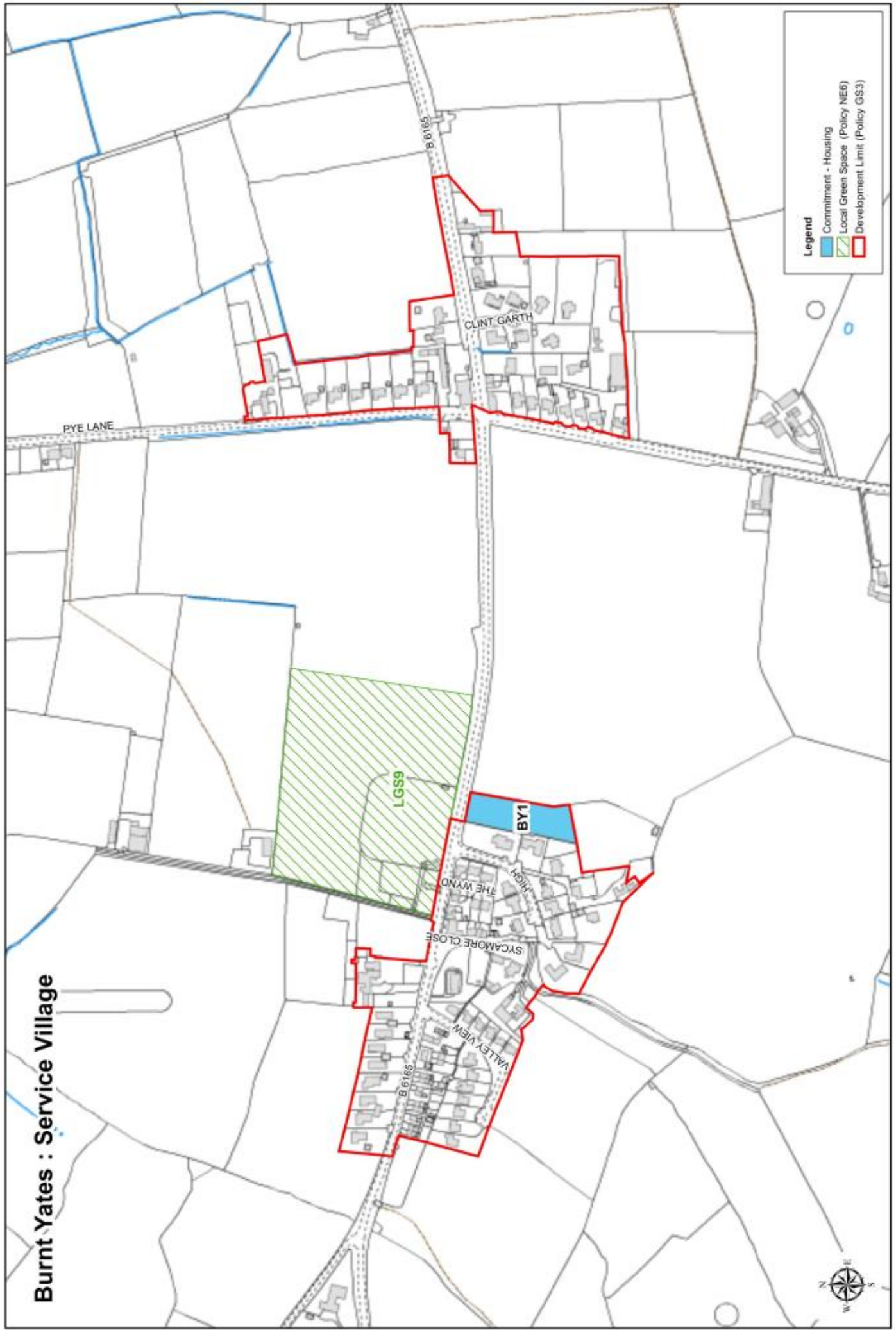
Bishop Thornton : Service Village



Brearton : Smaller Village



Burnt Yates : Service Village

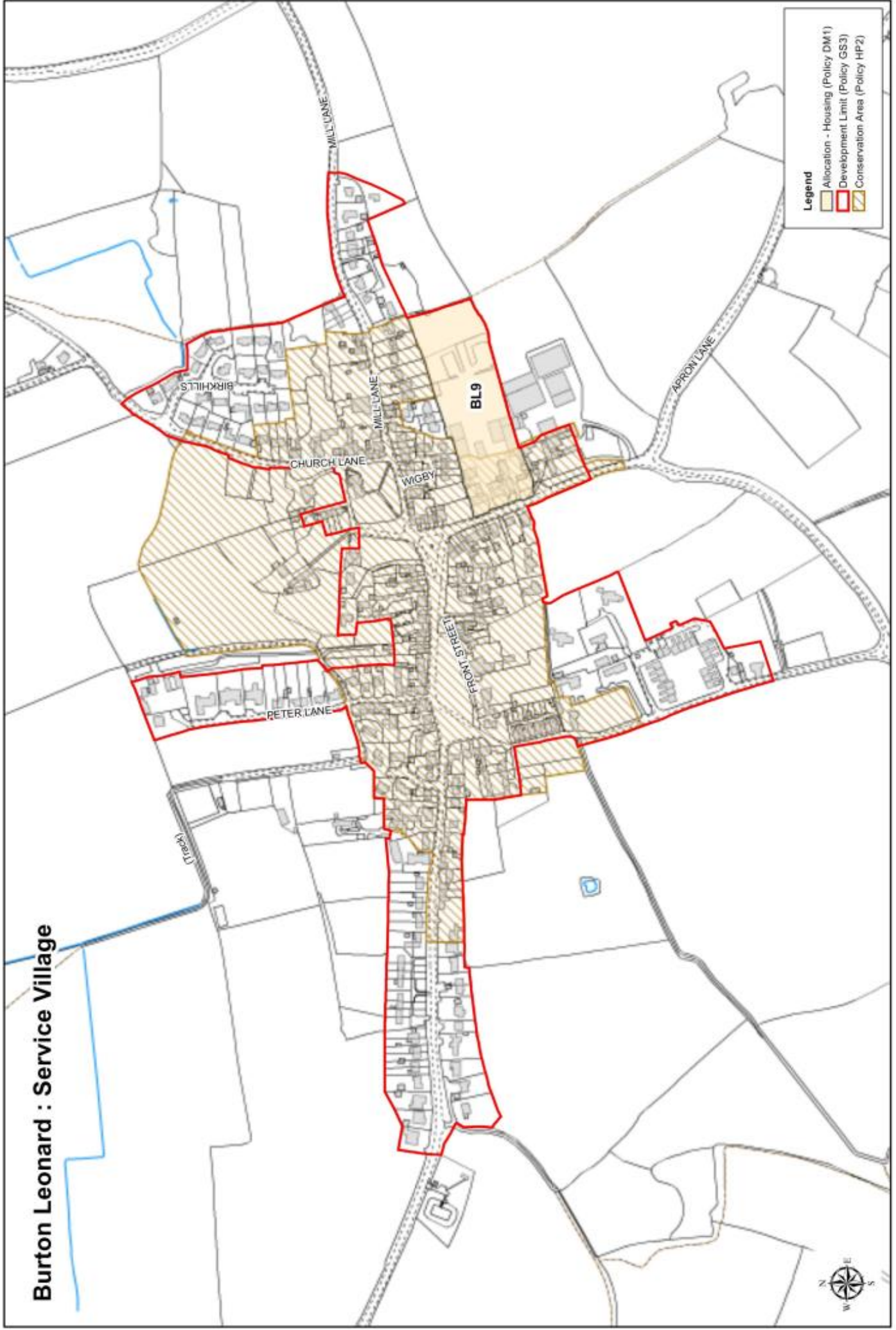


Legend

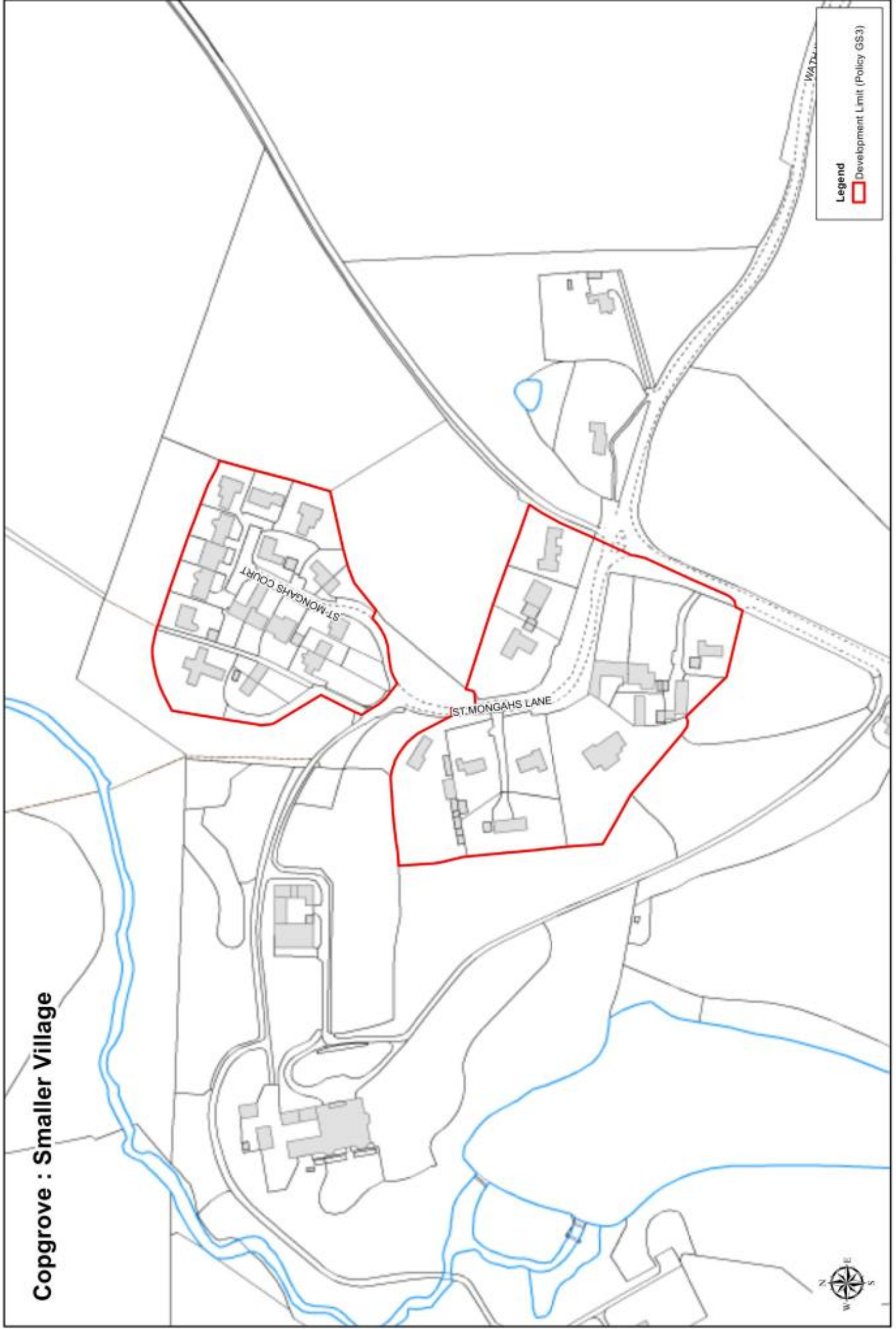
- Commitment - Housing
- Local Green Space (Policy NE6)
- Development Limit (Policy GS3)

0 100 200 400 Metres

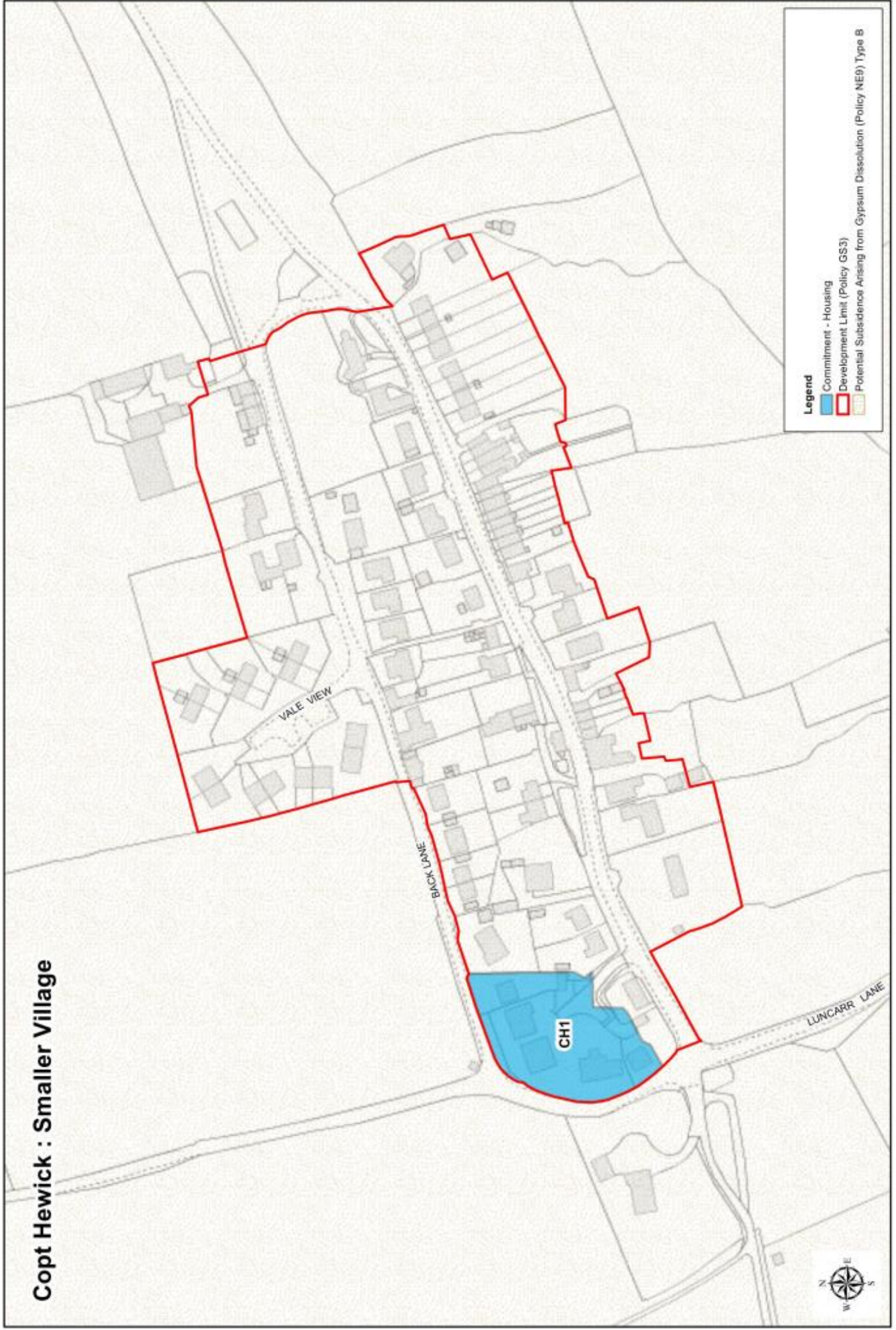
Burton Leonard : Service Village



Copgrove : Smaller Village



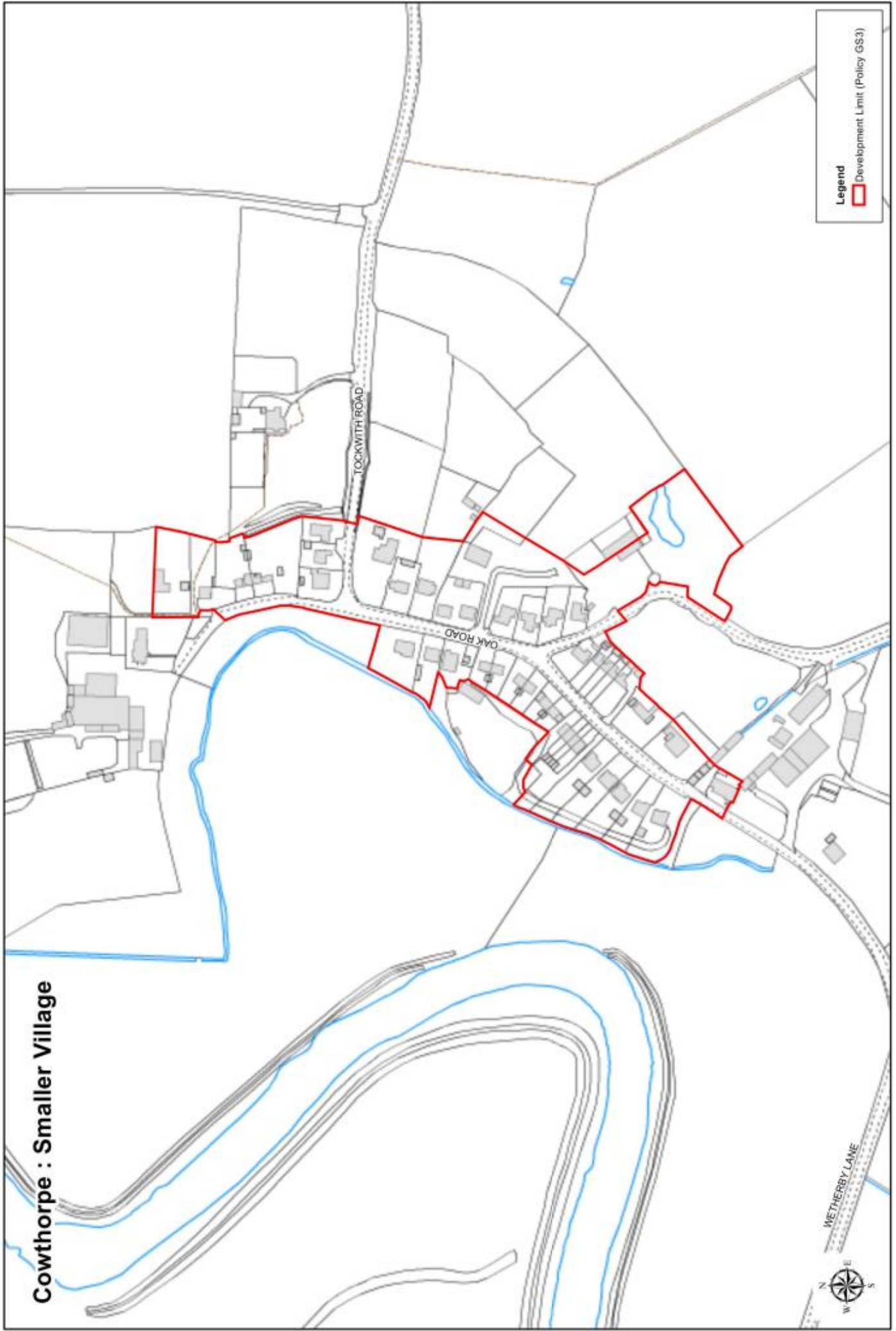
Copt Hewick : Smaller Village



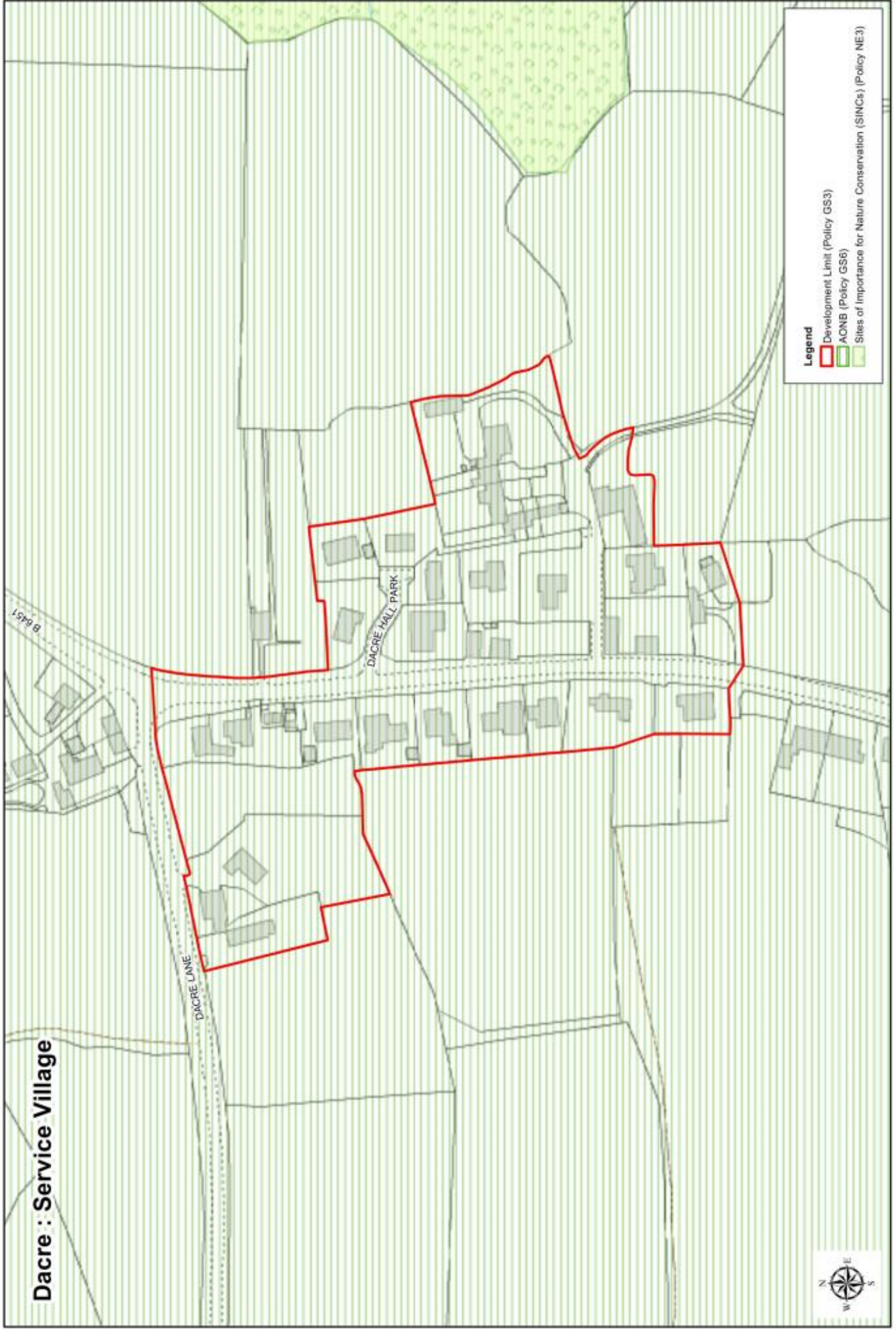
- Legend**
- Commitment - Housing
 - Development Limit (Policy GS3)
 - Potential Subsidence Arising from Gypsum Dissolution (Policy NES) Type B

0 90 180 Metres

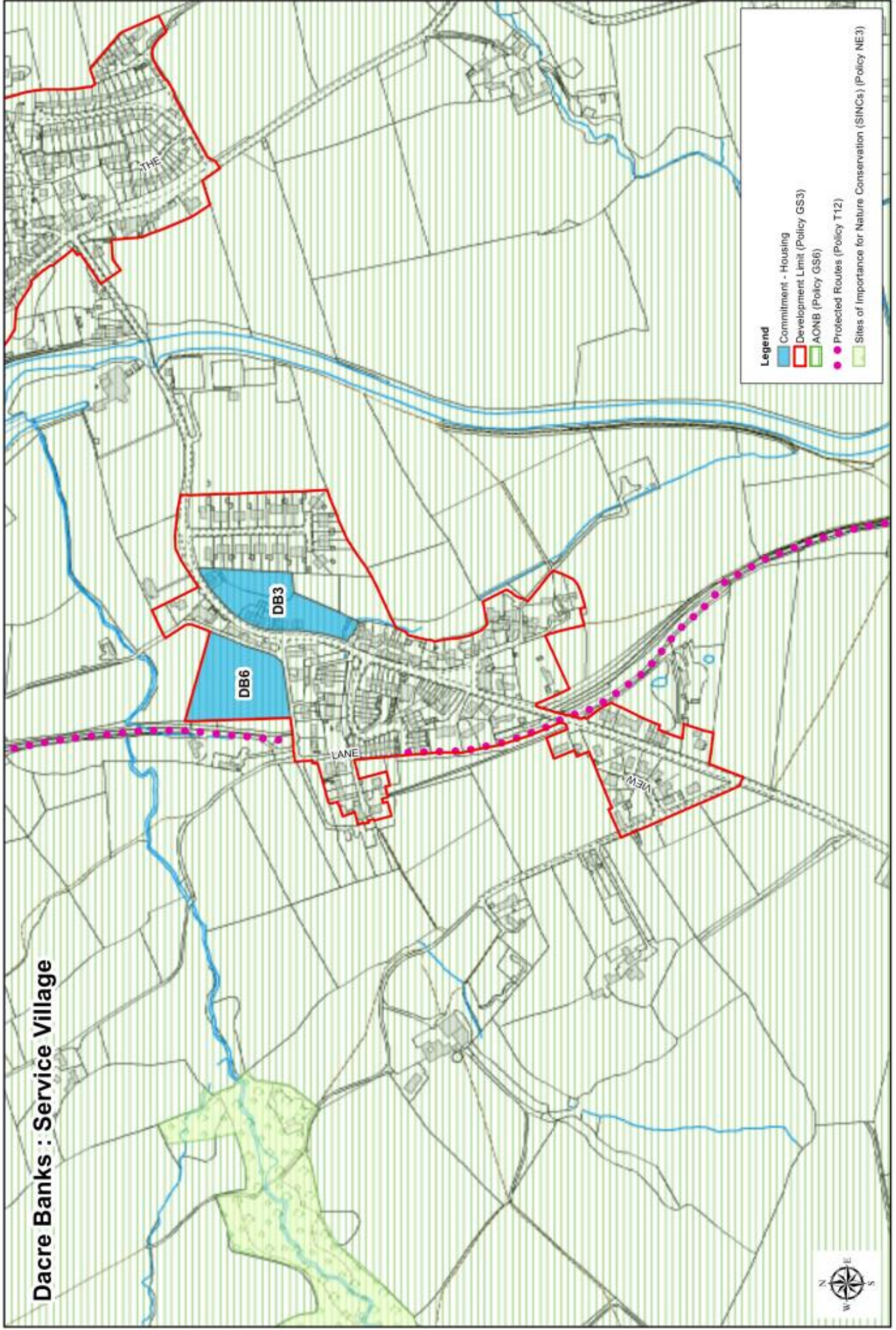
Cowthorpe : Smaller Village



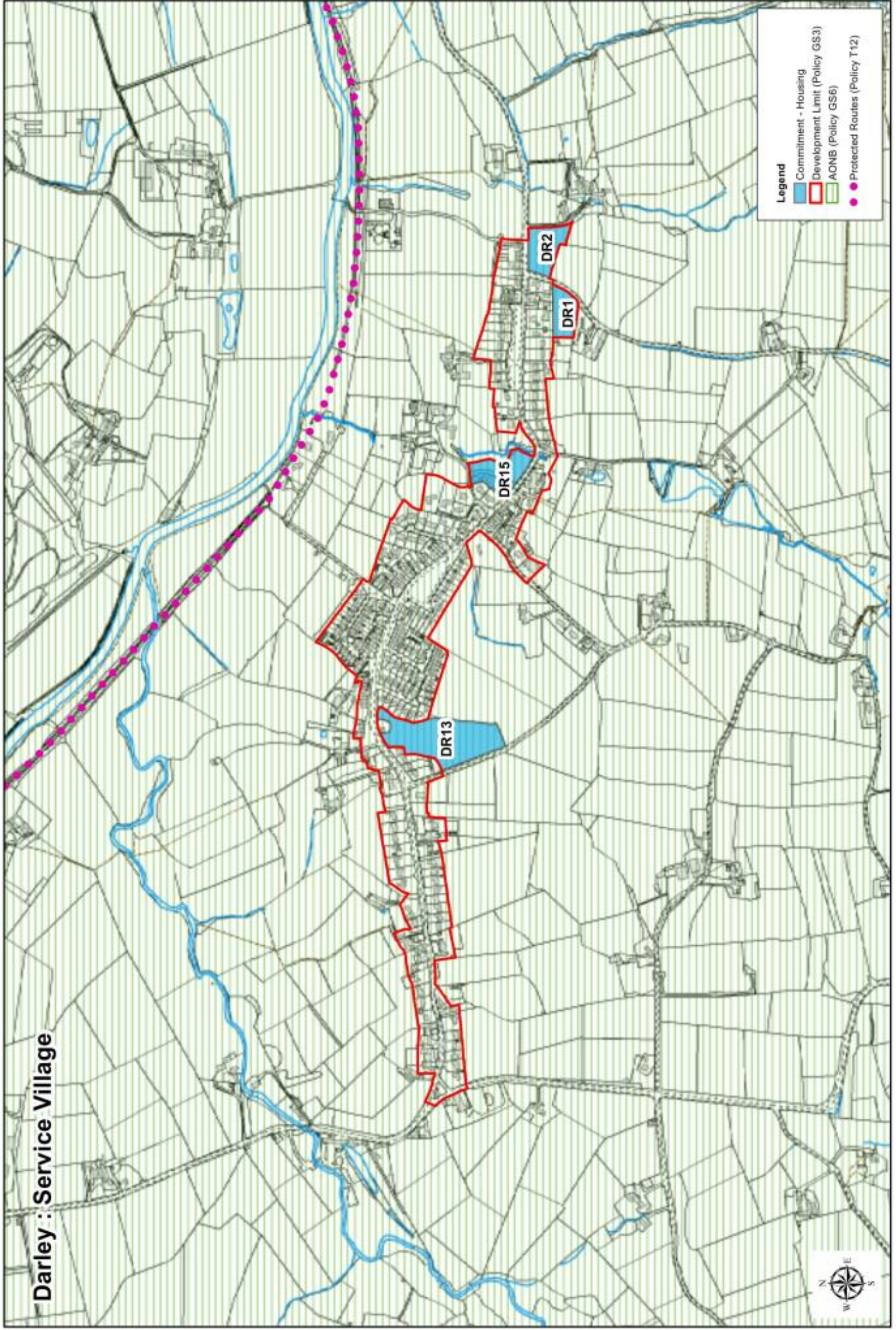
Dacre : Service Village



Dacre Banks : Service Village



Darley : Service Village



- Legend**
- Commitment - Housing
 - Development Limit (Policy GS3)
 - AONB (Policy GS6)
 - Protected Routes (Policy T12)

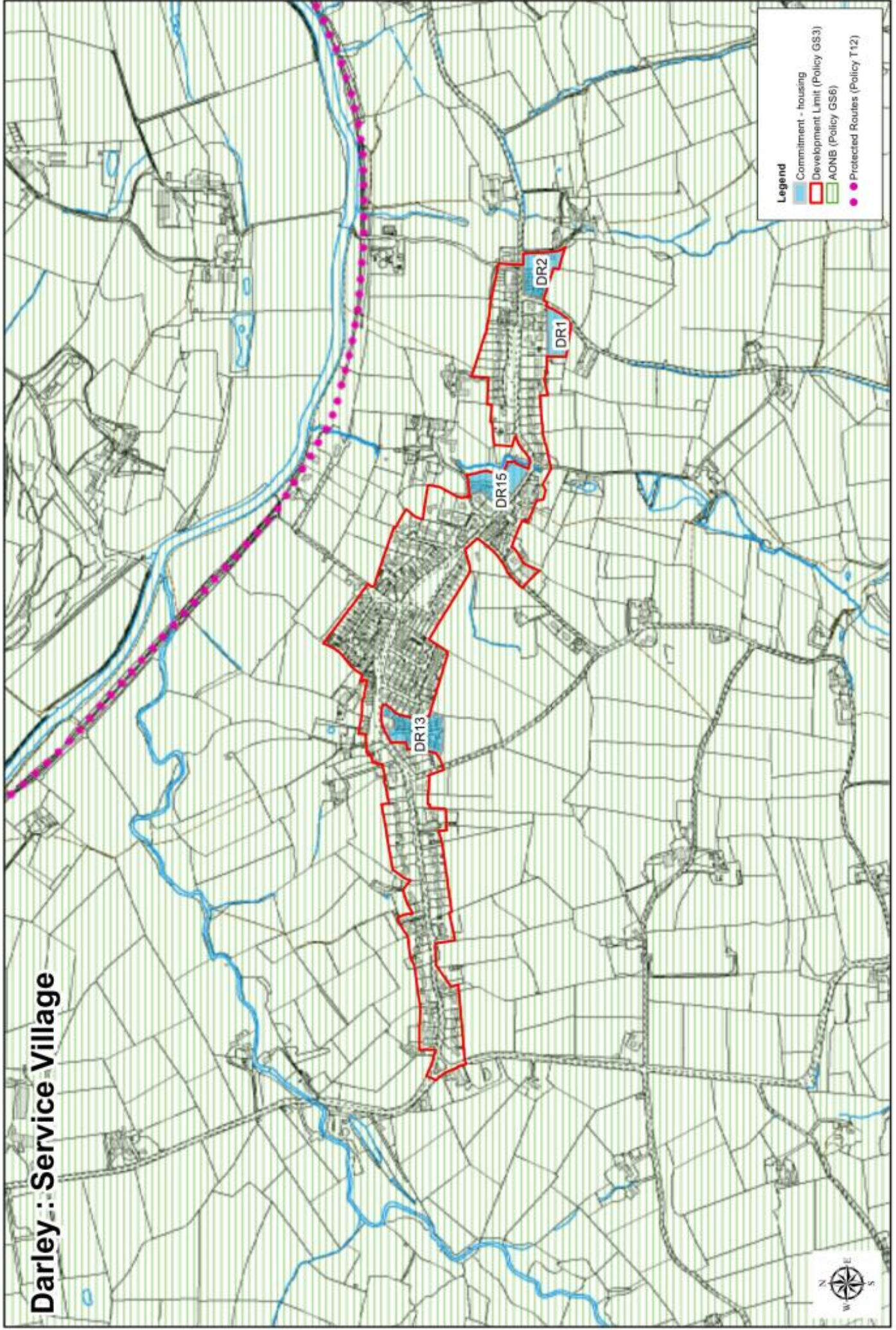
0 100 200 400 600 800 Metres

Darley Village Map Note of Error

Please note: the map on the following page corrects the Darley village map shown on the previous page.

The boundaries of site DR13, a committed site for housing, were incorrectly drawn and did not reflect the true extent of the extant planning permission. The correct boundary is shown on the following map.

Darley : Service Village

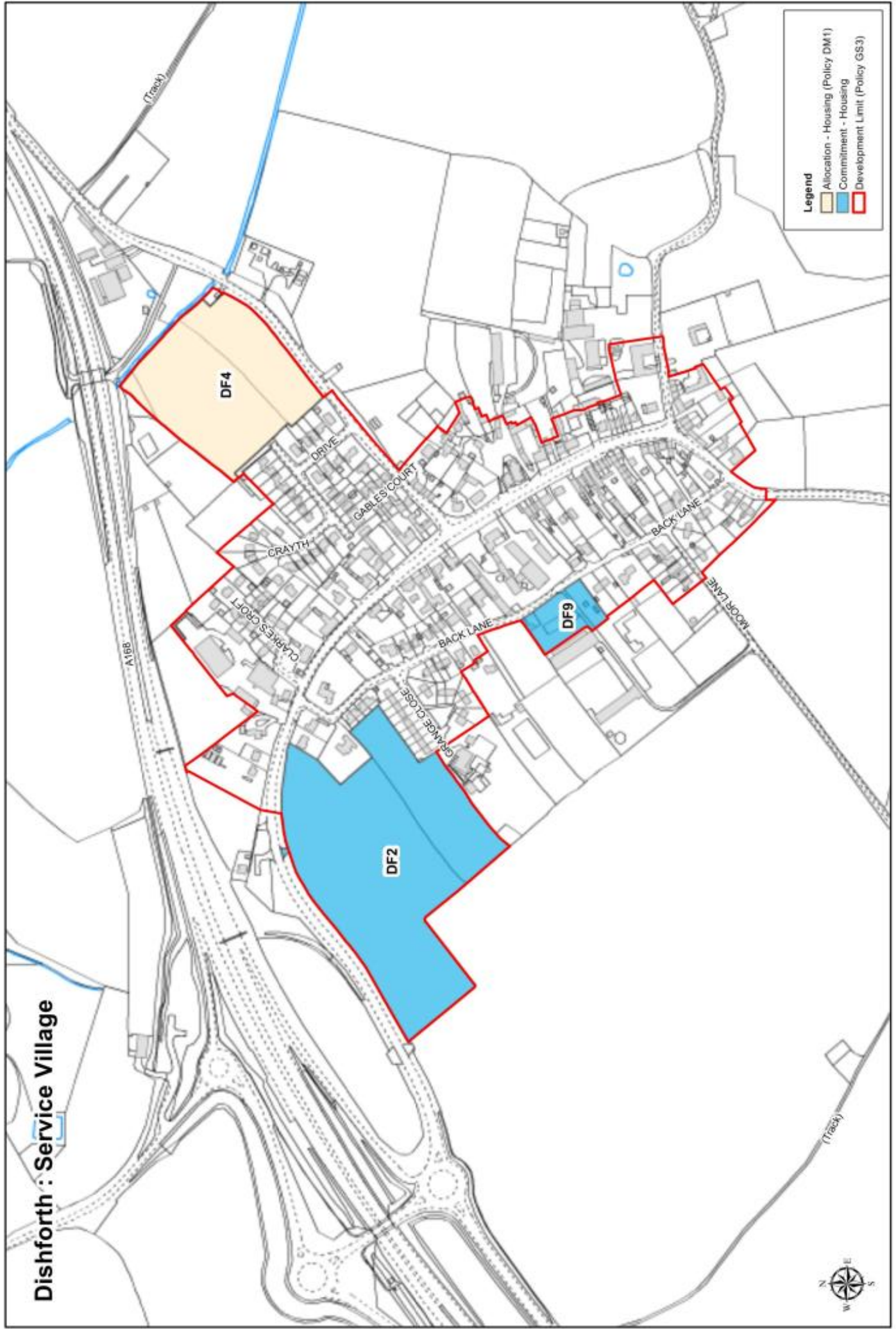


Legend

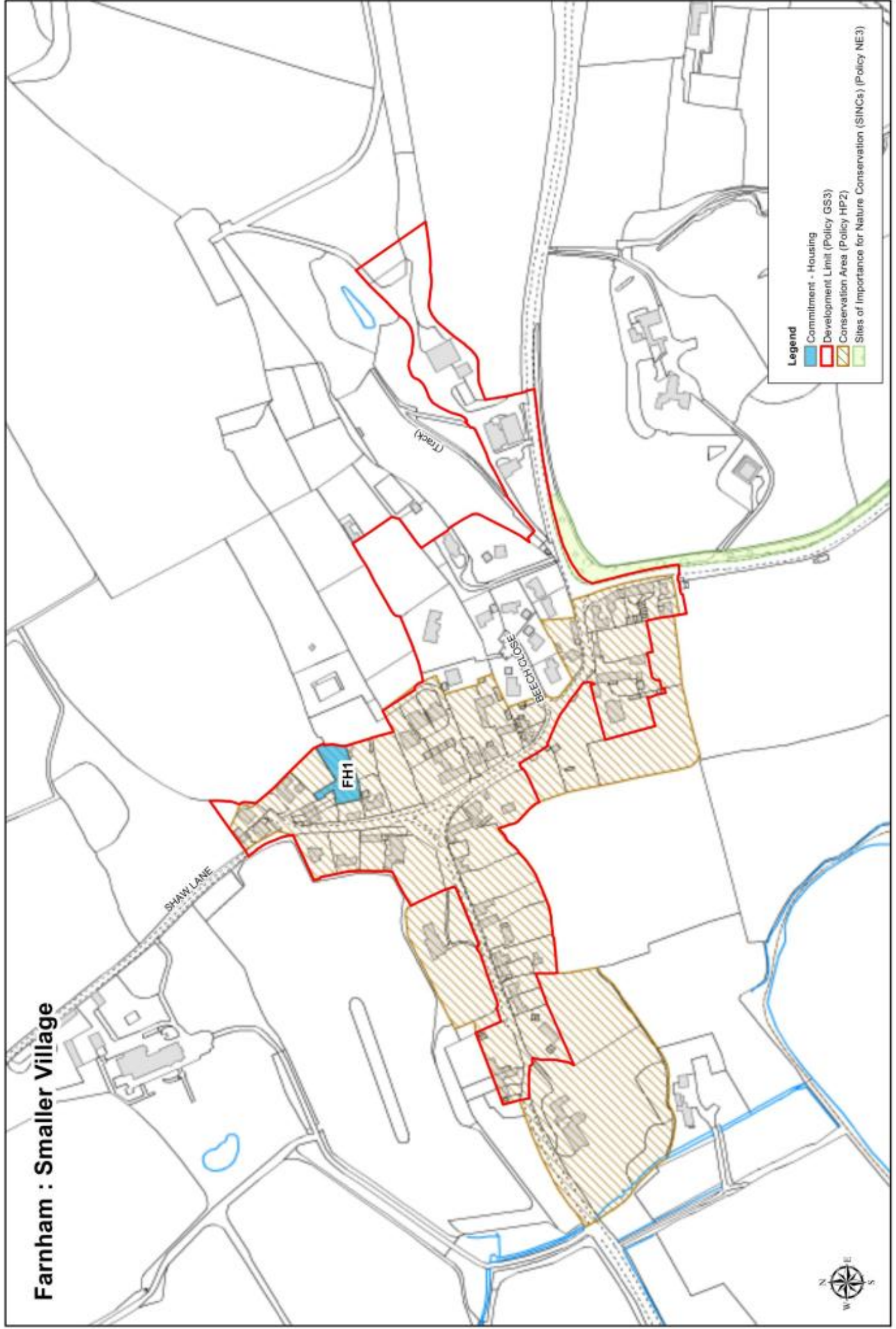
- Commitment - housing
- Development Limit (Policy GS3)
- AONB (Policy GS6)
- Protected Routes (Policy T12)



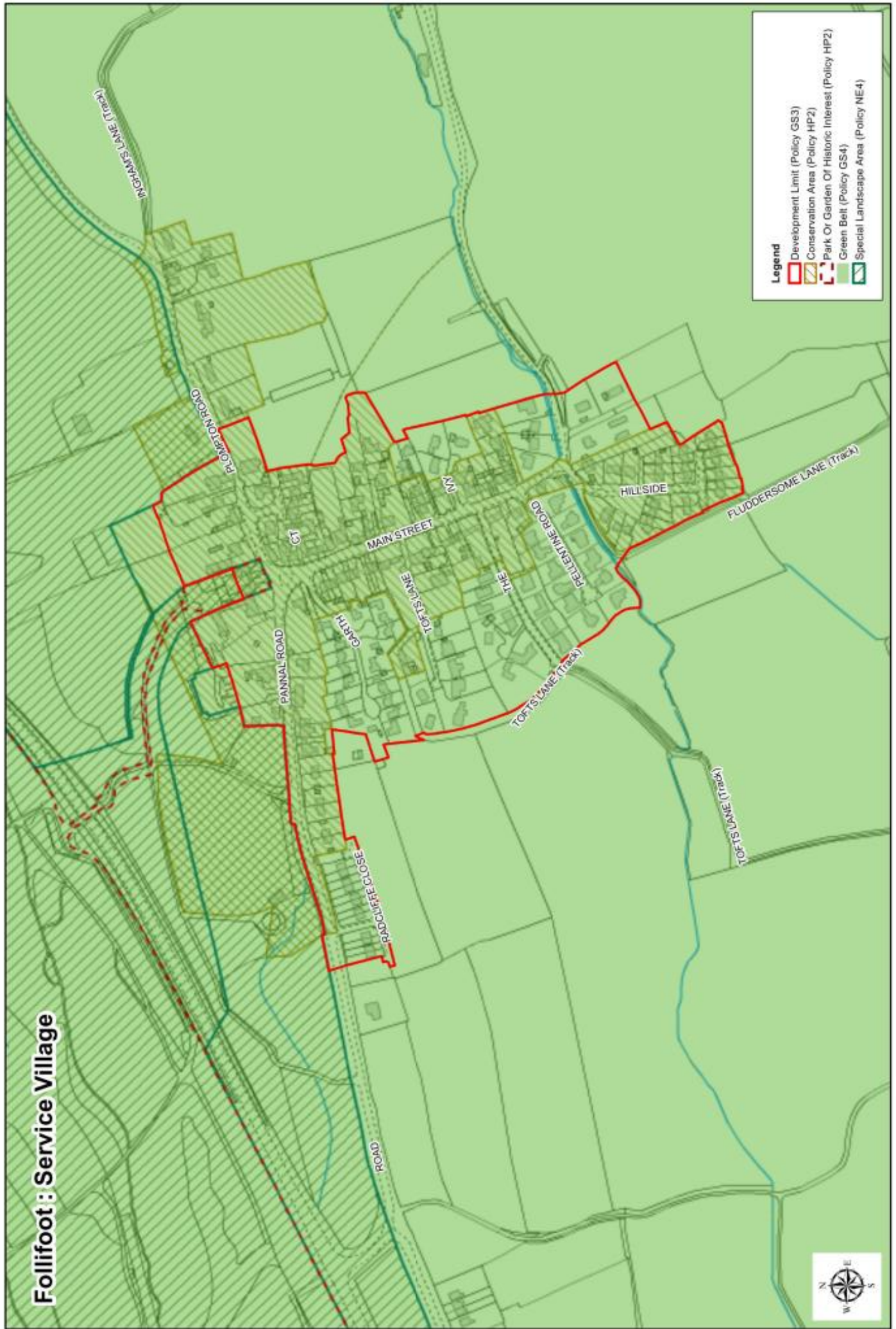
Dishforth : Service Village



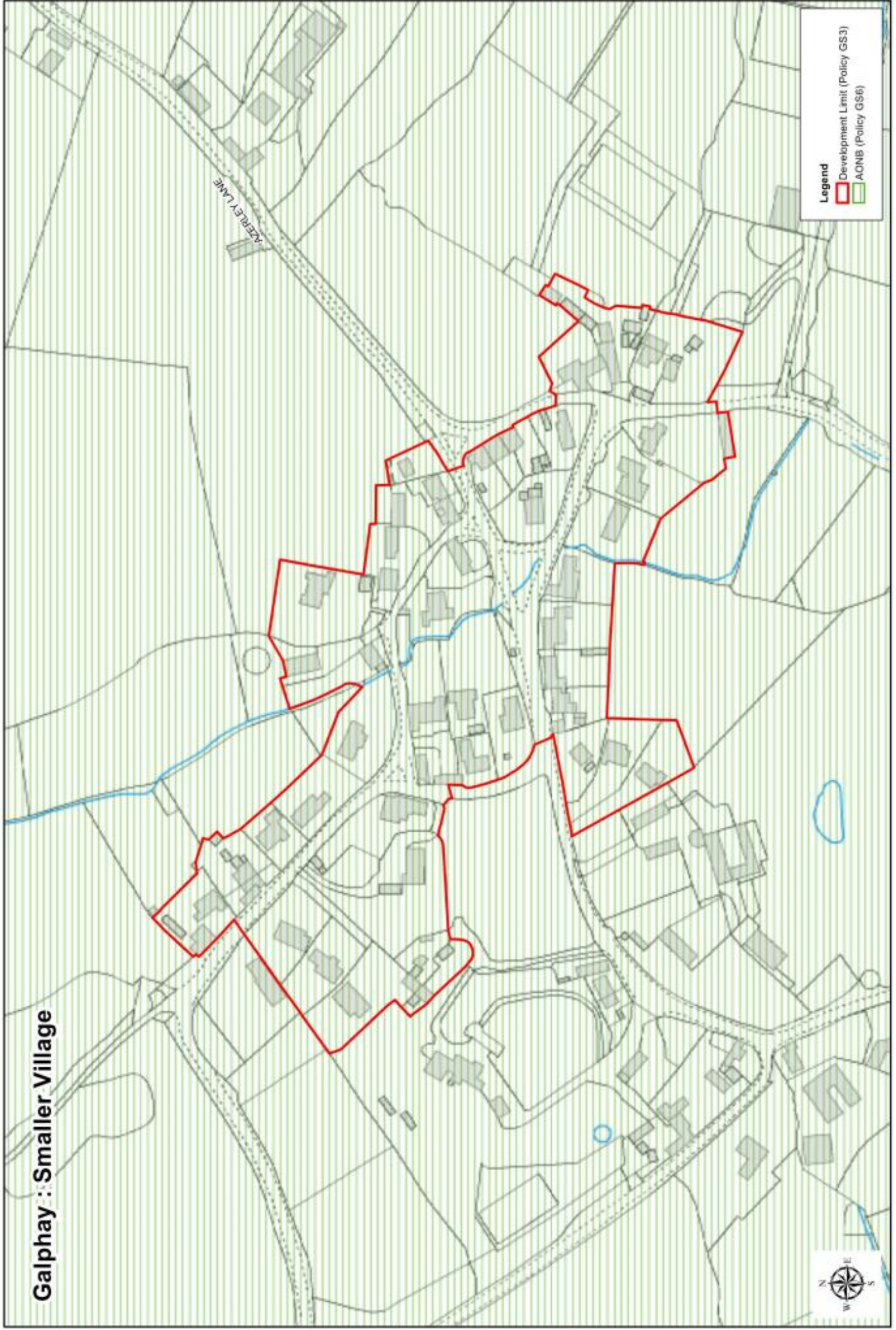
Farnham : Smaller Village



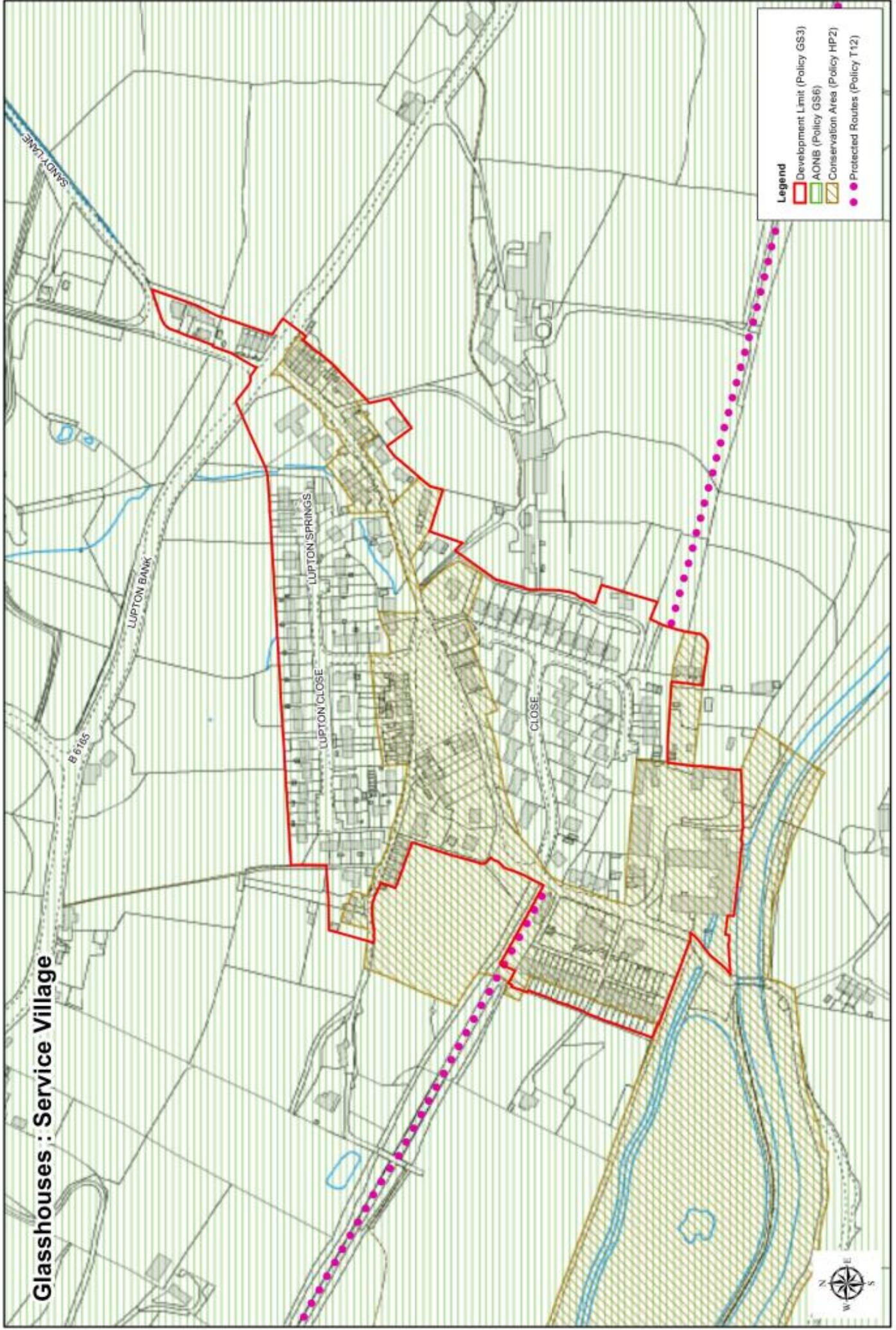
Follifoot : Service Village



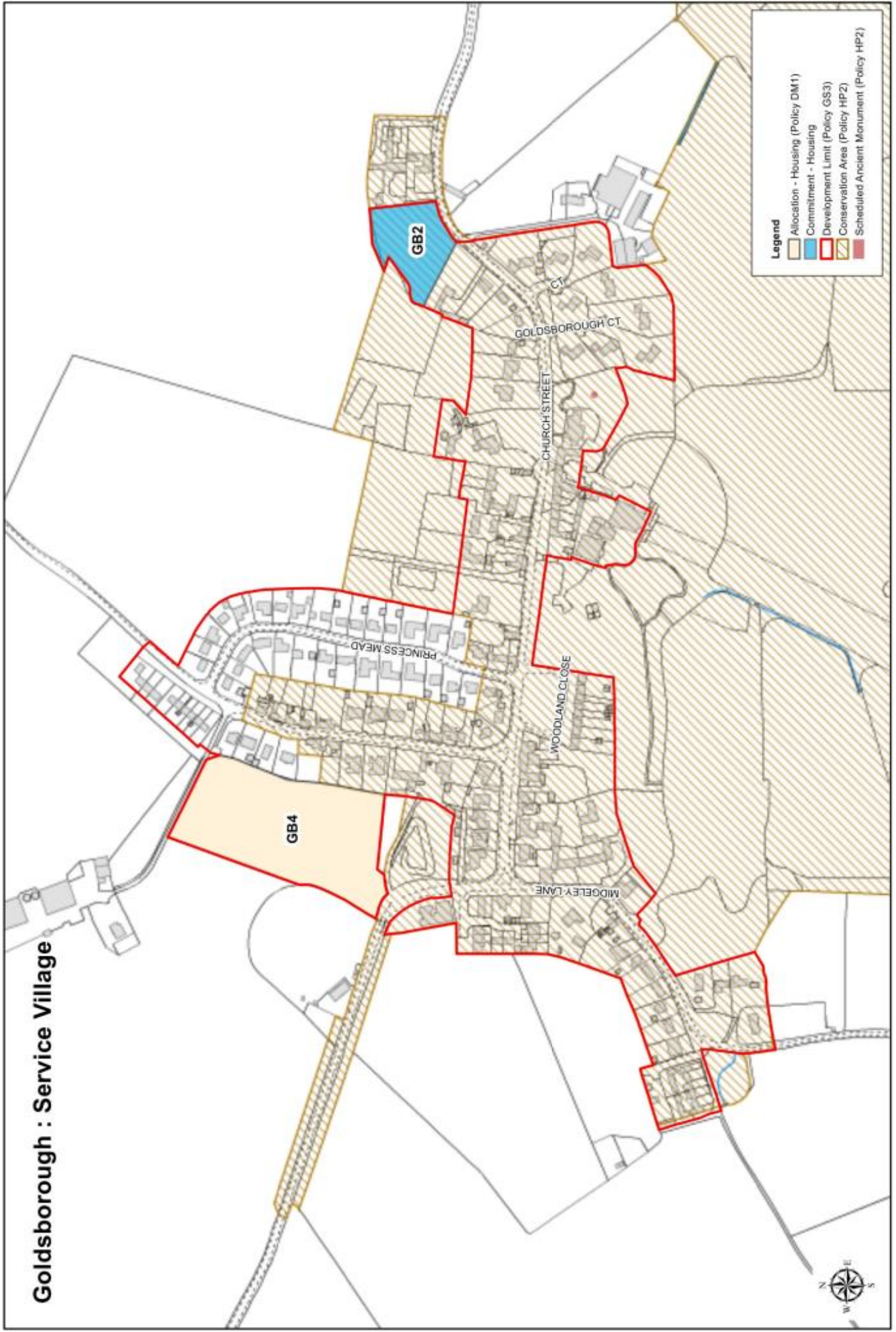
Galphay : Smaller Village



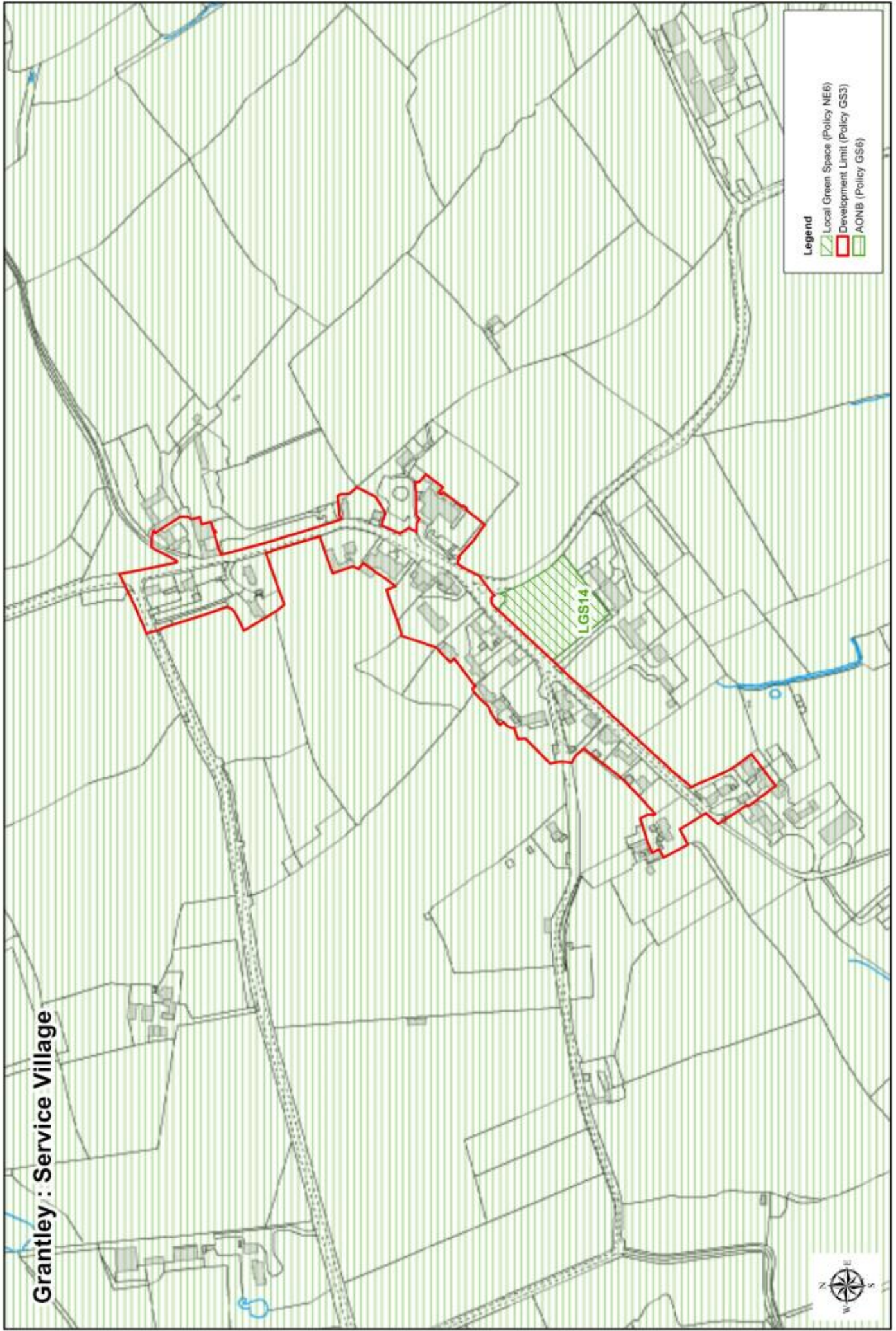
Glasshouses : Service Village



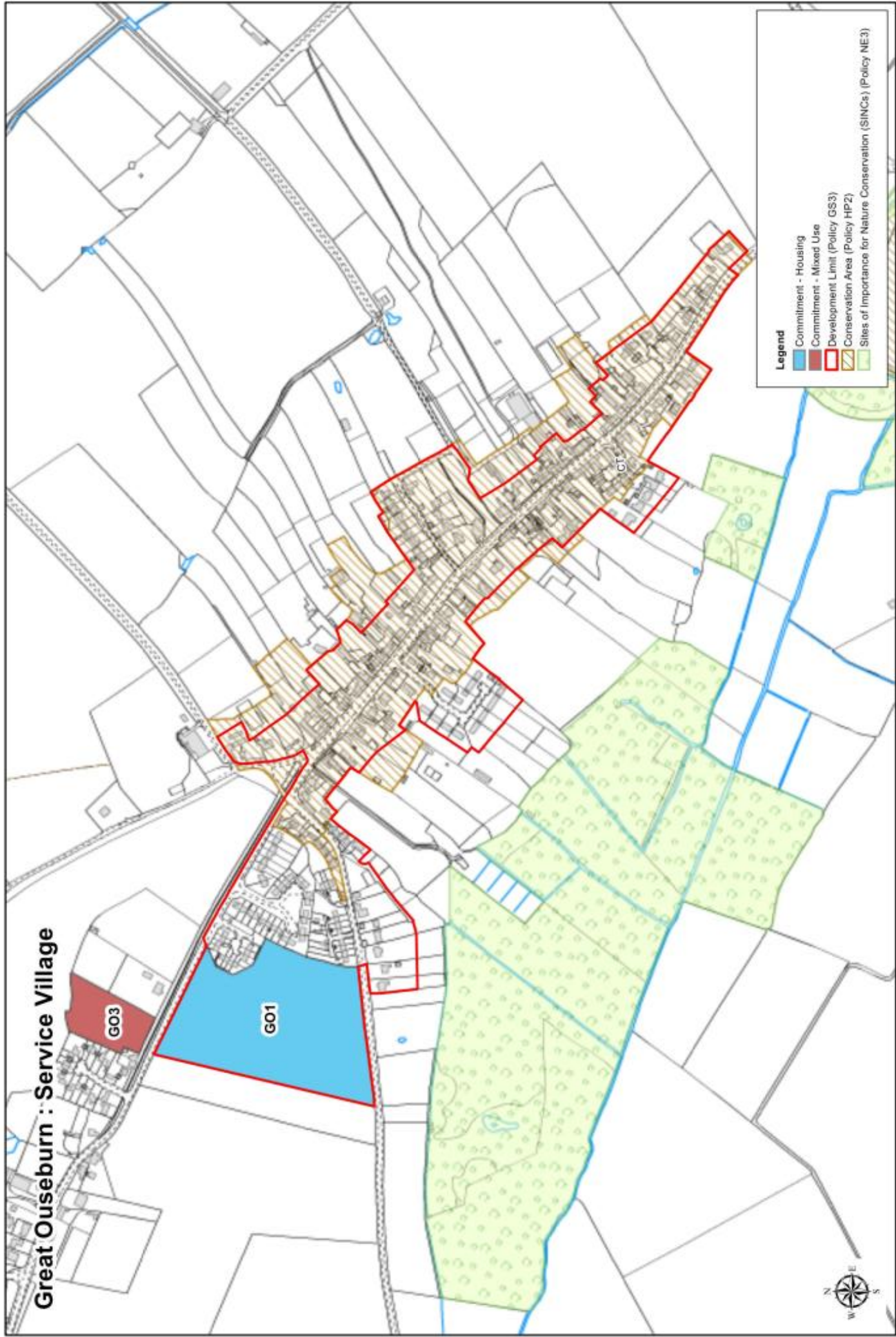
Goldsborough : Service Village



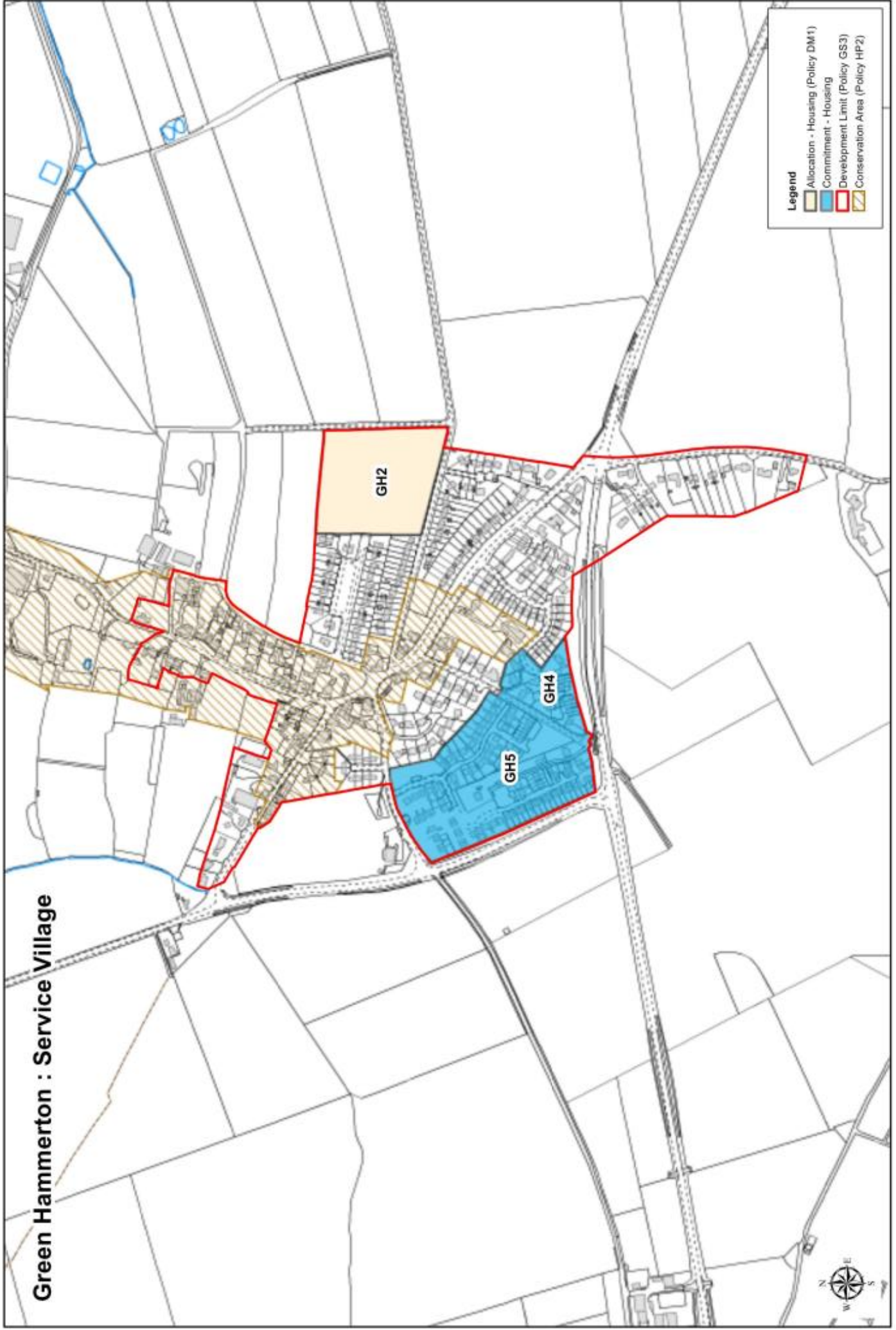
Grantley : Service Village



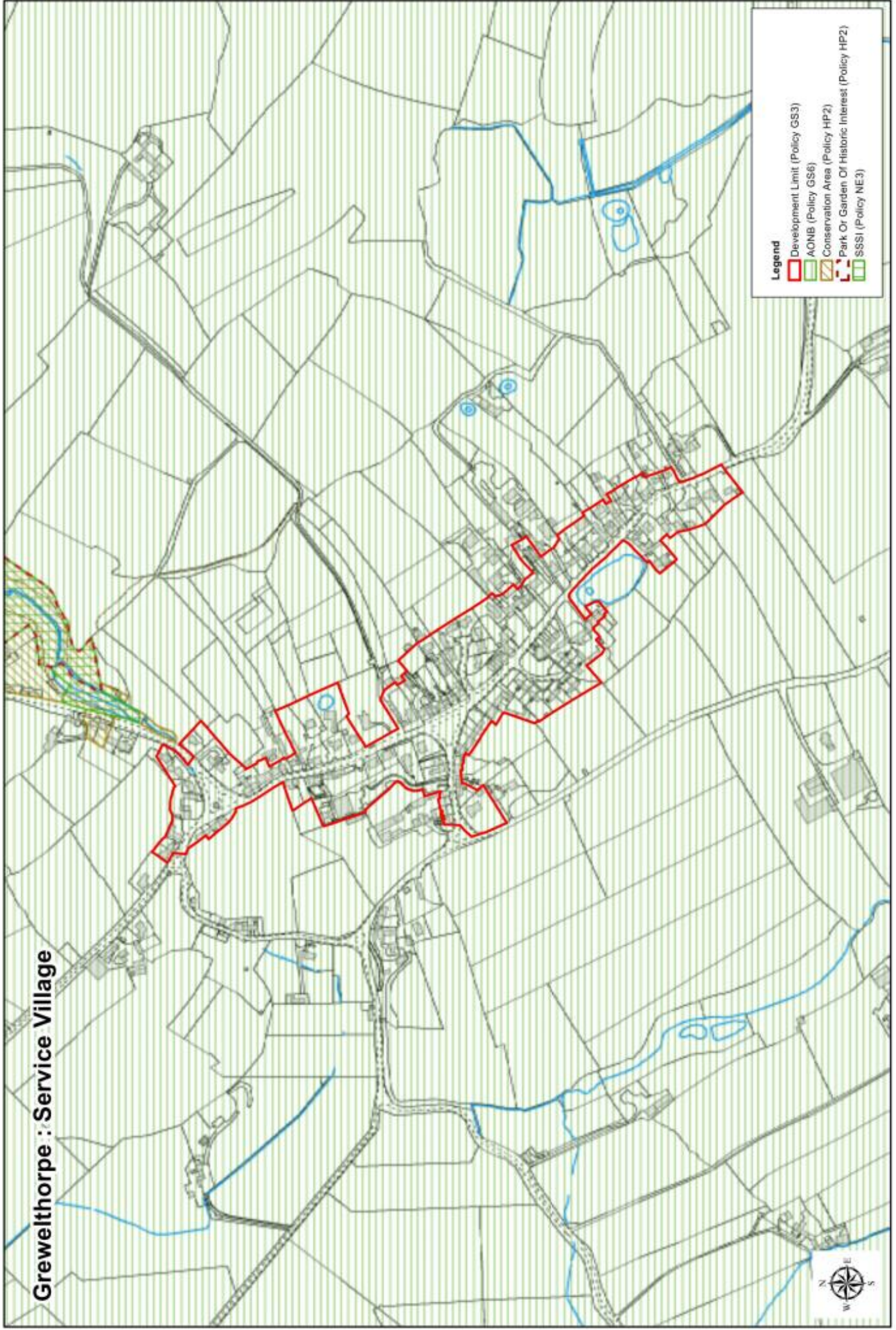
Great Ouseburn : Service Village



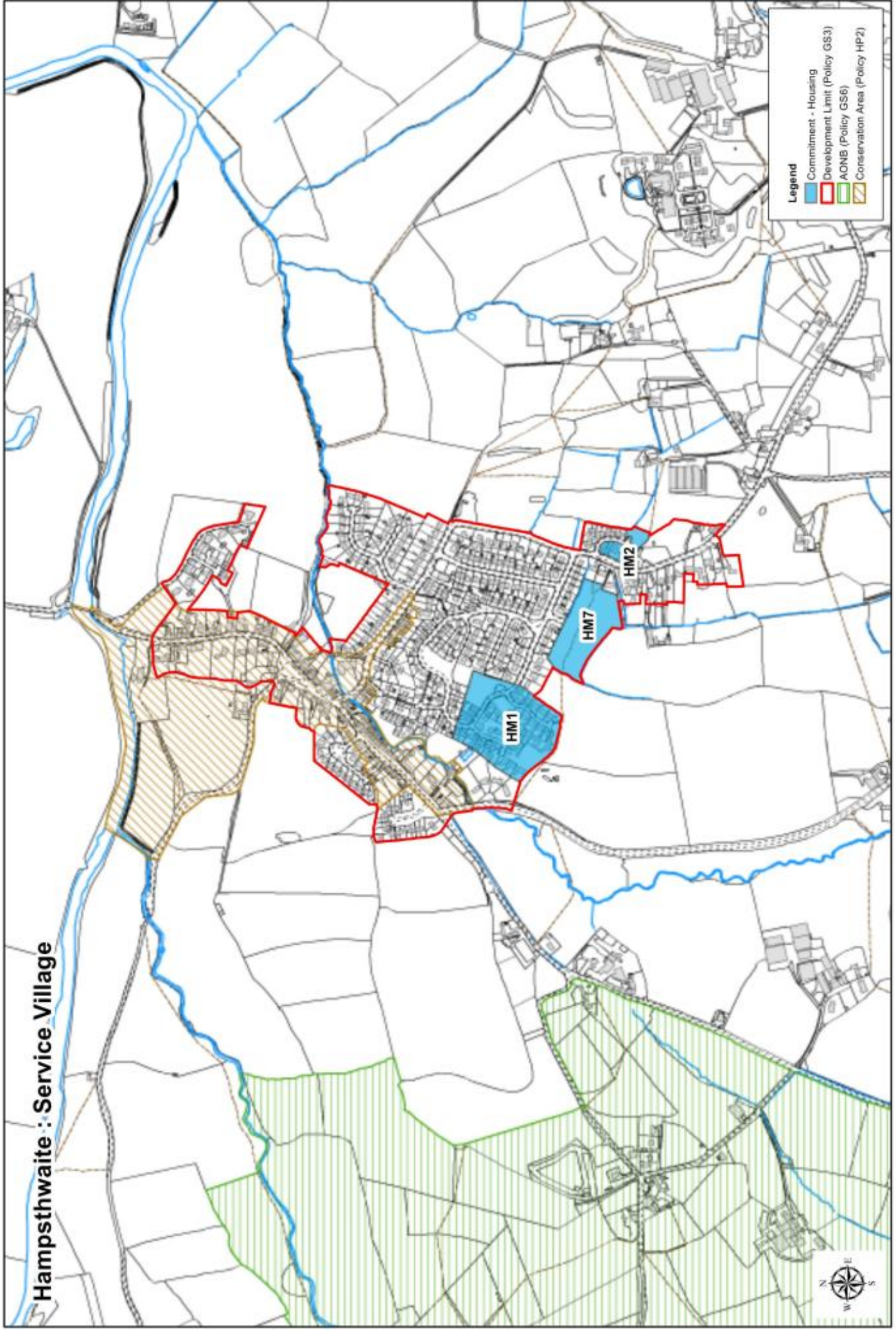
Green Hammerton : Service Village



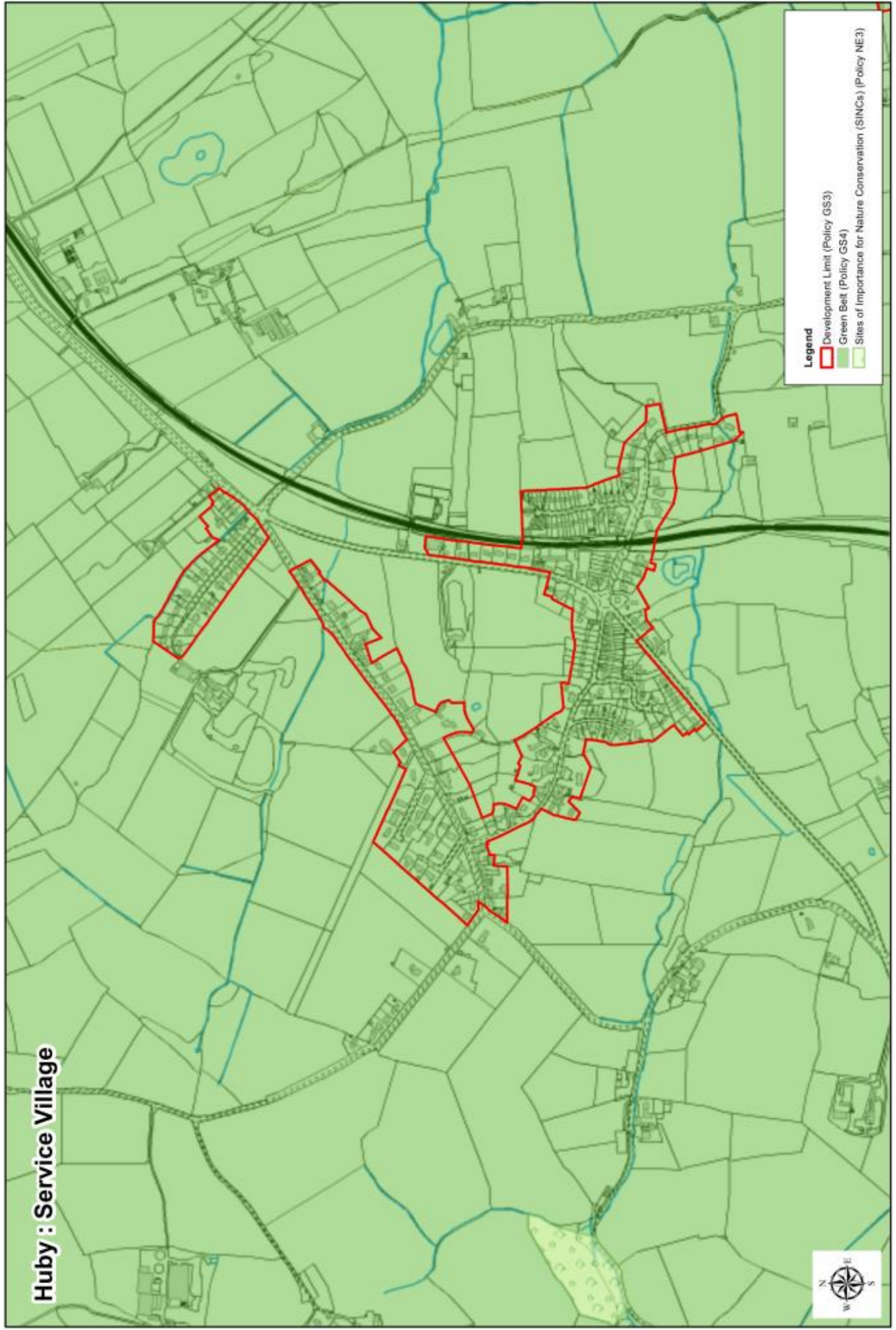
Grewelthorpe : Service Village



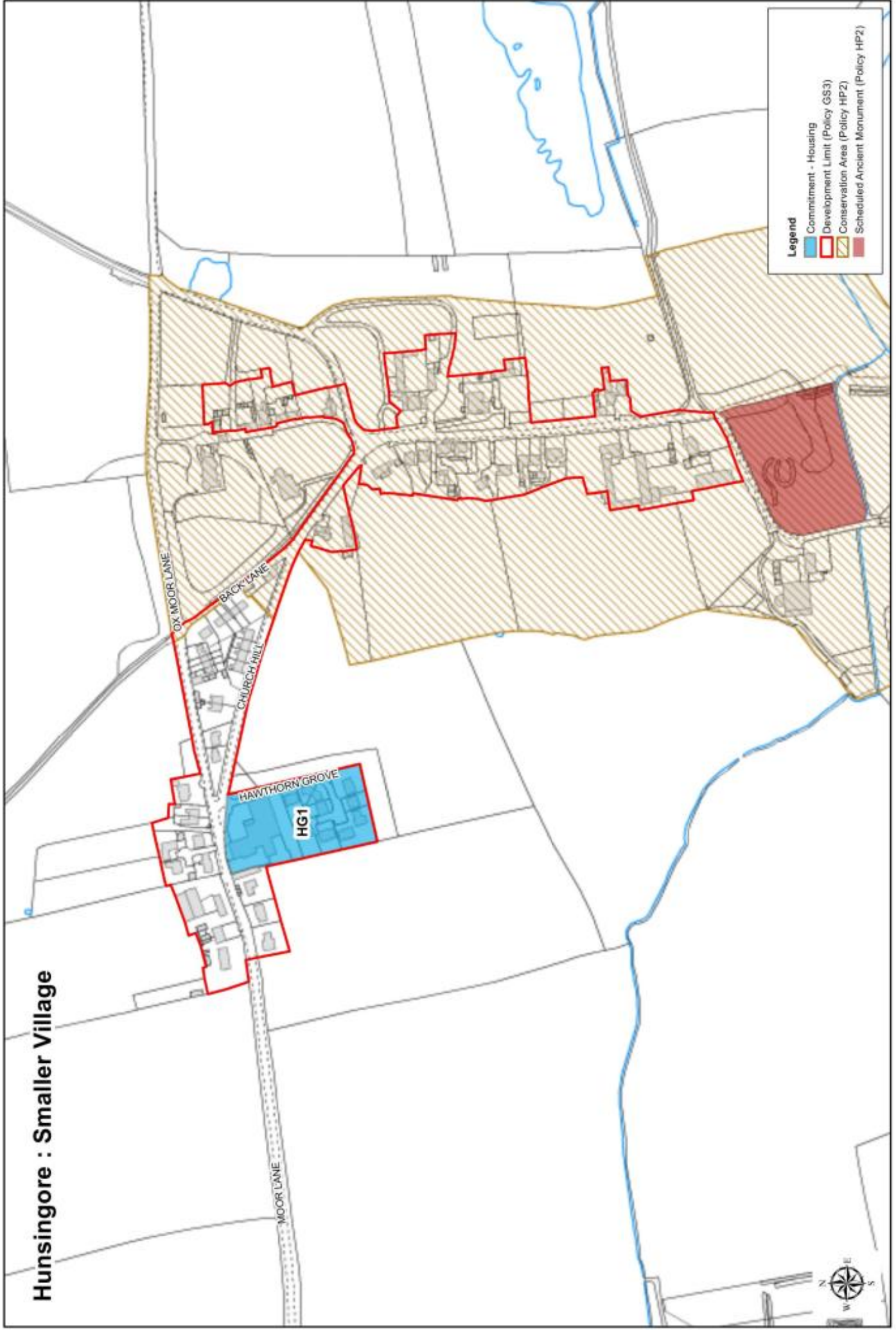
Hampsthwaite : Service Village



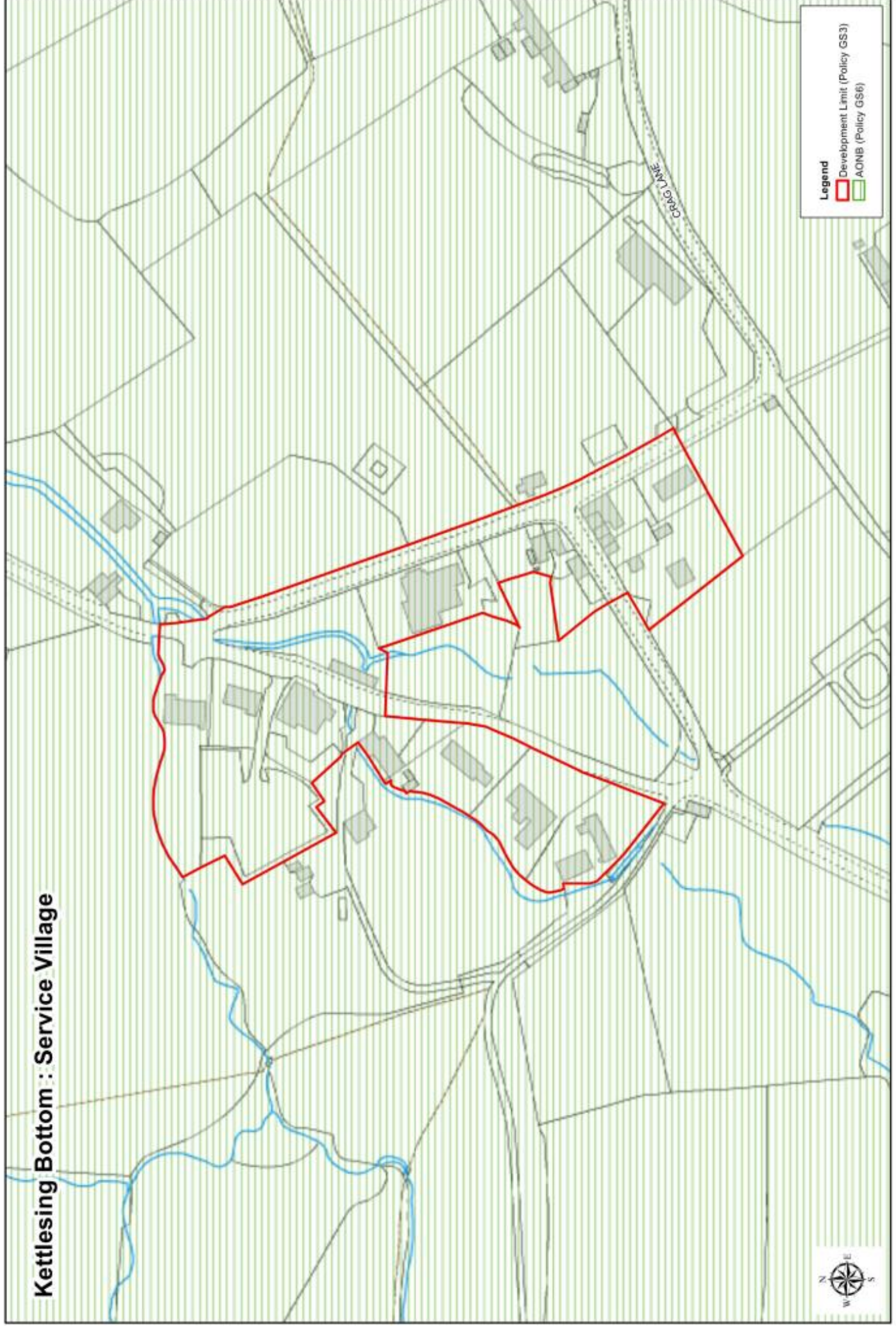
Huby : Service Village



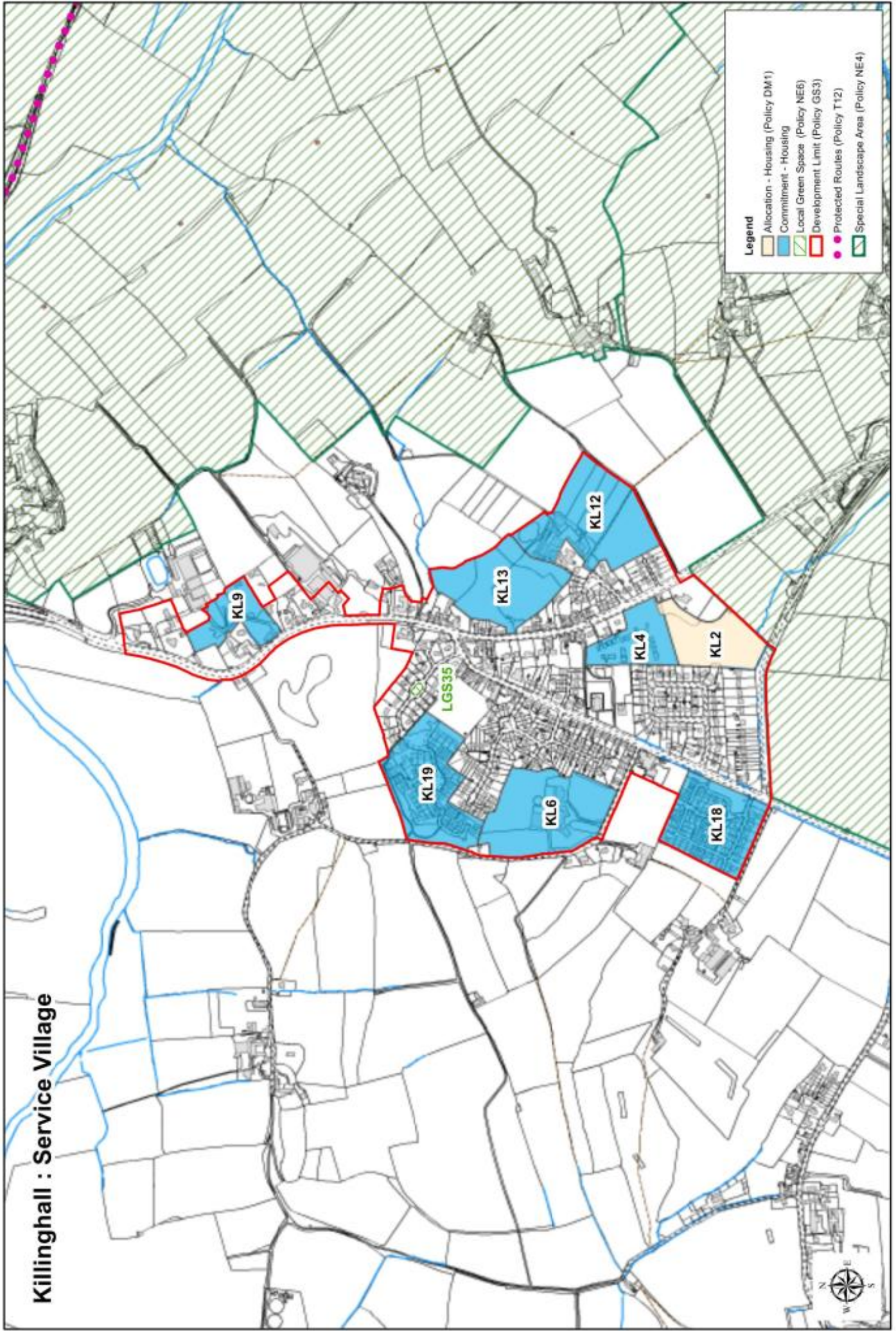
Hunsingore : Smaller Village



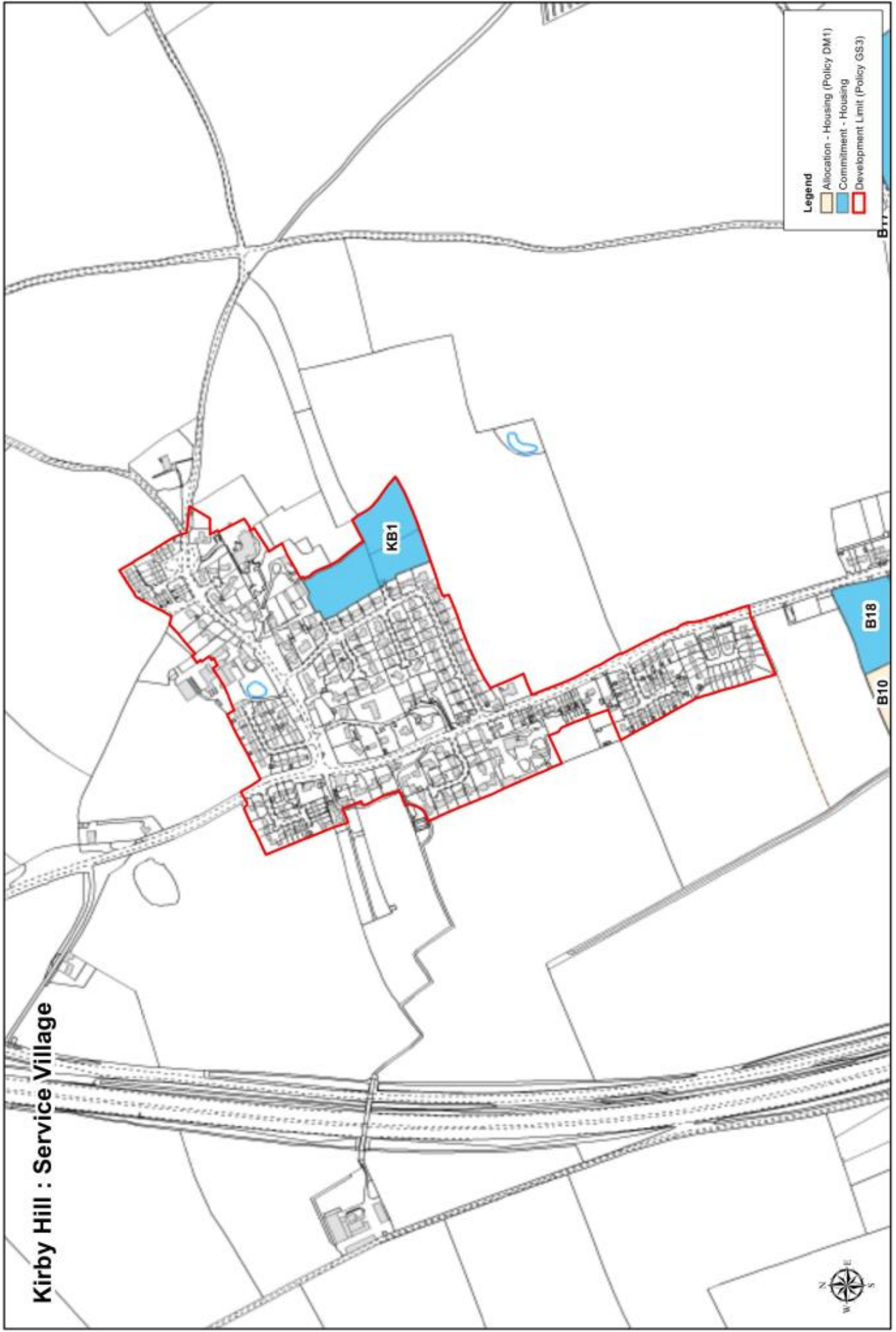
Kettlesing Bottom : Service Village



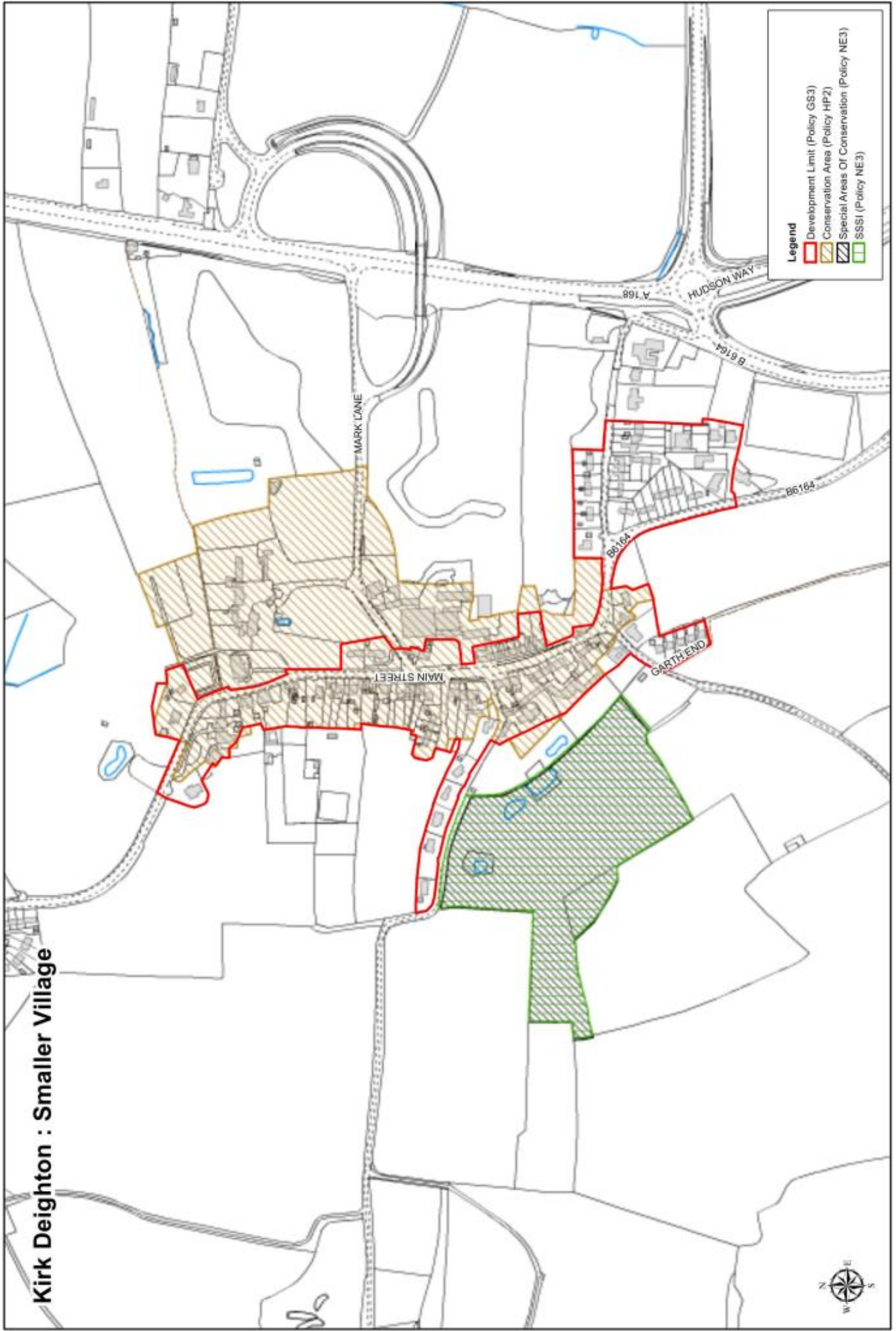
Killinghall : Service Village



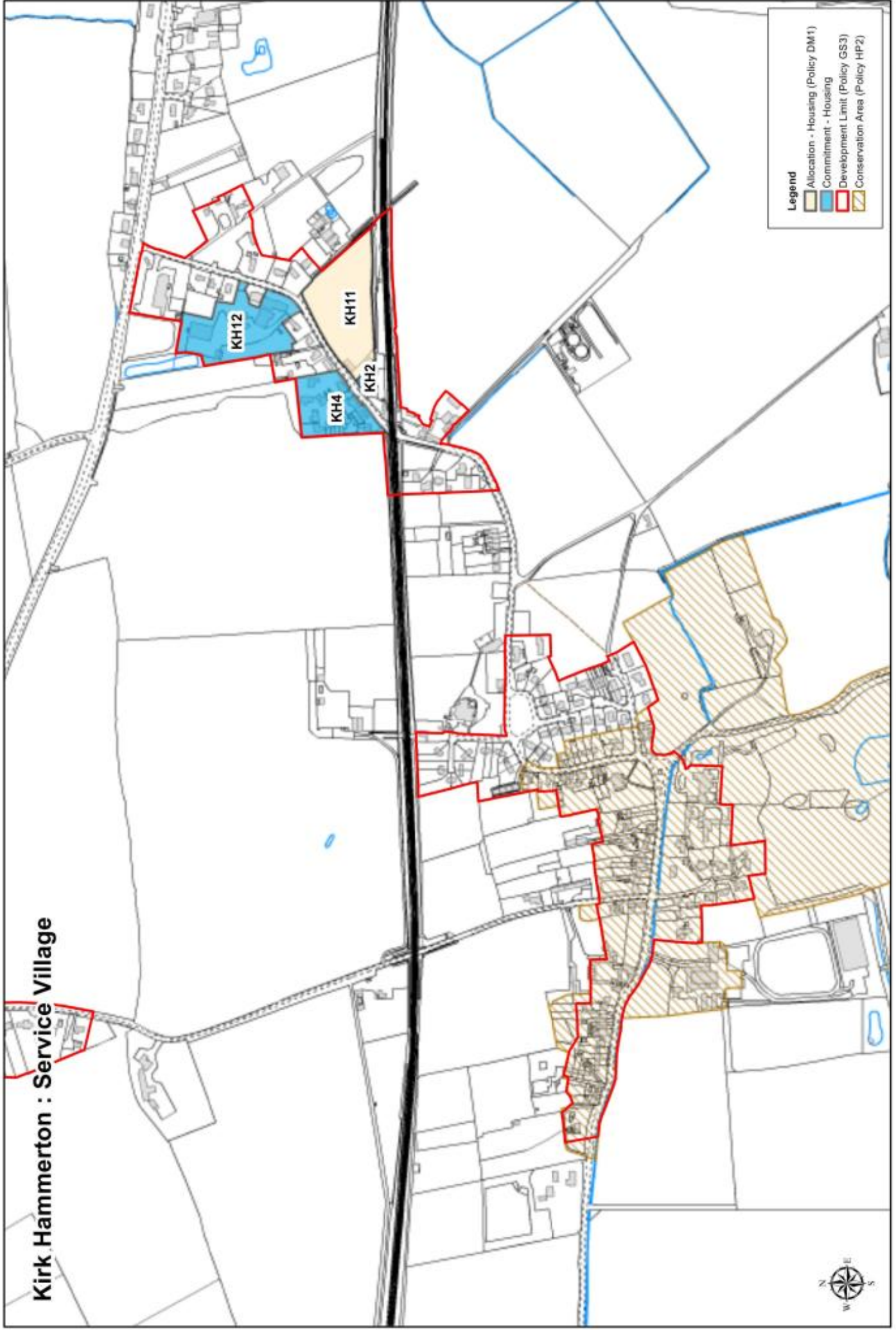
Kirby Hill : Service Village



Kirk Deighton : Smaller Village



Kirk Hammerton : Service Village

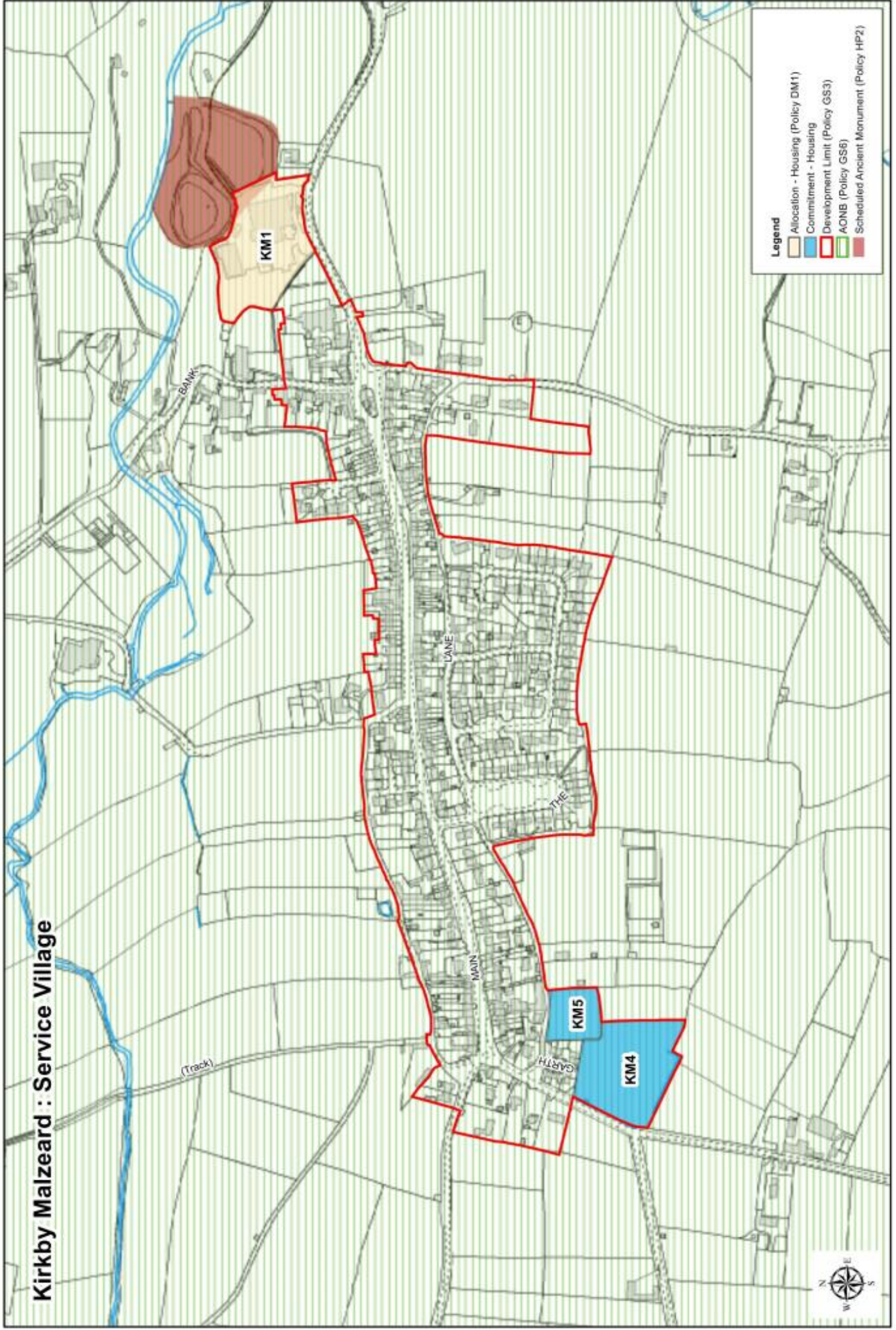


Legend

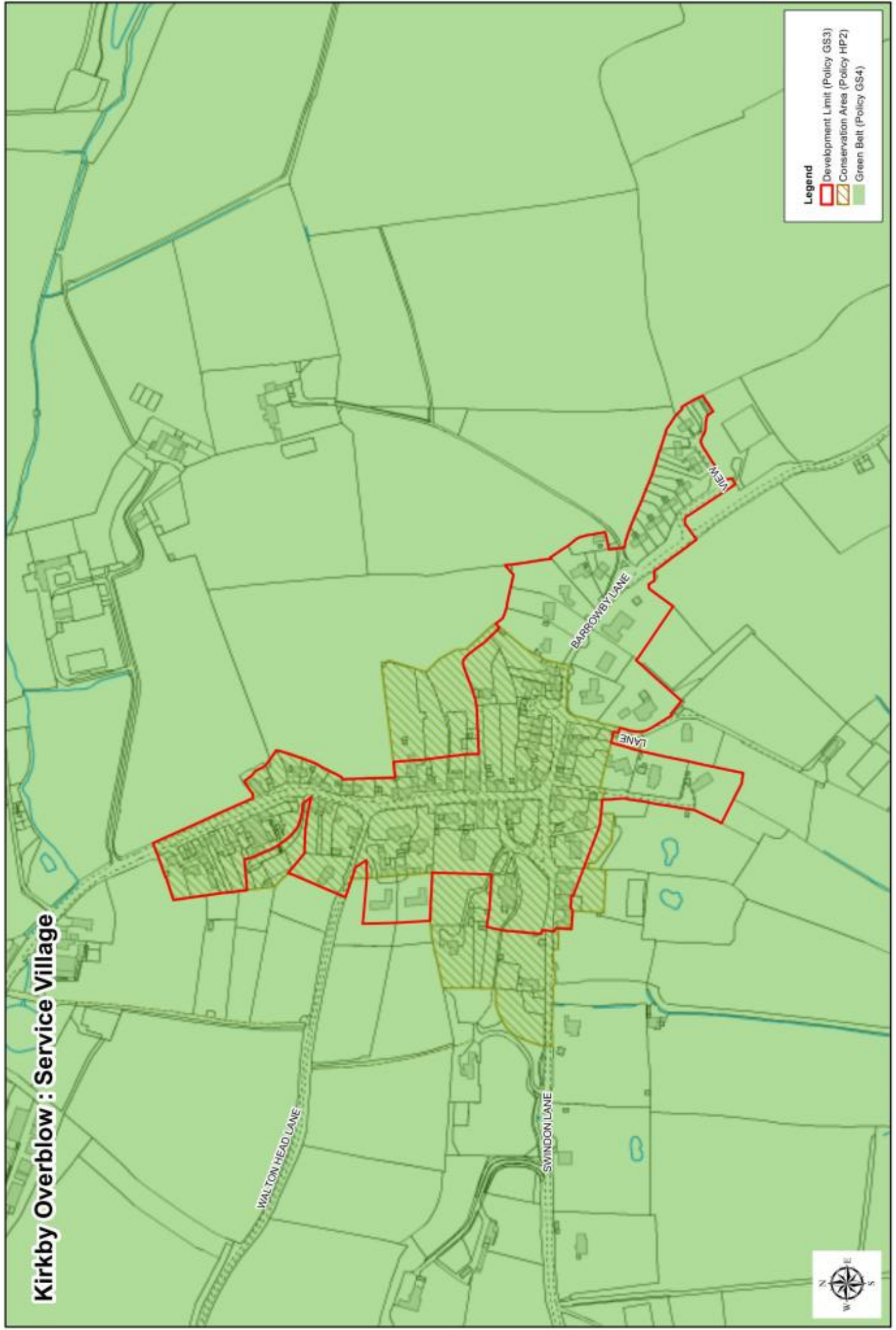
- Allocation - Housing (Policy DM1)
- Commitment - Housing
- Development Limit (Policy GS3)
- Conservation Area (Policy HP2)



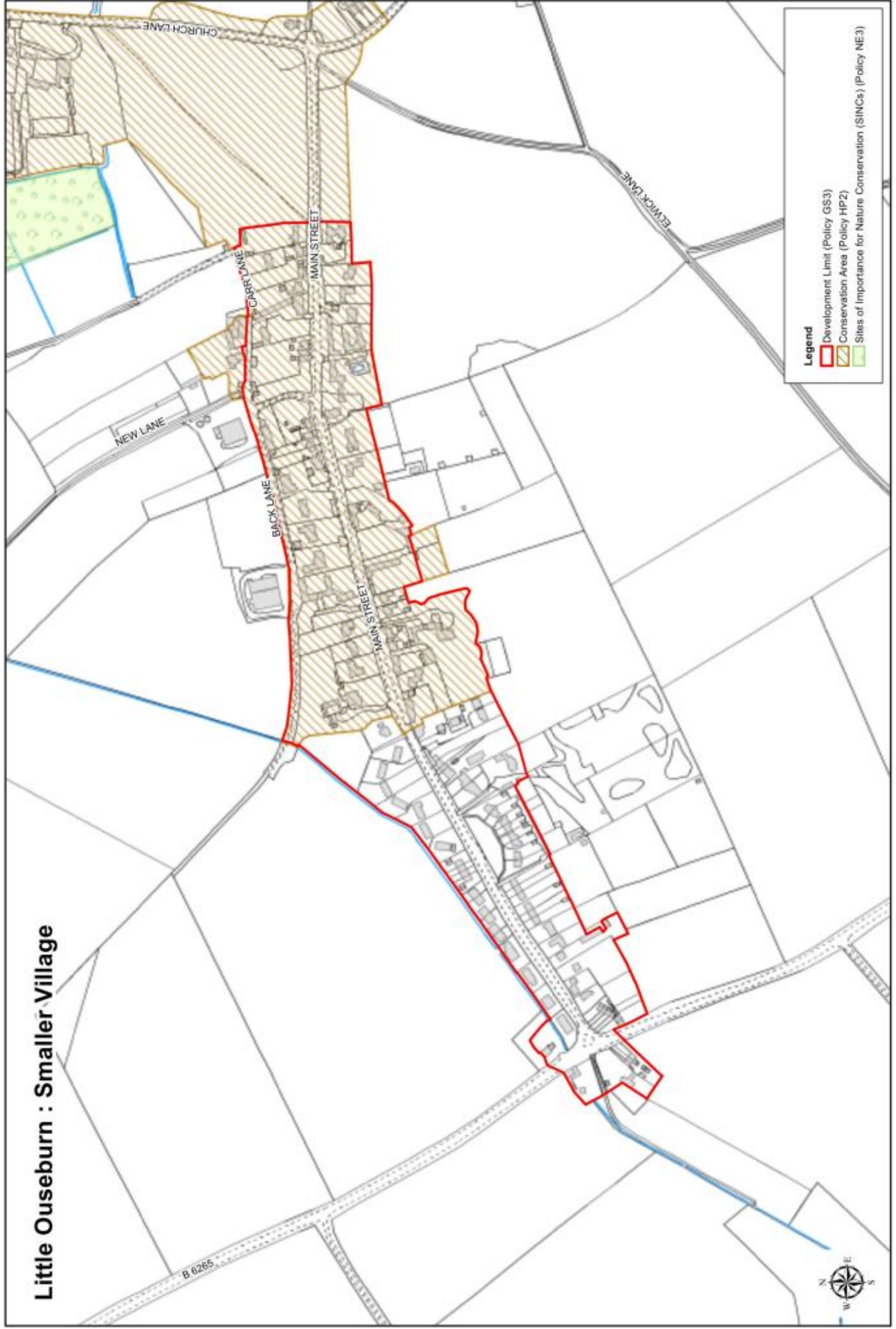
Kirkby Malzeard : Service Village



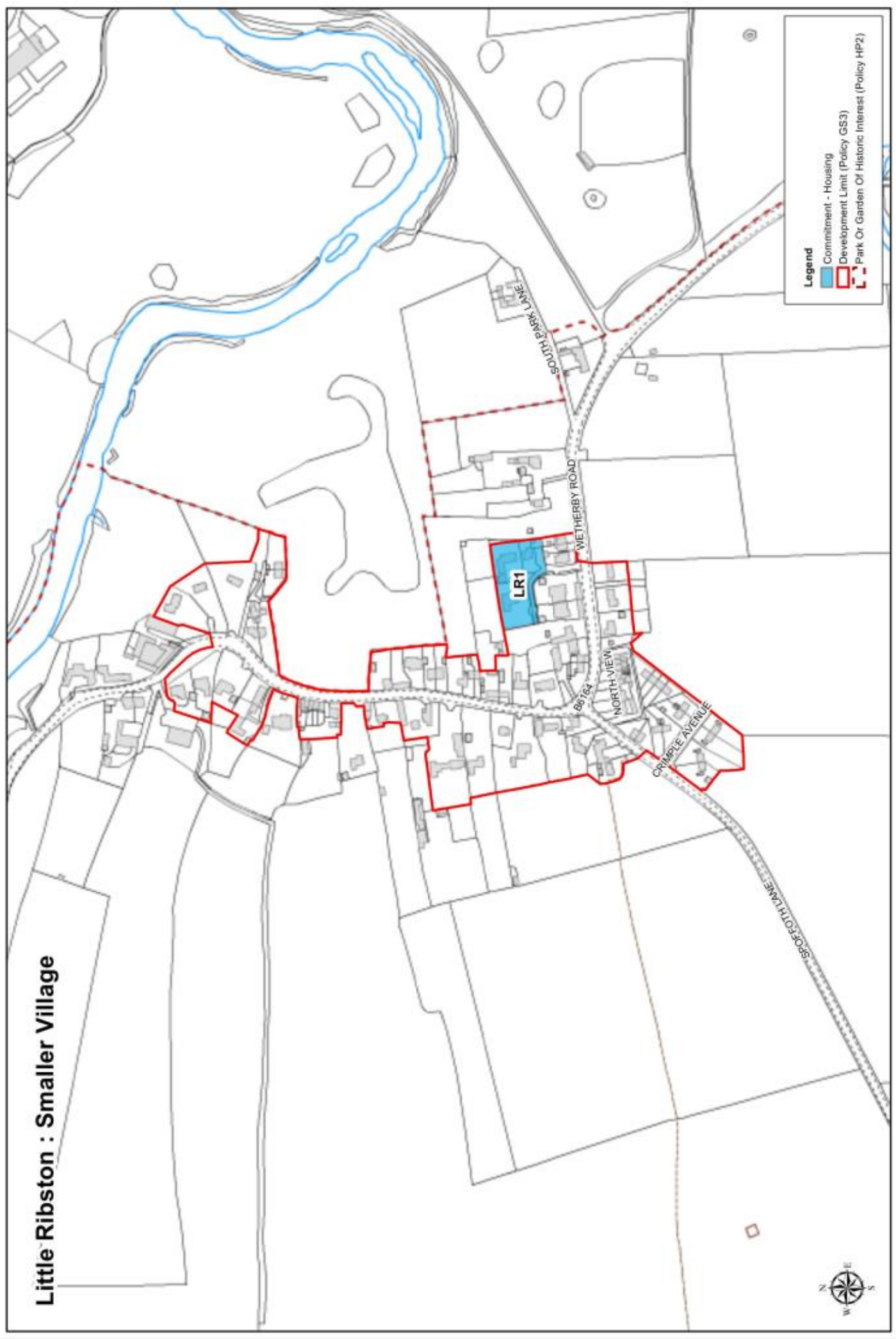
Kirkby Overblow : Service Village



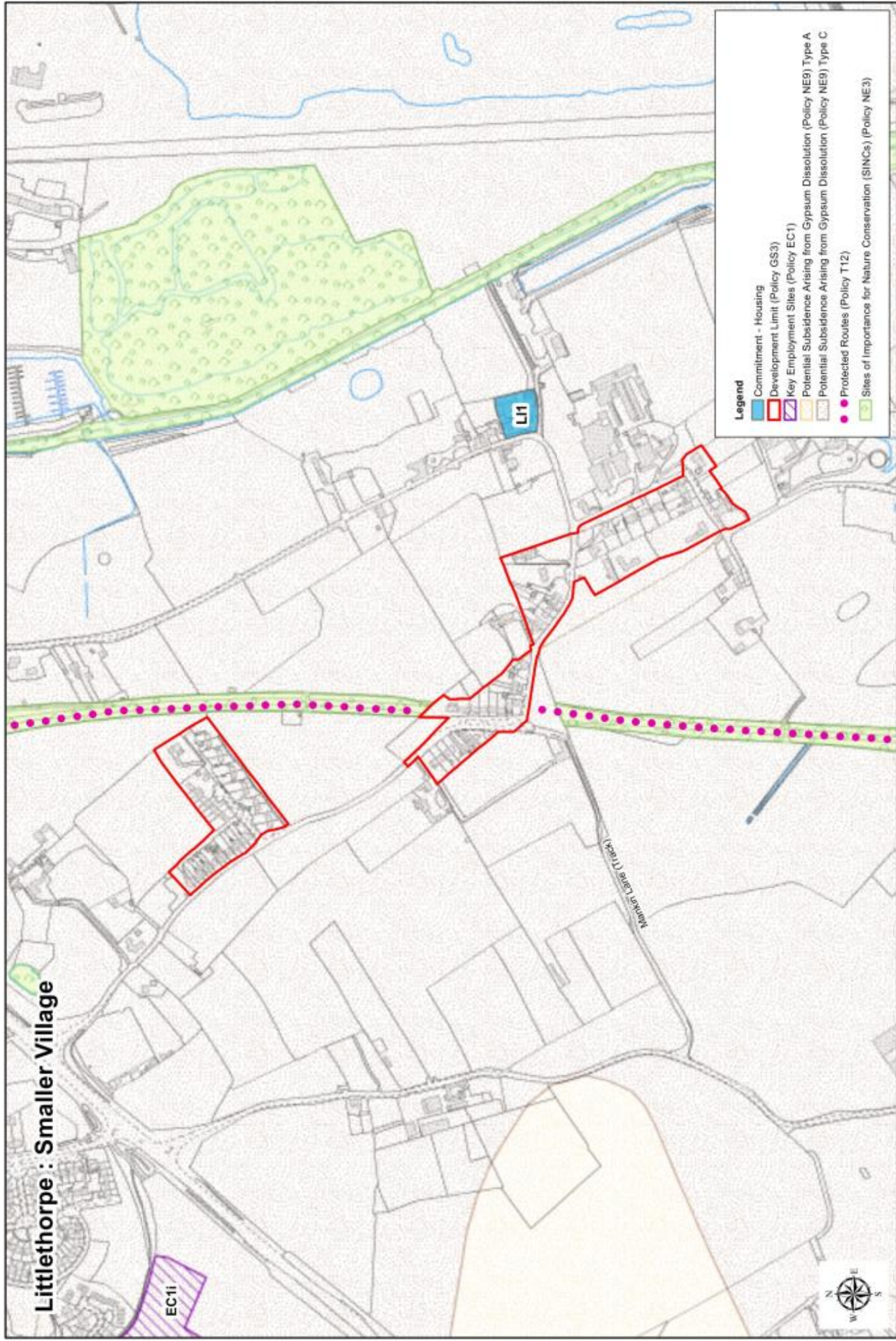
Little Ouseburn : Smaller Village



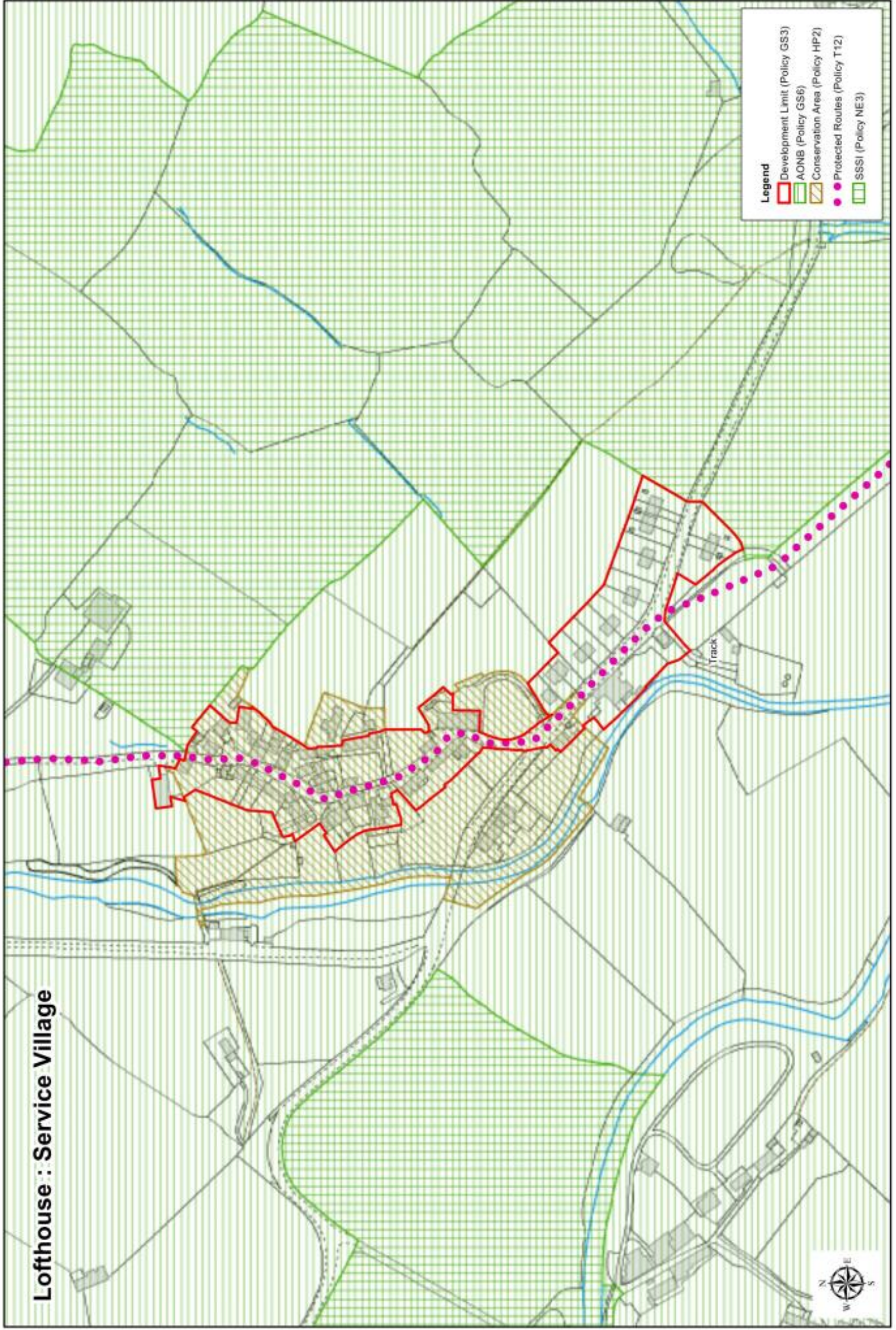
Little Ribston : Smaller Village



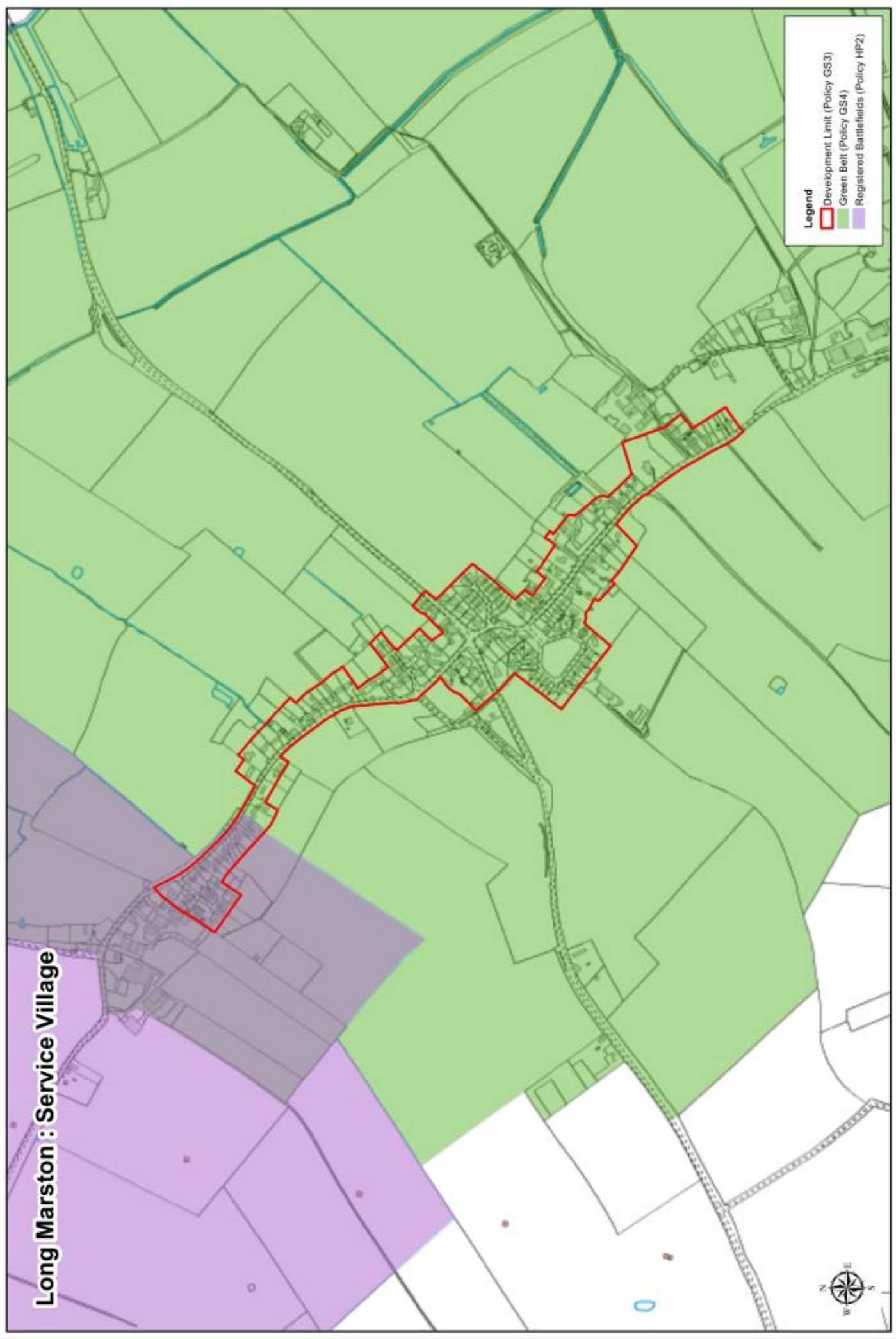
Littlethorpe : Smaller Village



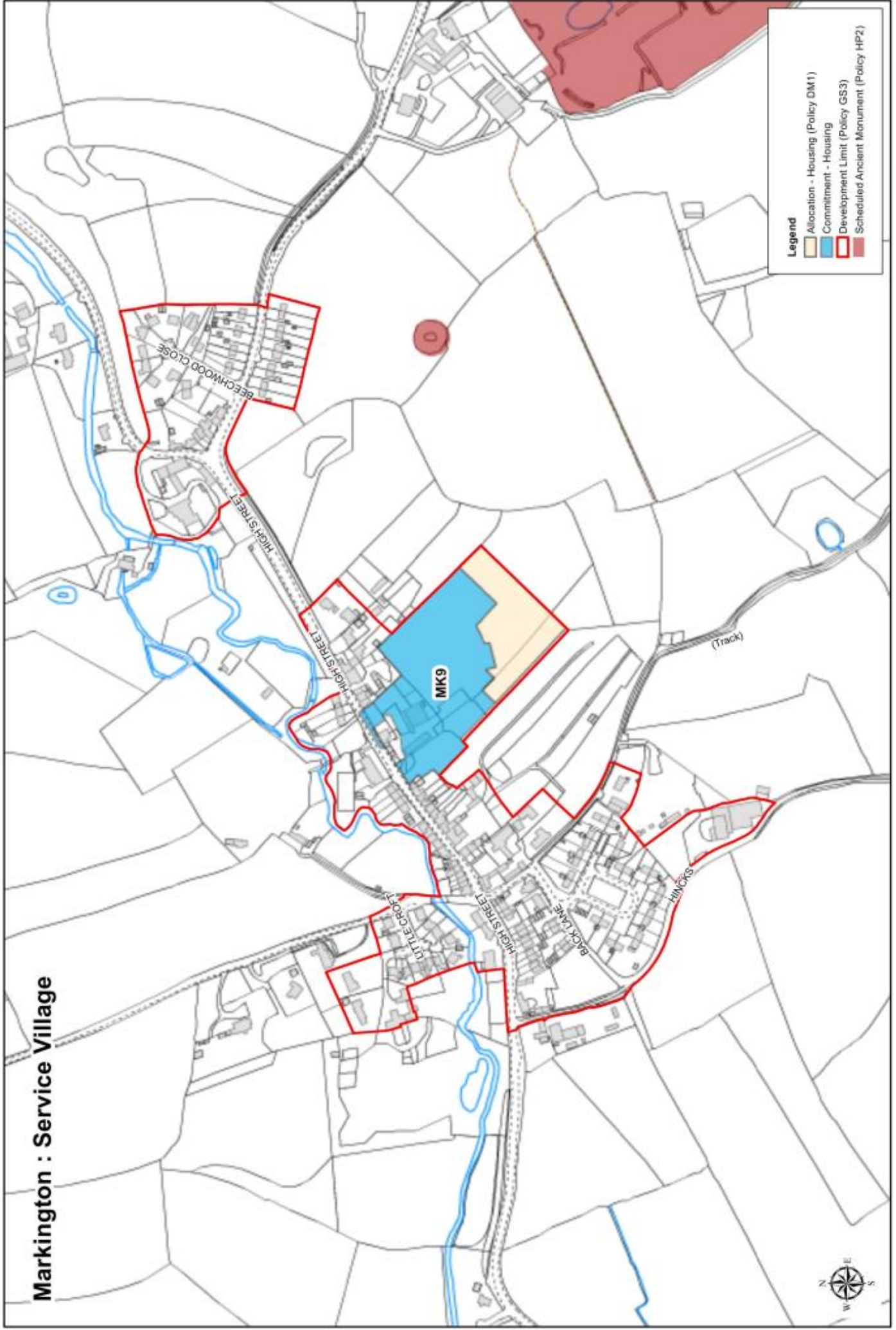
Lofthouse : Service Village



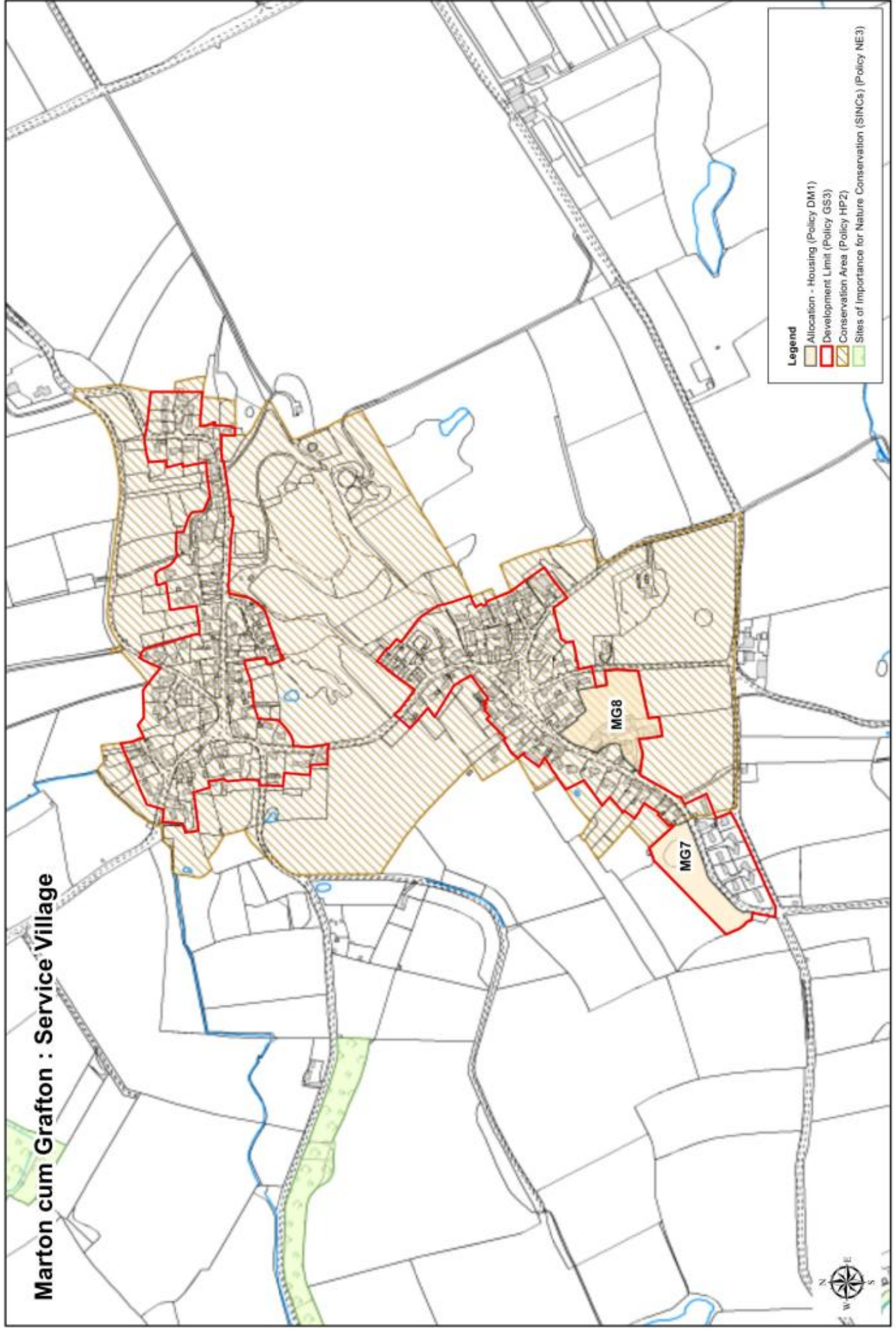
Long Marston : Service Village



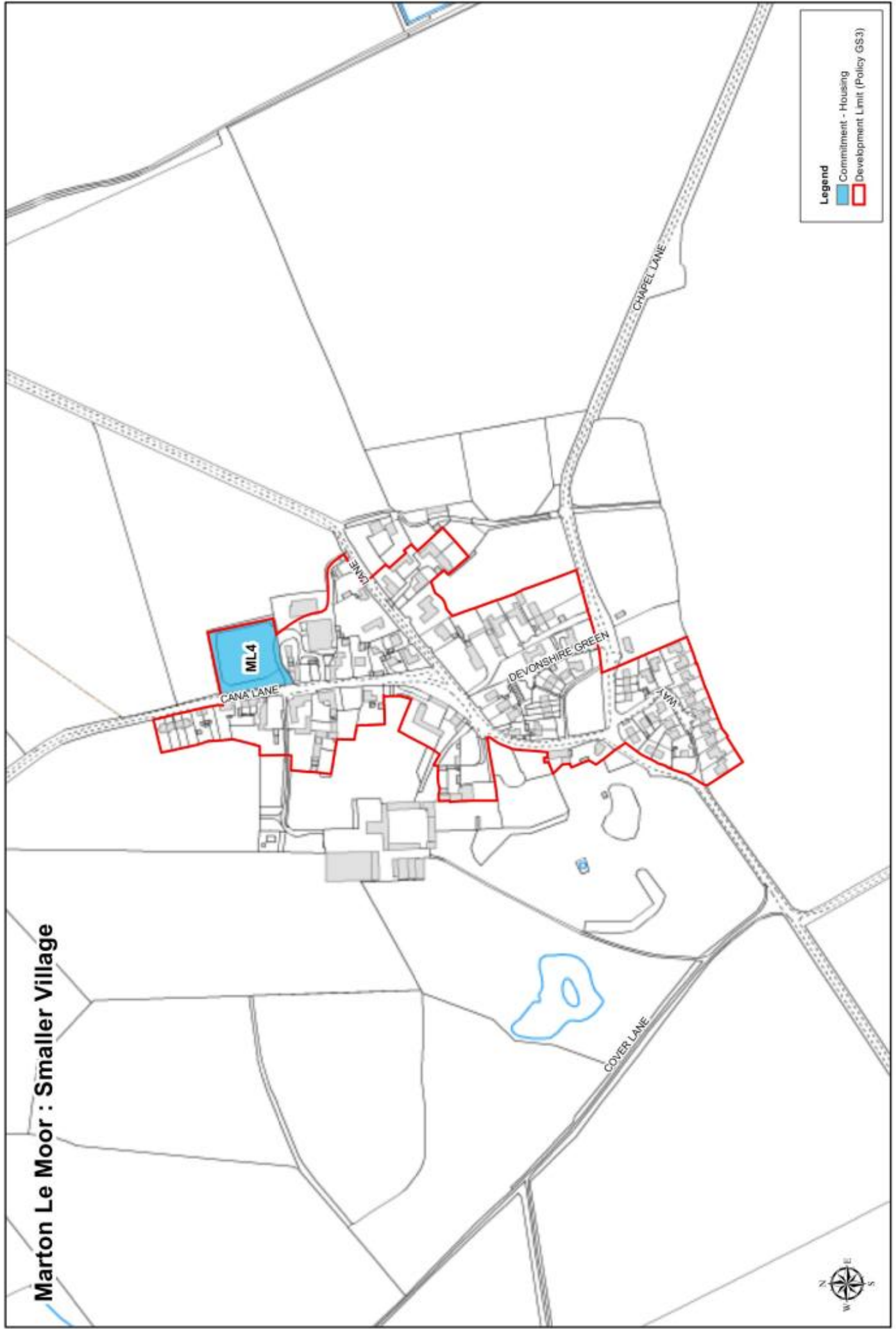
Markington : Service Village



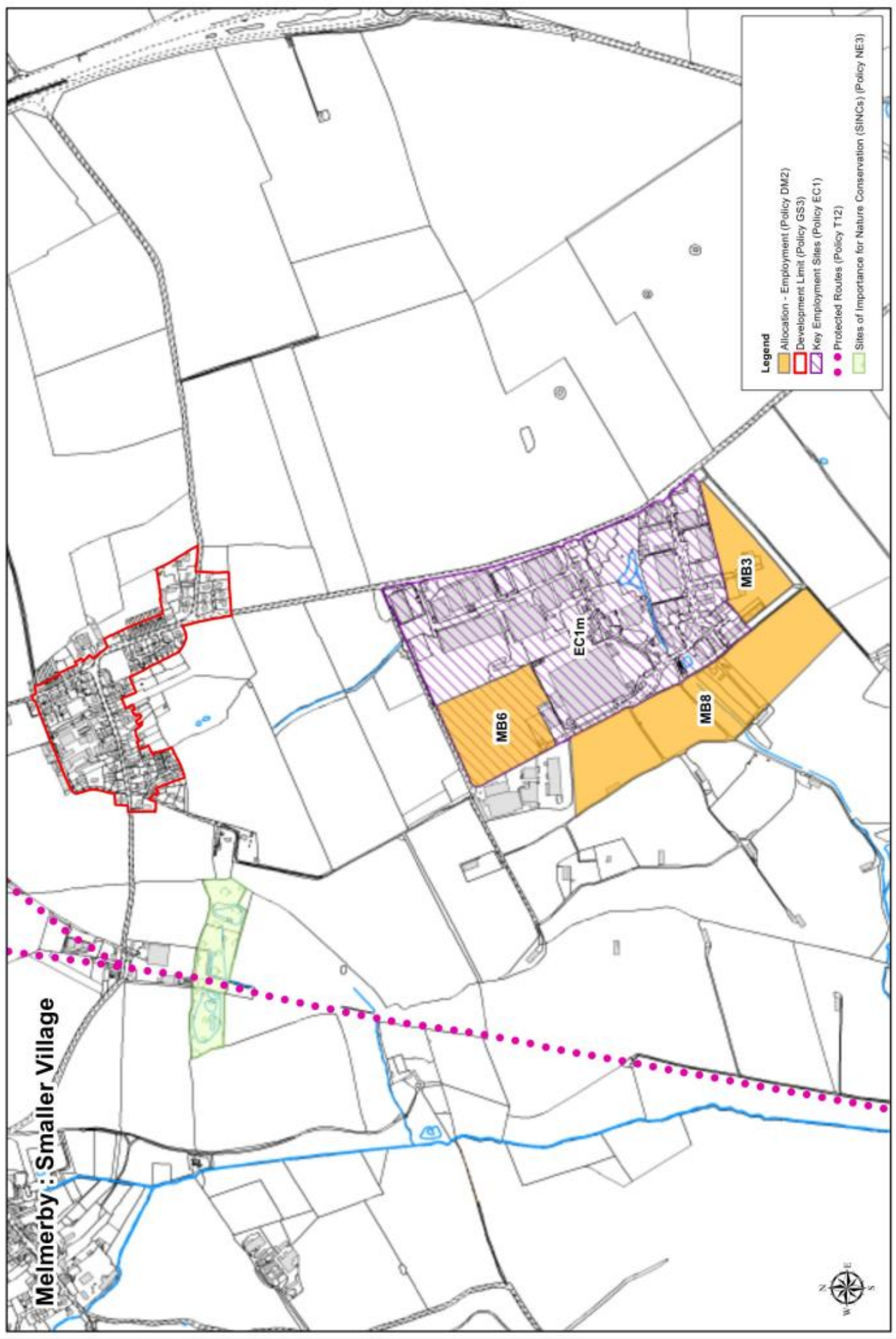
Marton cum Grafton : Service Village



Marton Le Moor : Smaller Village

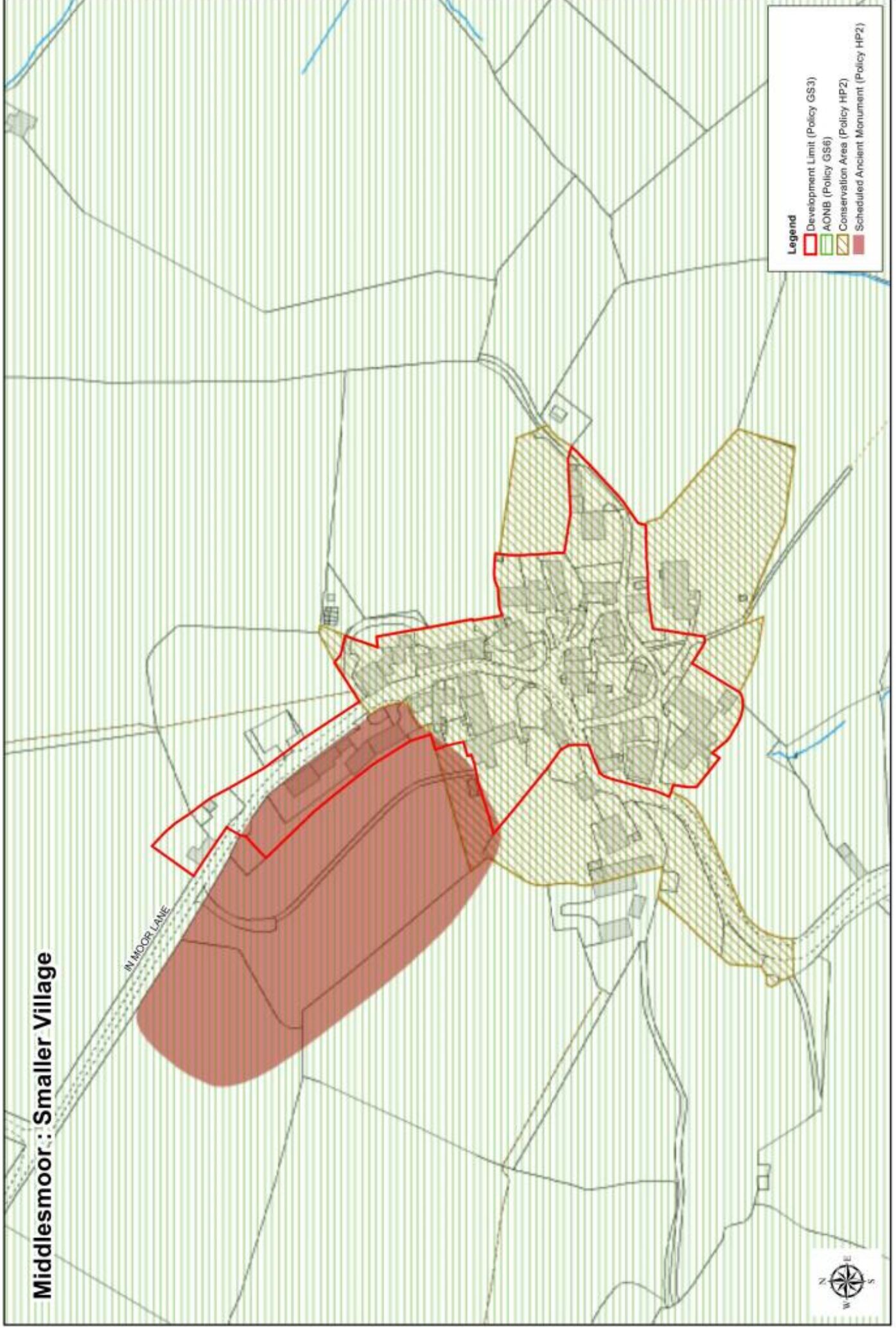


Melmerby : Smaller Village



Middlesmoor: Smaller Village

IN MOOR LANE

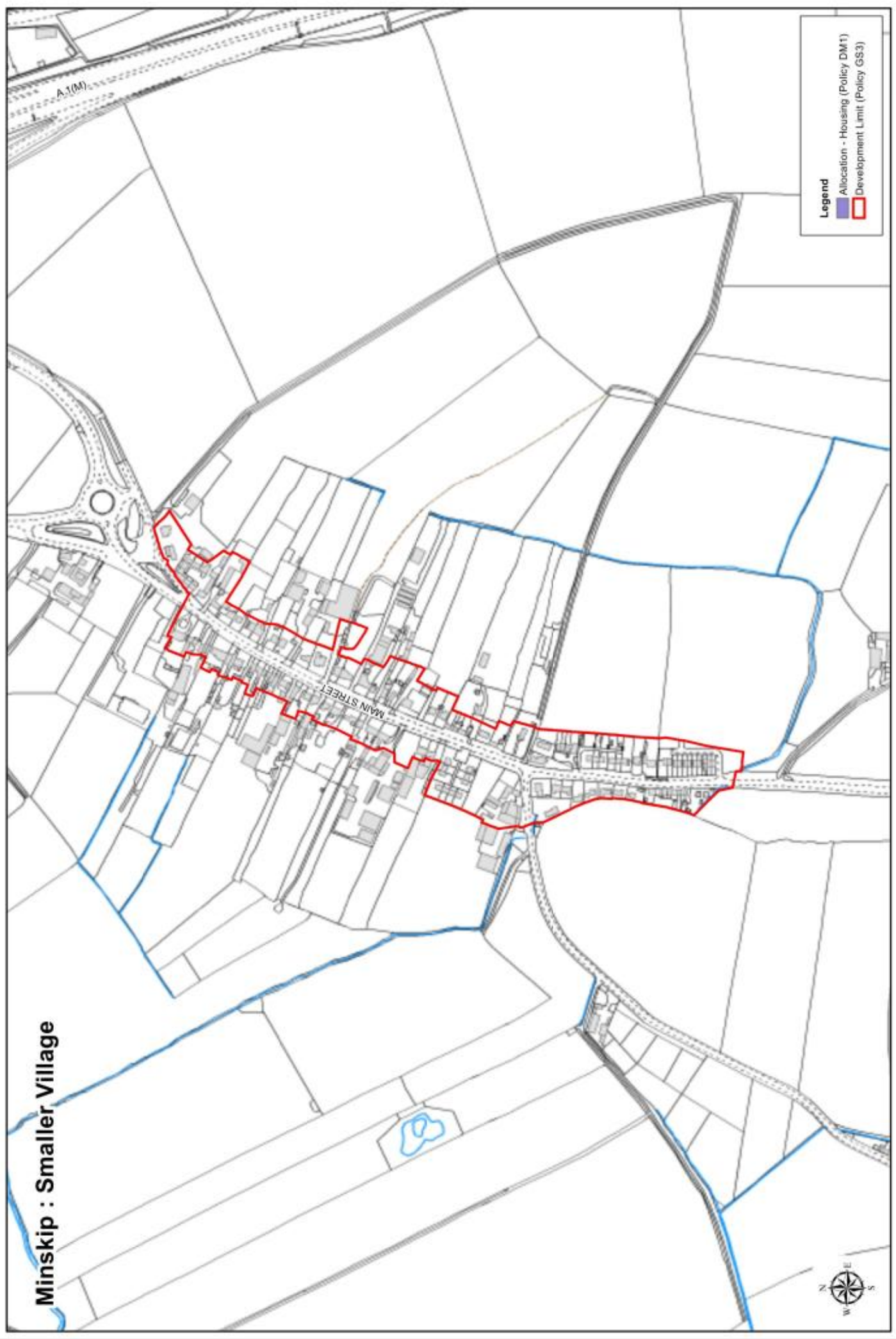


Legend

- Development Limit (Policy GS3)
- AONB (Policy GS6)
- Conservation Area (Policy HP2)
- Scheduled Ancient Monument (Policy HP2)



Minskip : Smaller Village

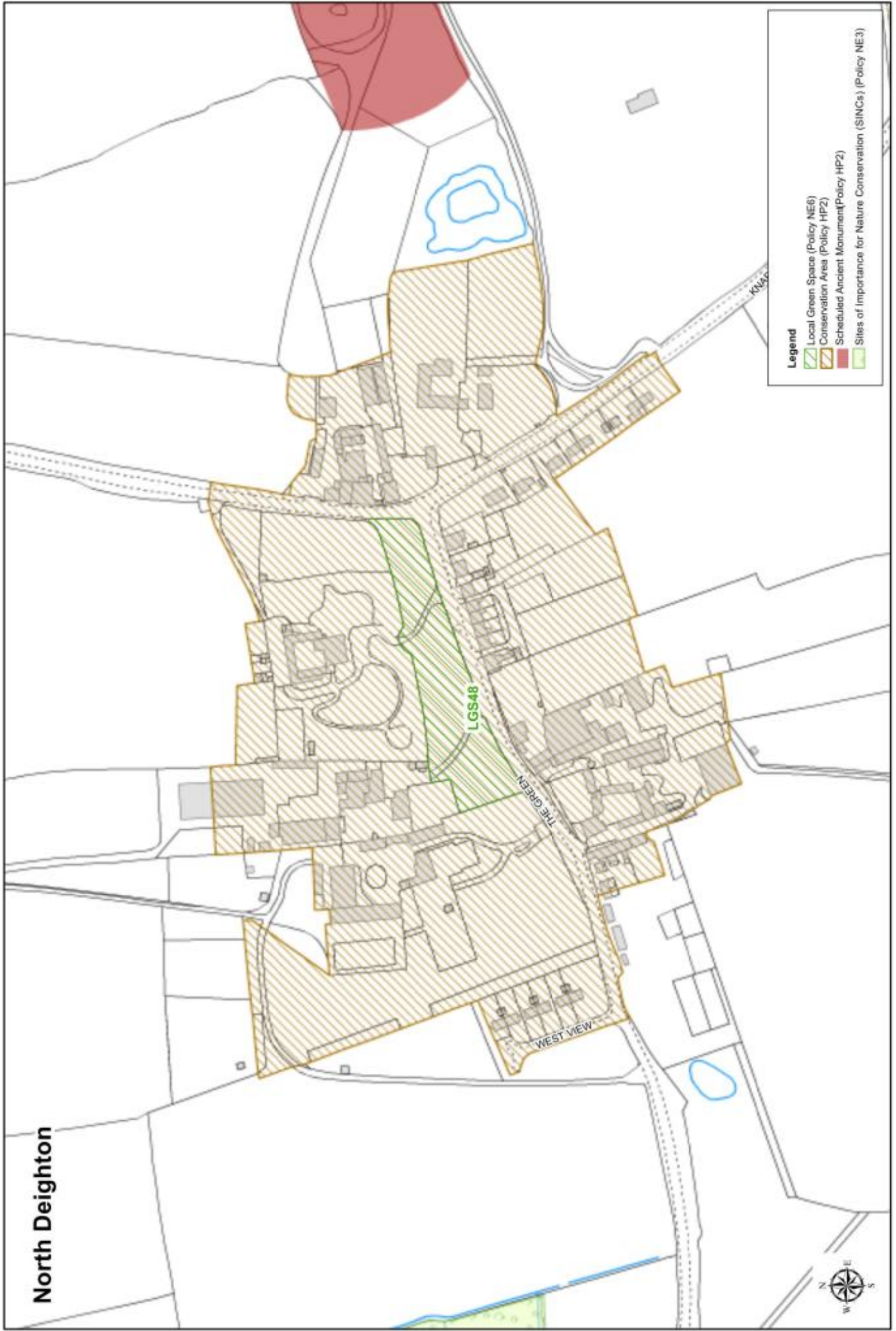


Legend

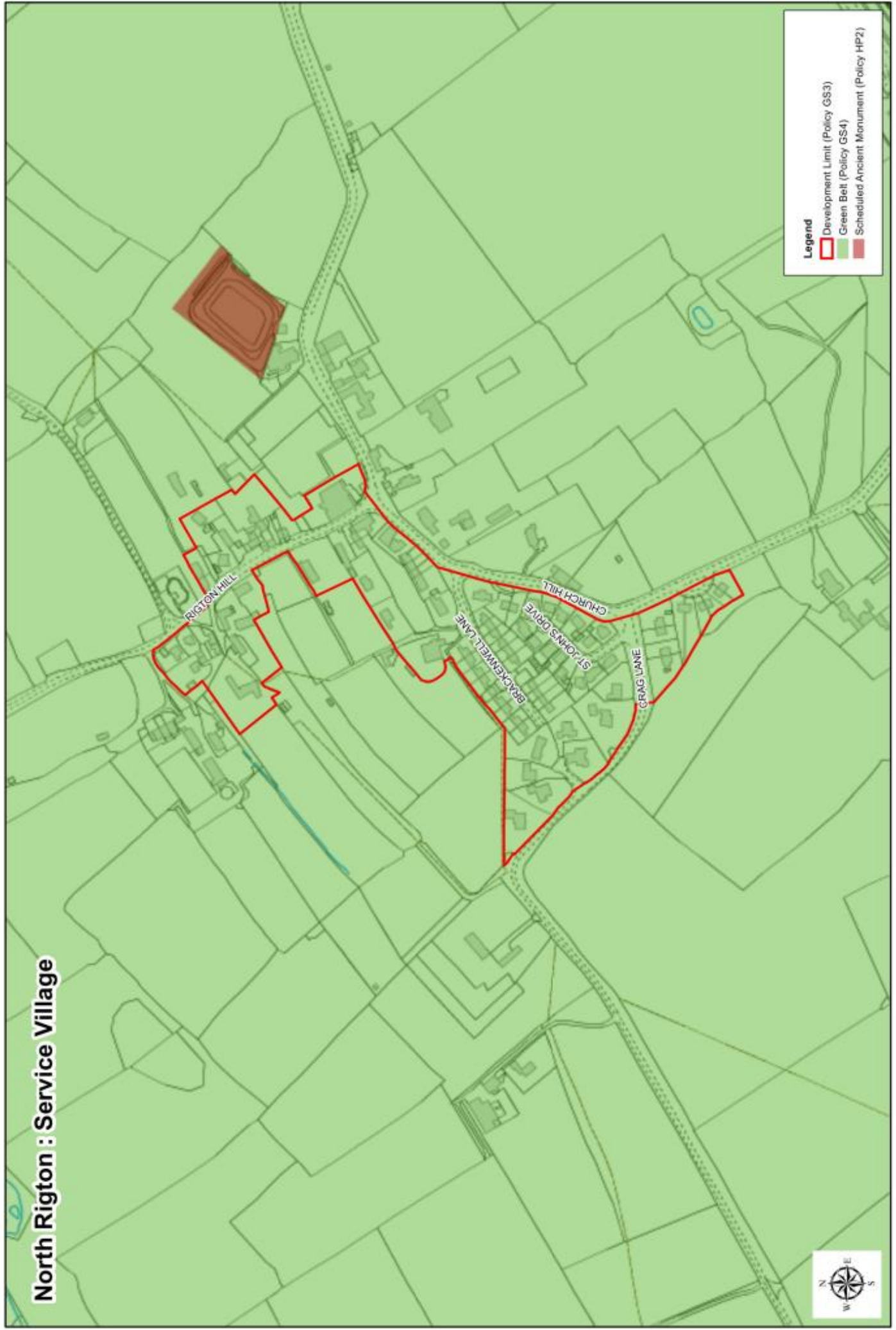
- Allocation - Housing (Policy DMT1)
- Development Limit (Policy GS3)

0 100 200 400 Metres

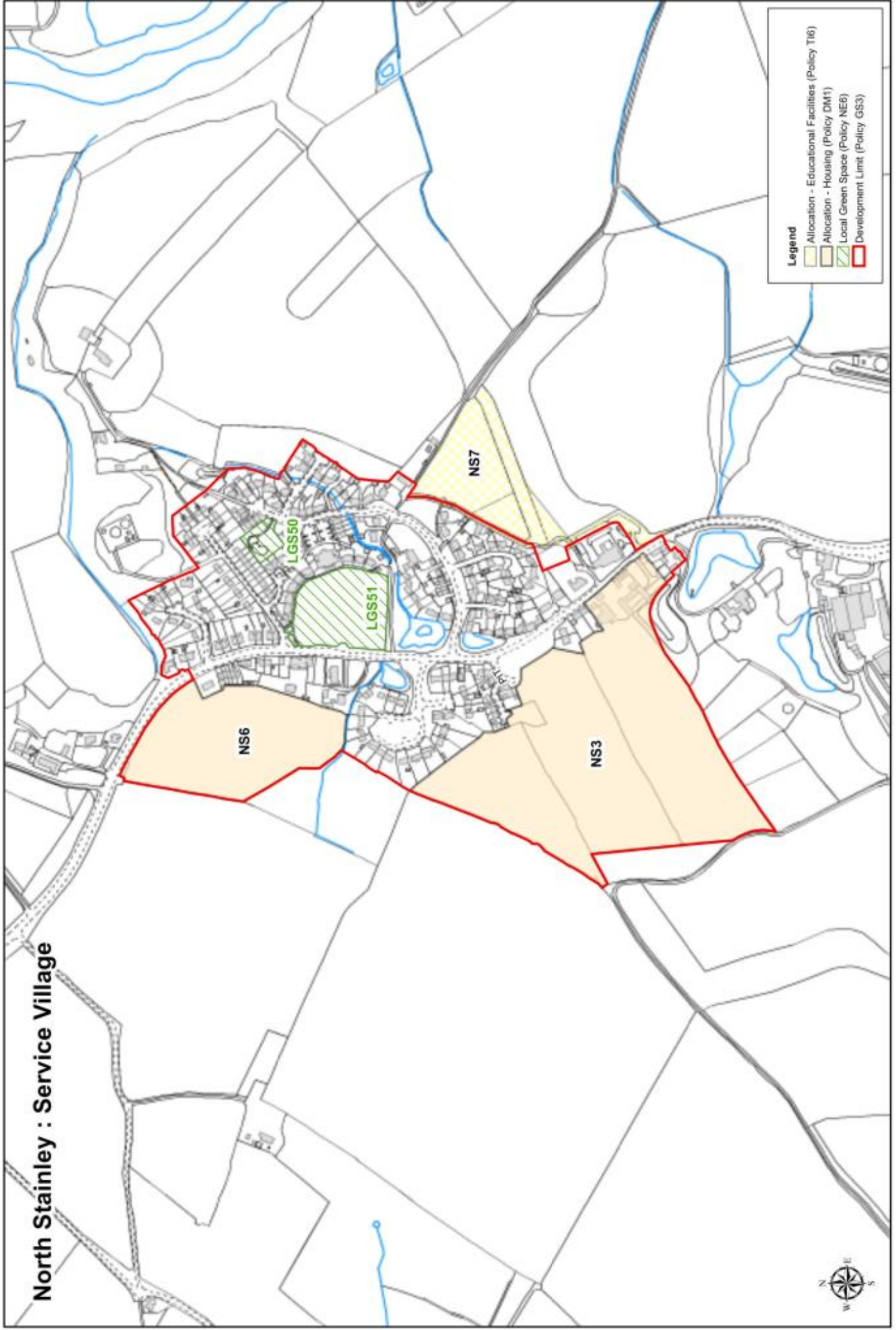
North Deighton



North Rigton : Service Village



North Stainley : Service Village



Nun Monkton : Service Village

THE AVENUE



Legend

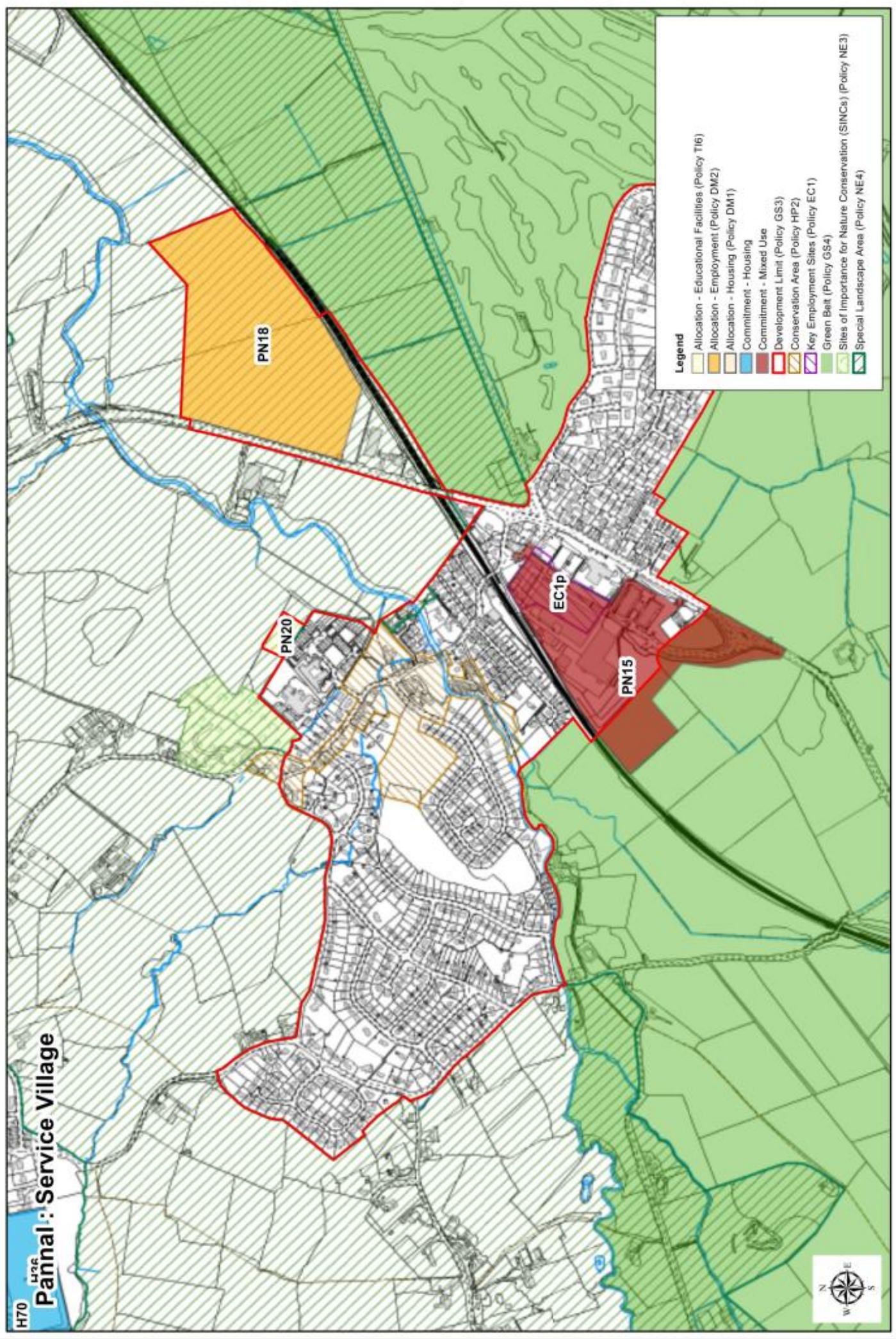
- Development Limit (Policy GS3)
- Conservation Area (Policy HP2)



H70

L436

Pannal: Service Village

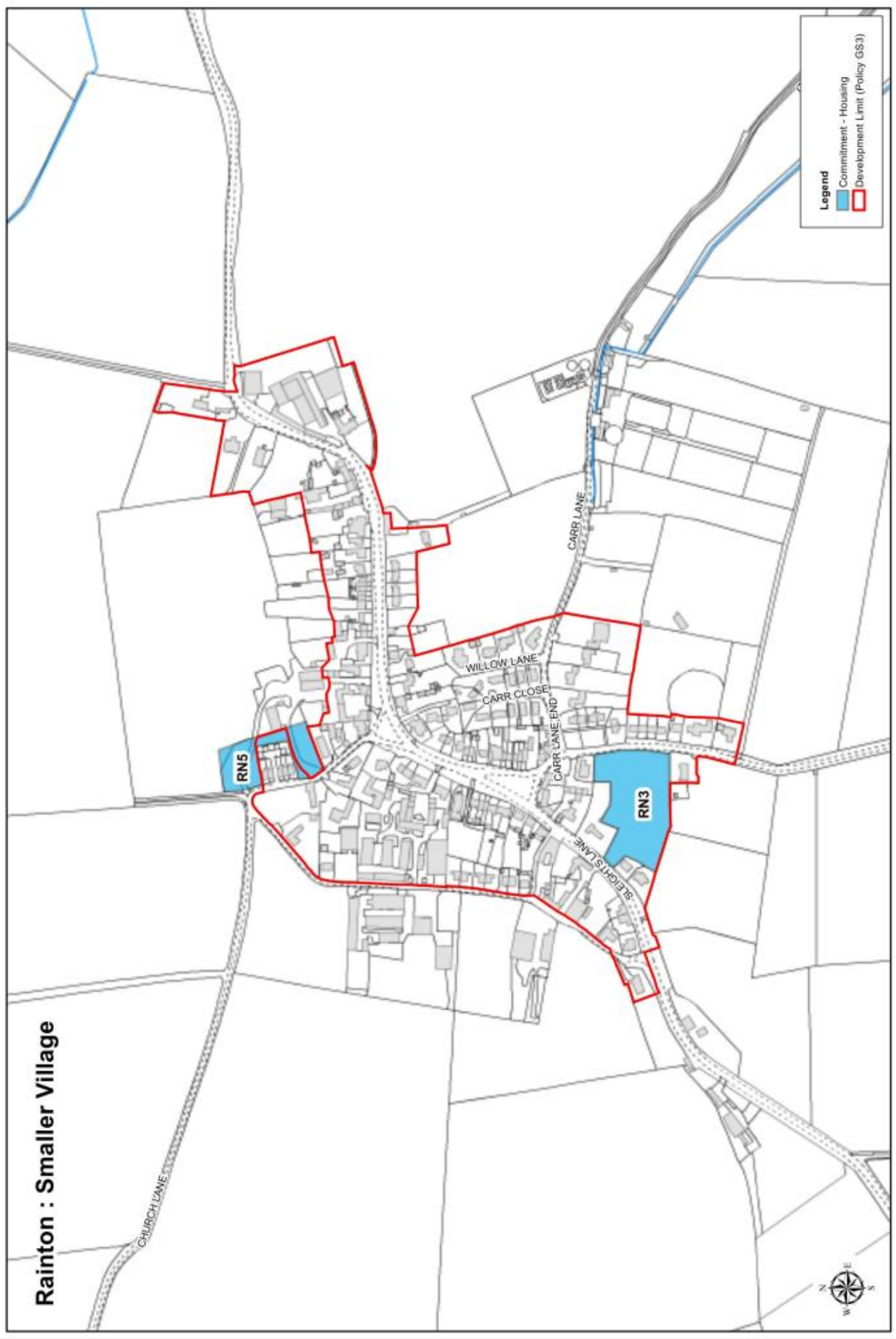


Legend

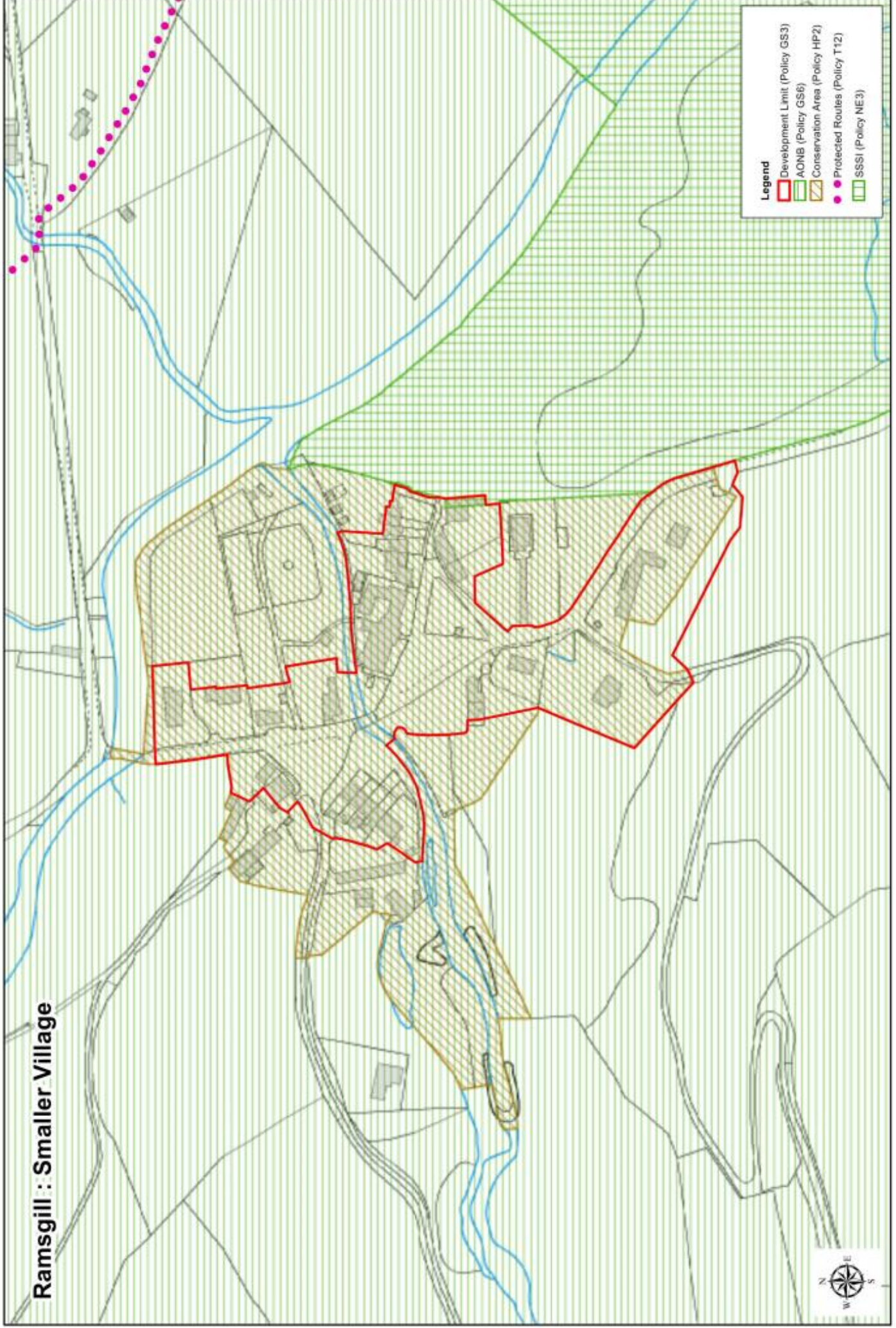
- Allocation - Educational Facilities (Policy T16)
- Allocation - Employment (Policy DM2)
- Allocation - Housing (Policy DM1)
- Commitment - Housing
- Commitment - Mixed Use
- Development Limit (Policy GS3)
- Conservation Area (Policy HP2)
- Key Employment Sites (Policy EC1)
- Green Belt (Policy GS4)
- Sites of Importance for Nature Conservation (SINCs) (Policy NE3)
- Special Landscape Area (Policy NE4)



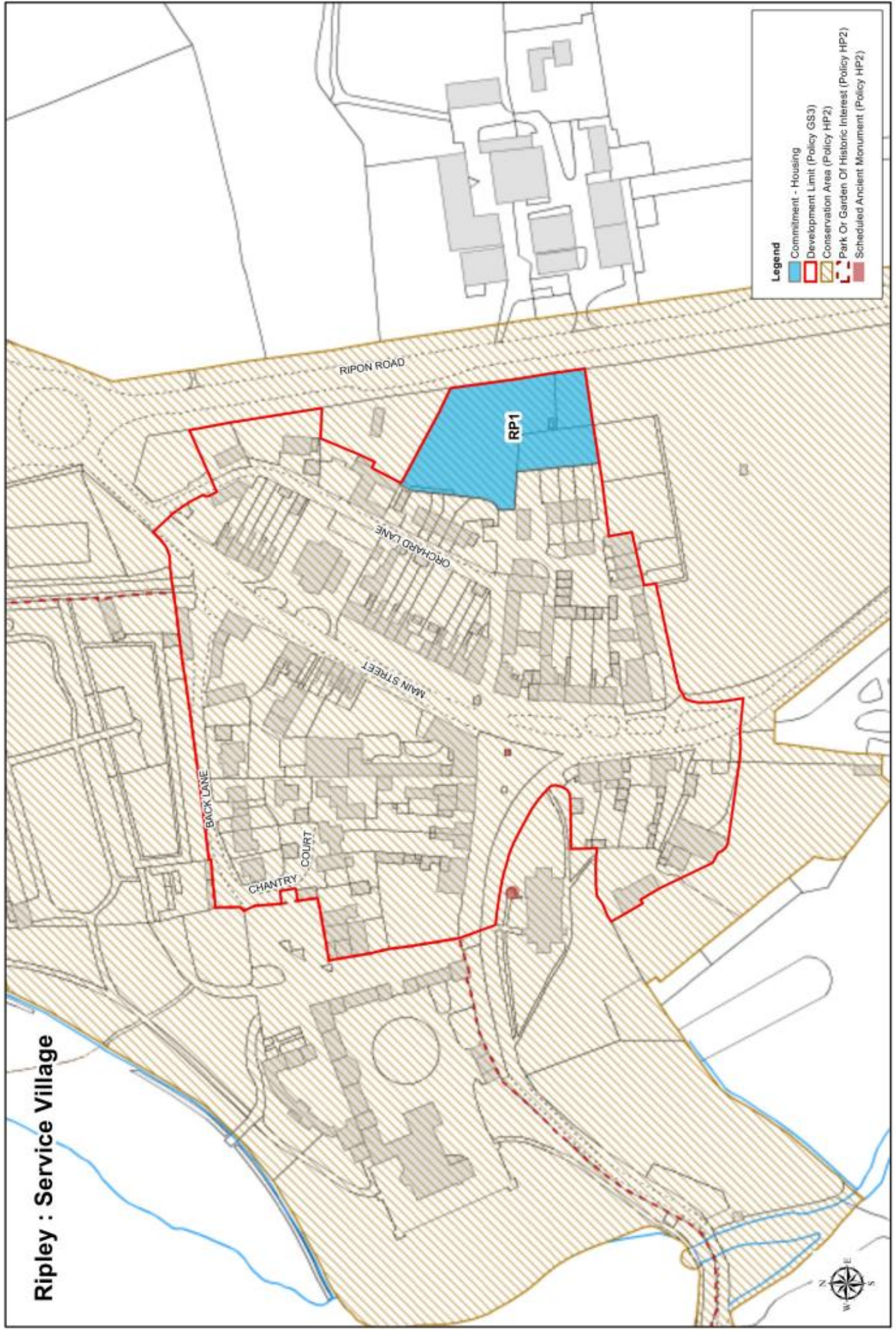
Rainton : Smaller Village



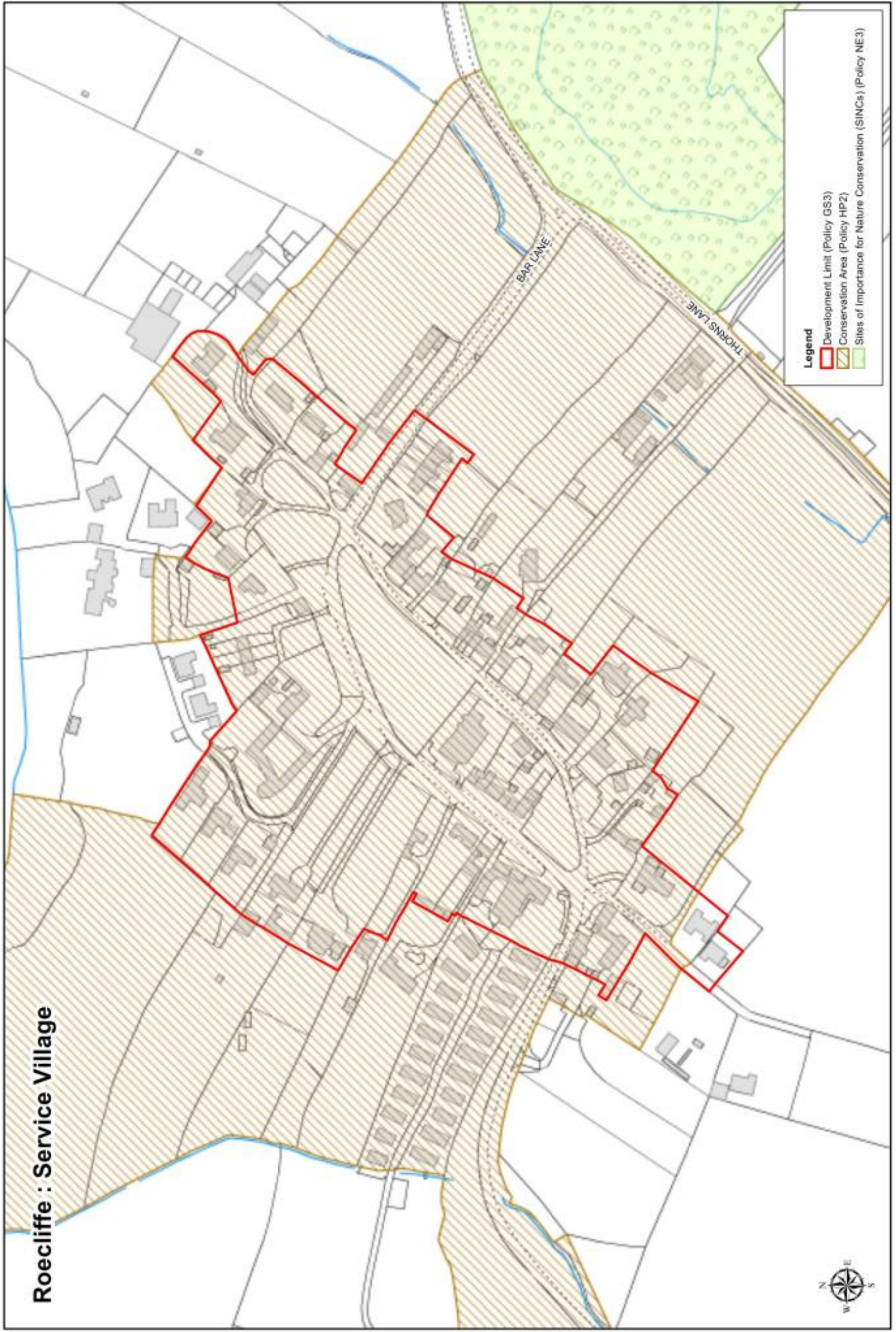
Ramsgill : Smaller Village



Ripley : Service Village



Roecliffe : Service Village

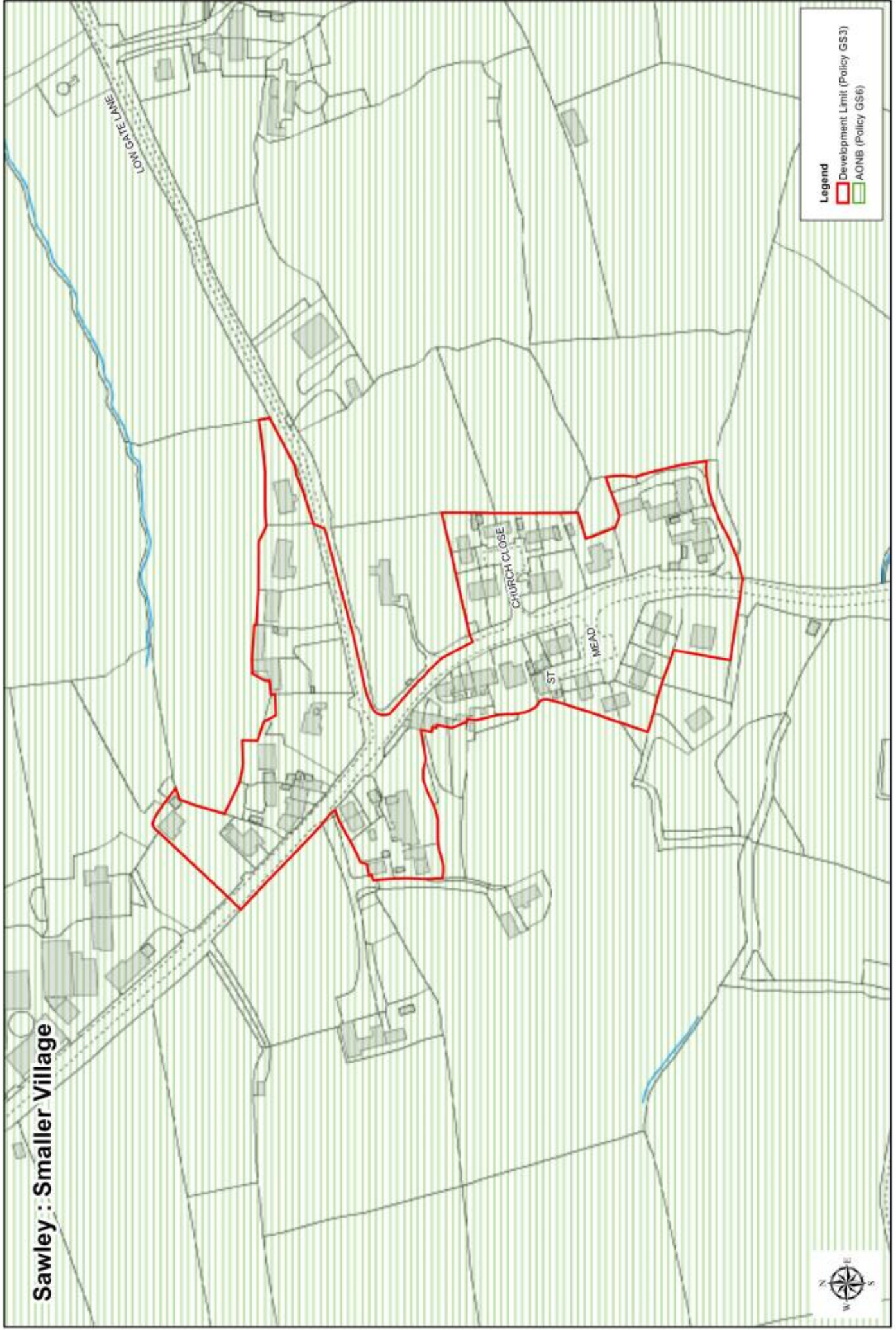


Legend

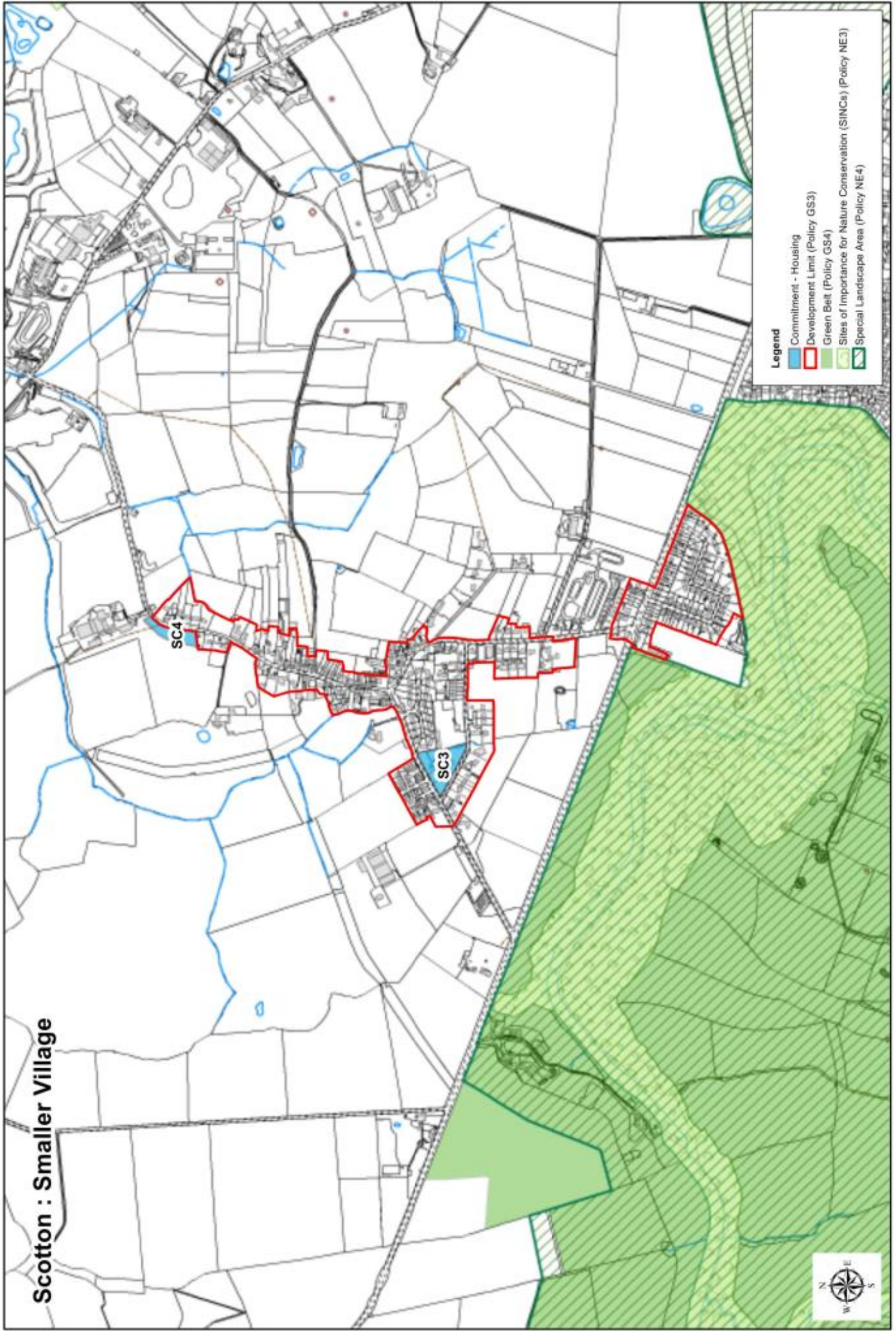
- Development Limit (Policy GS3)
- Conservation Area (Policy HP2)
- Sites of Importance for Nature Conservation (SINCs) (Policy NE3)

0 100 200 Metres

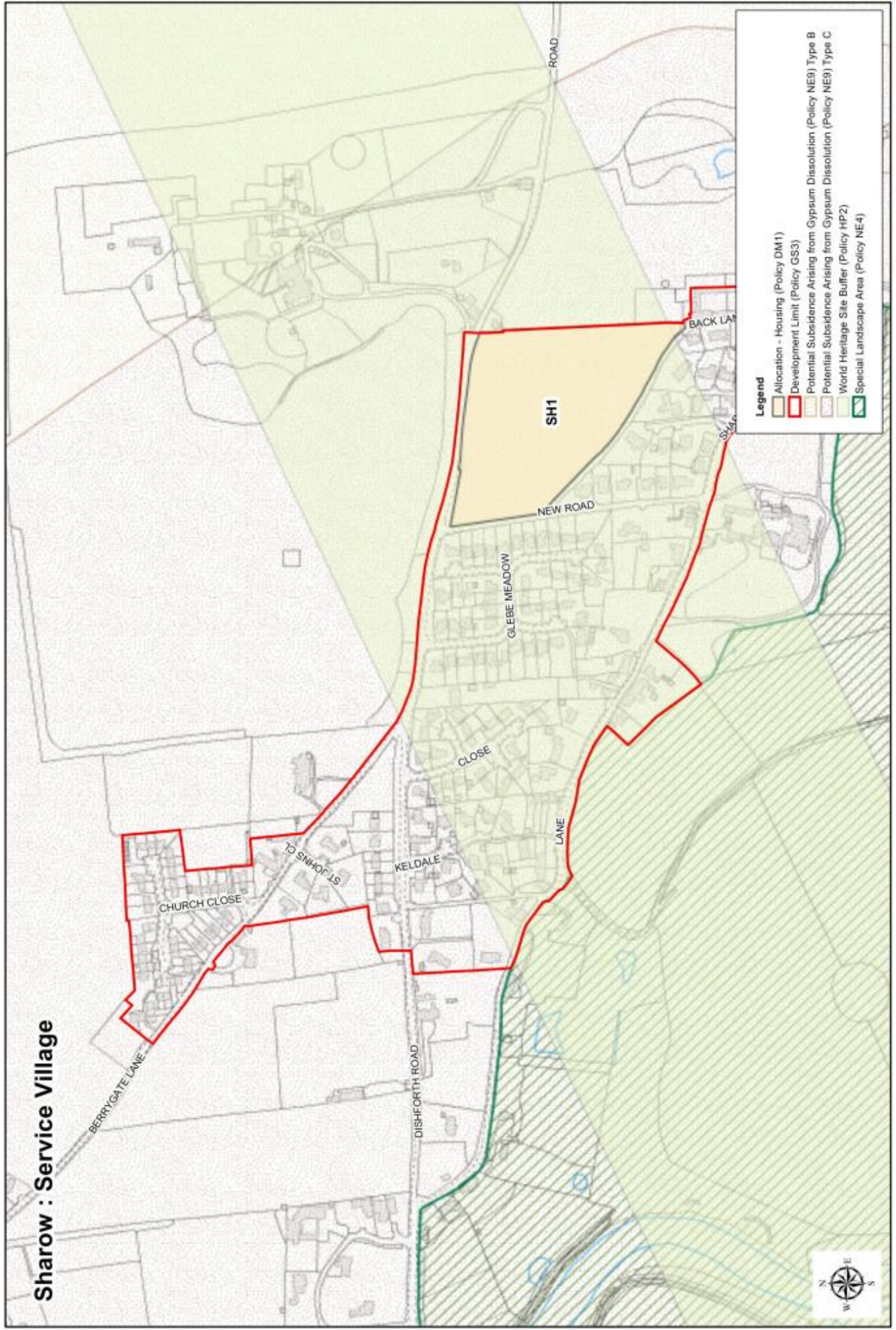
Sawley : Smaller Village



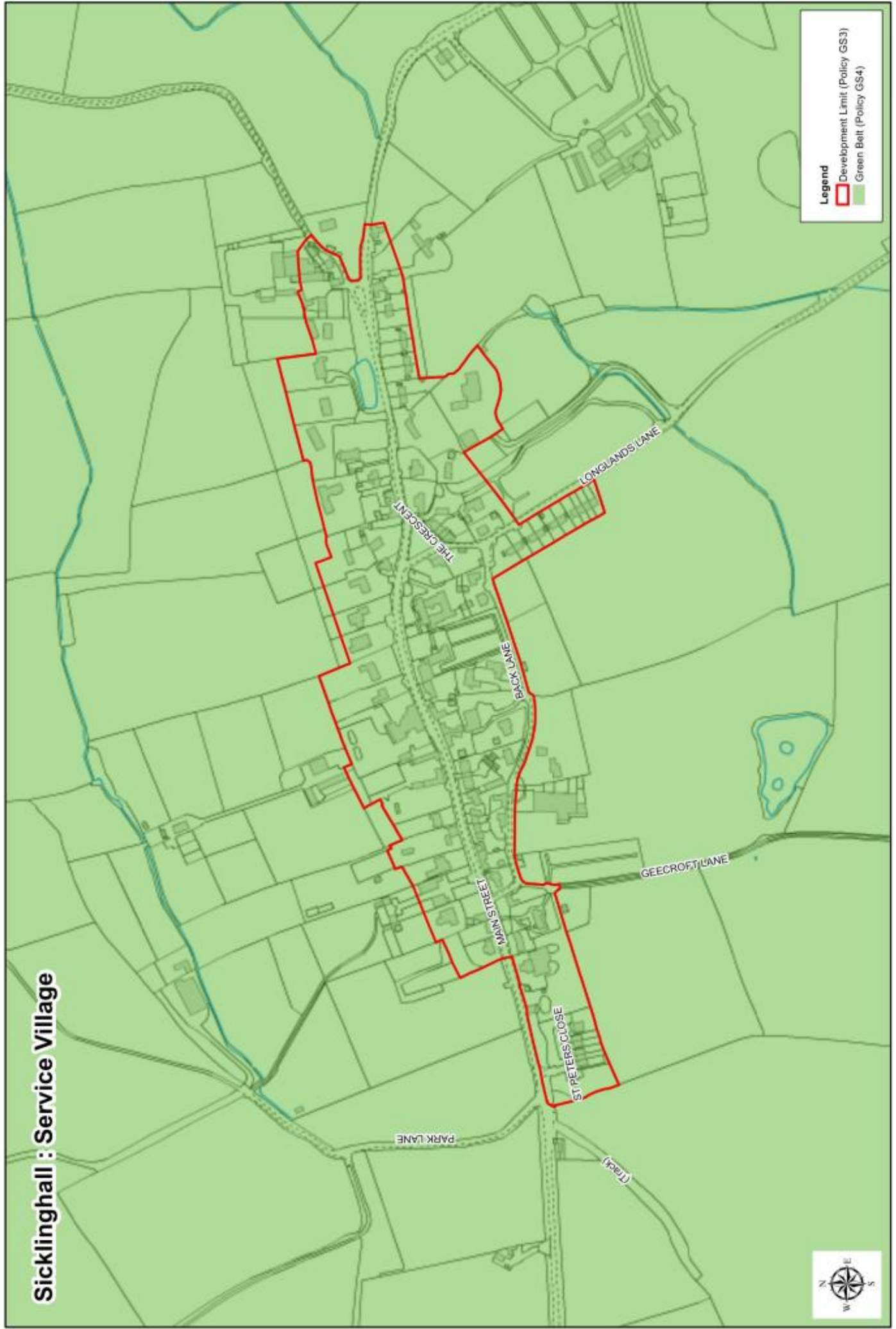
Scotton : Smaller Village



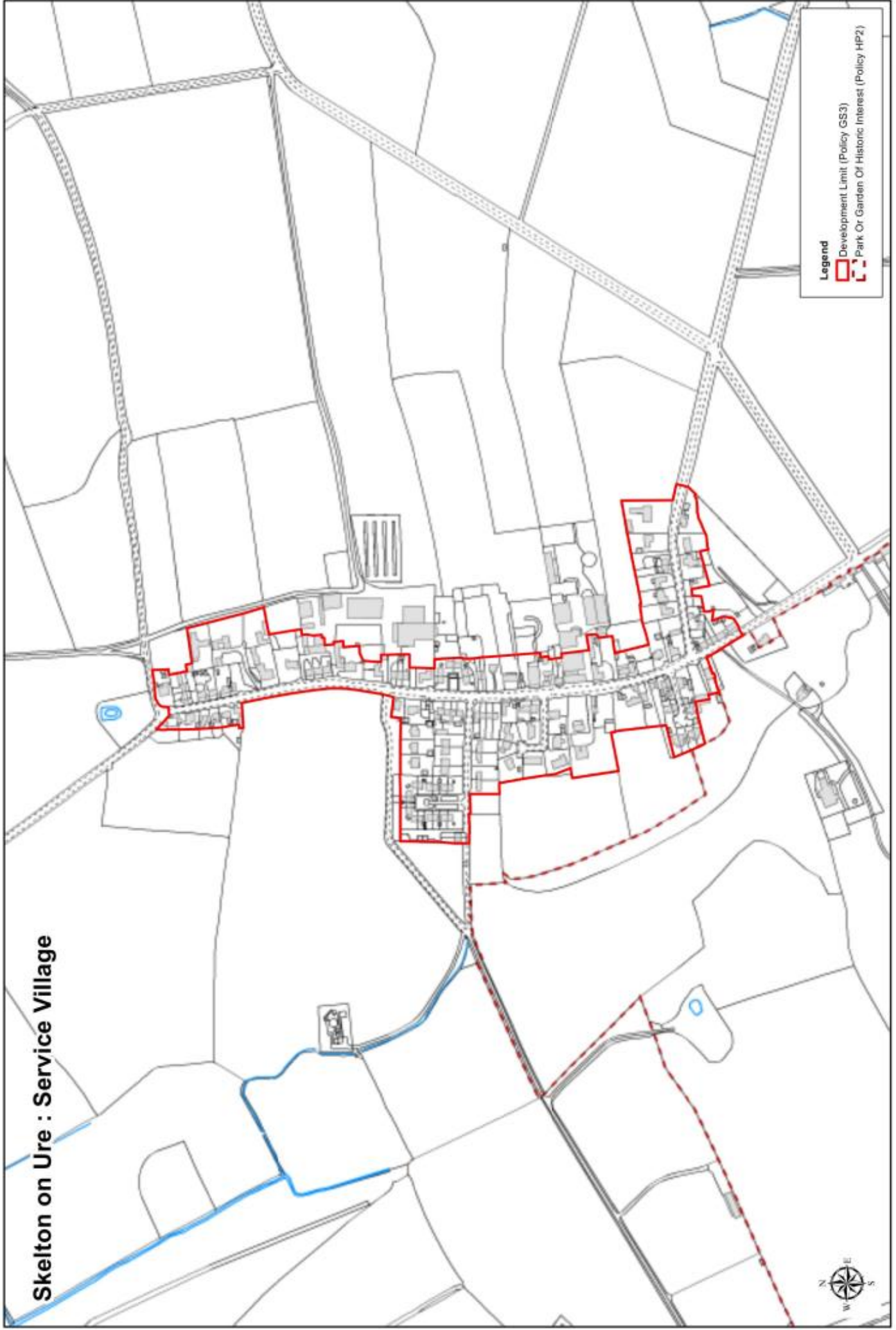
Sharow : Service Village



Sicklinghall : Service Village



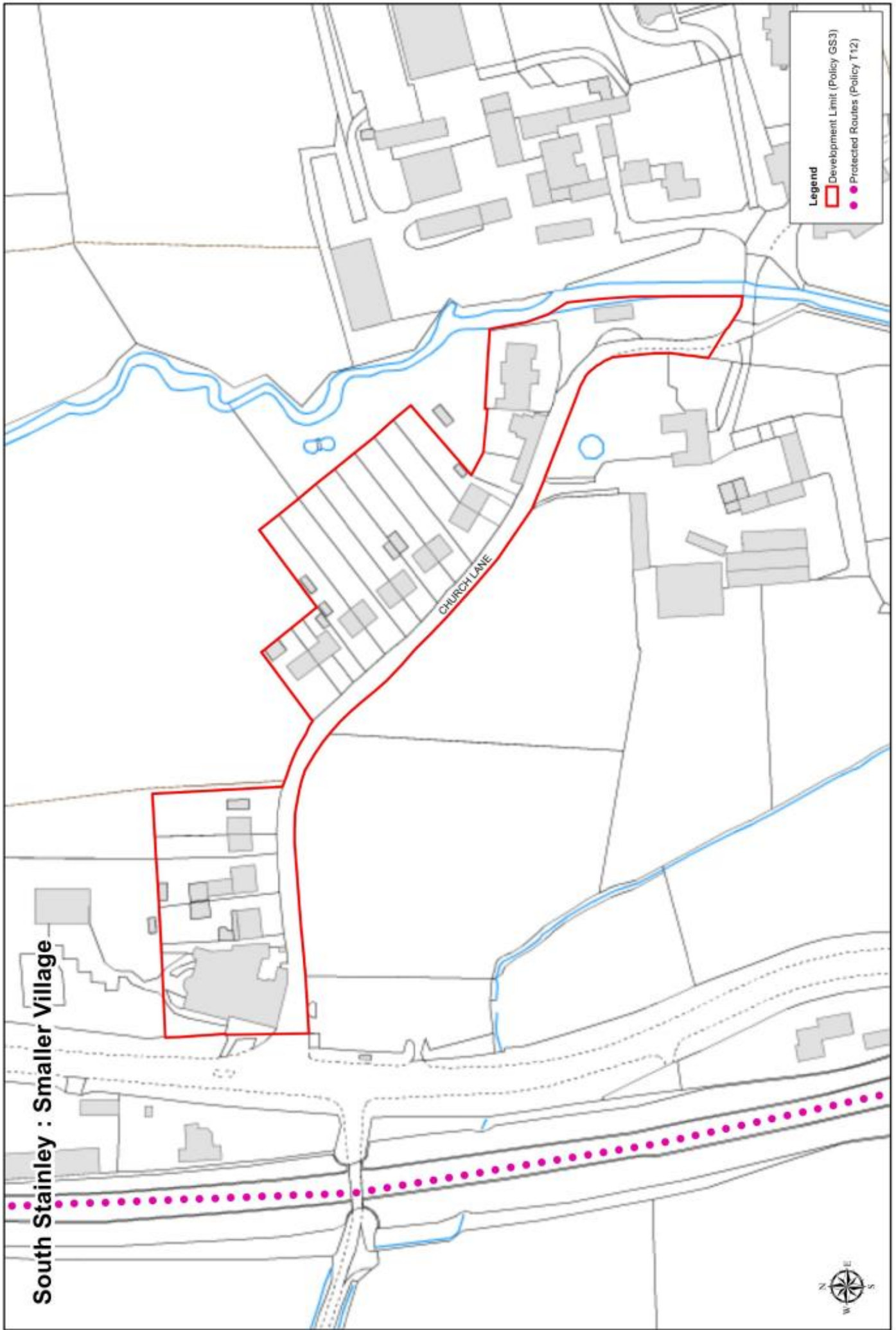
Skelton on Ure : Service Village



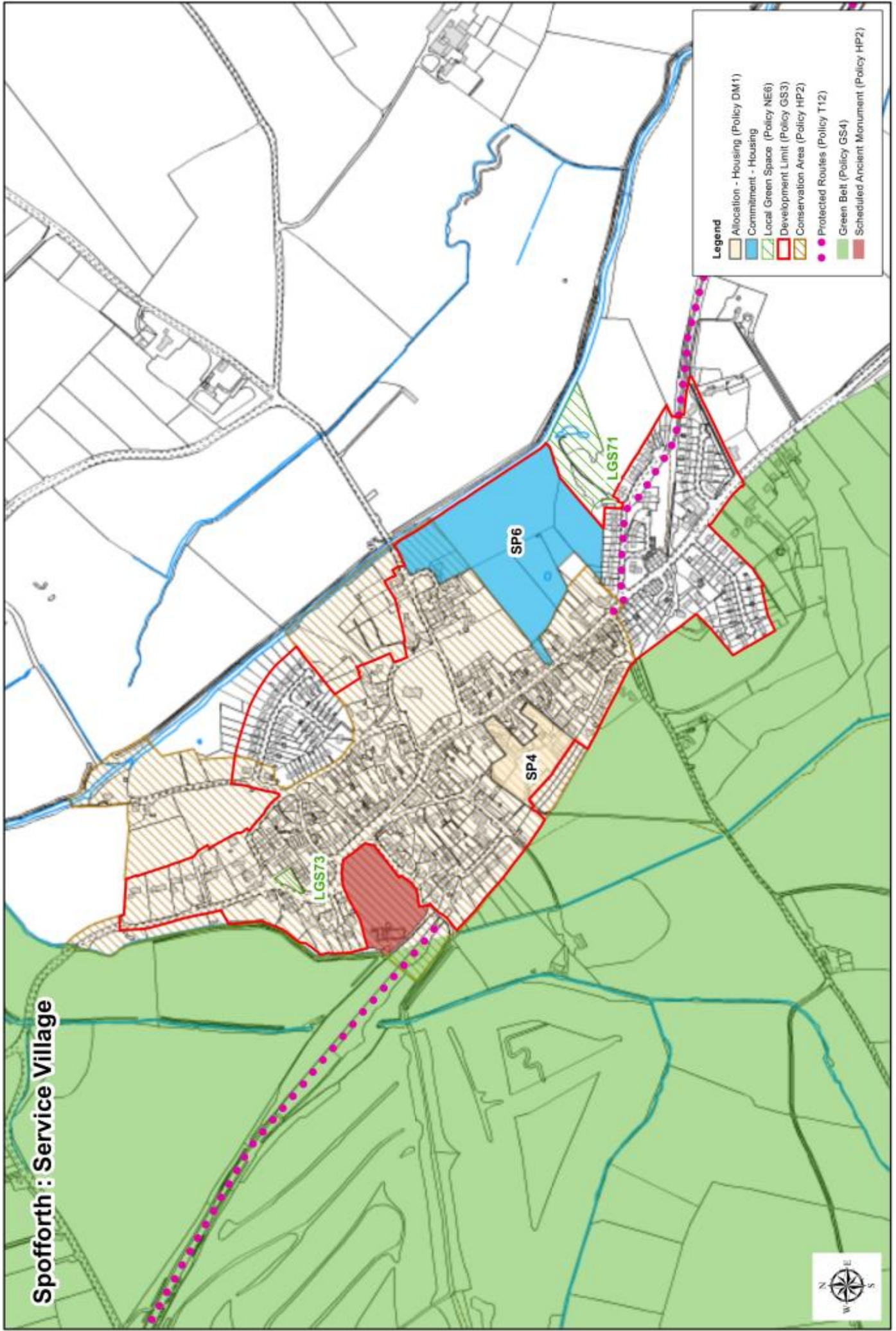
Legend

- Development Limit (Policy GS3)
- Park Or Garden Of Historic Interest (Policy HP2)

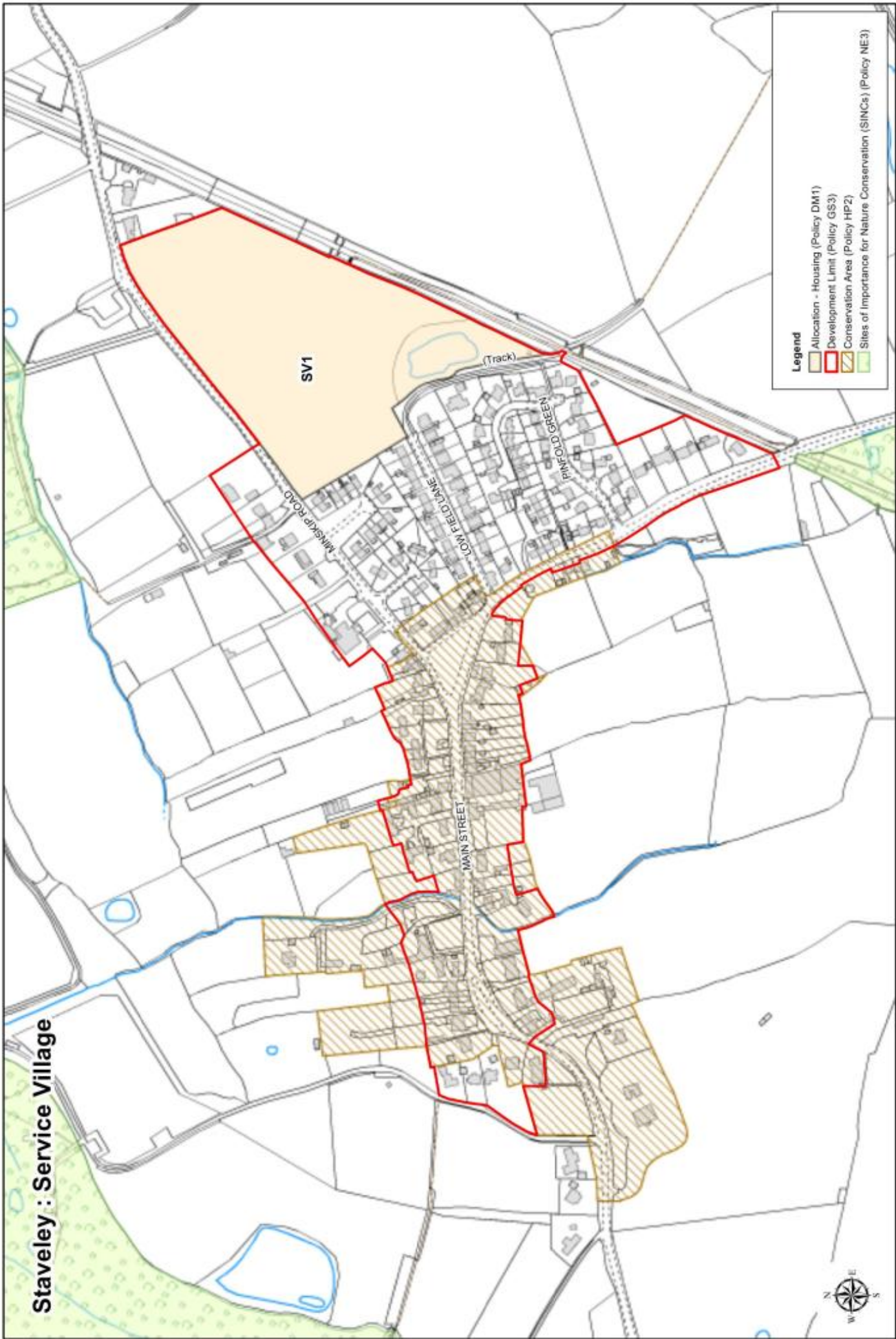
South Stainley : Smaller Village



Spofforth : Service Village



Staveley : Service Village

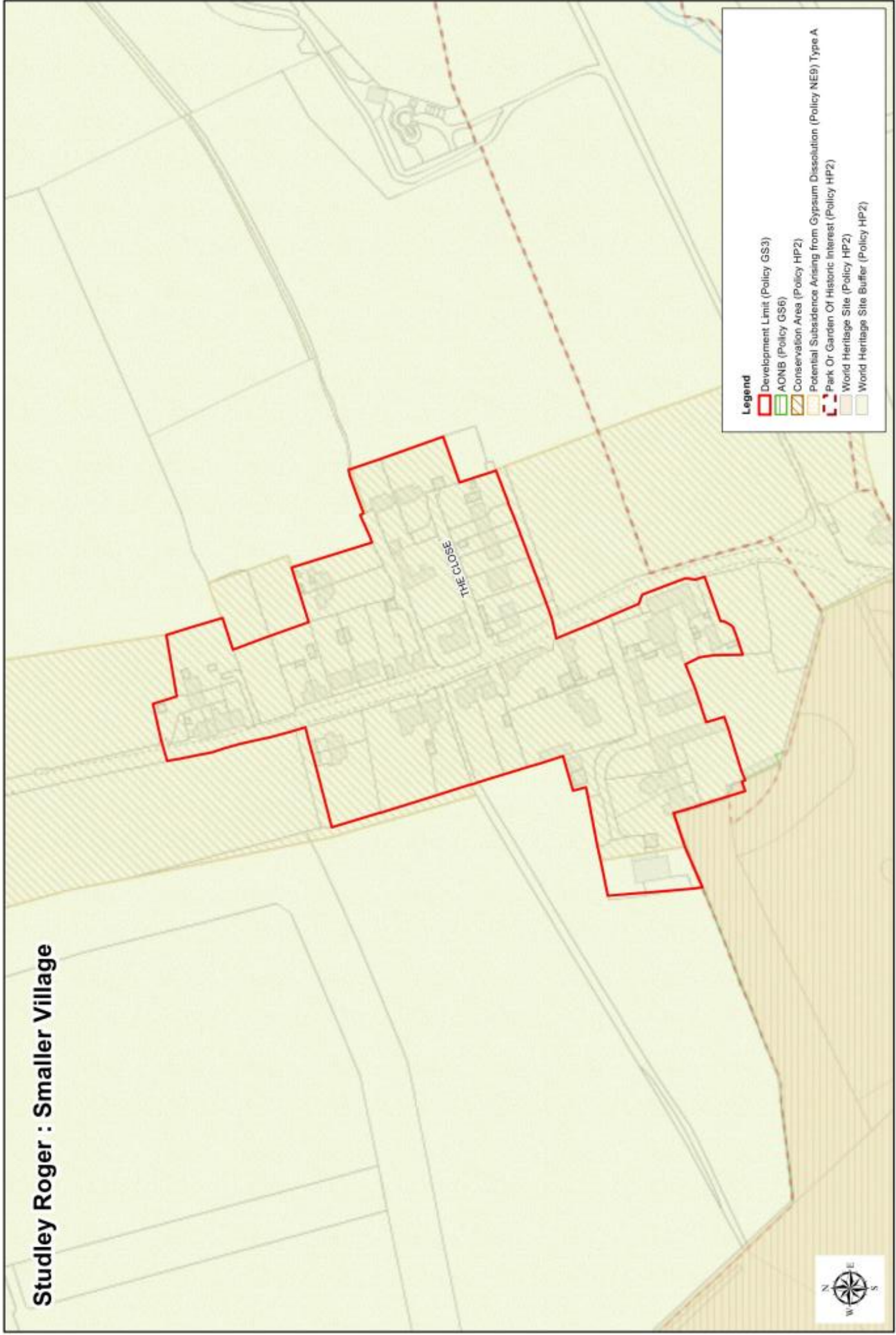


Legend

- Allocation - Housing (Policy DM1)
- Development Limit (Policy GS3)
- Conservation Area (Policy HP2)
- Sites of Importance for Nature Conservation (SINCs) (Policy NE3)

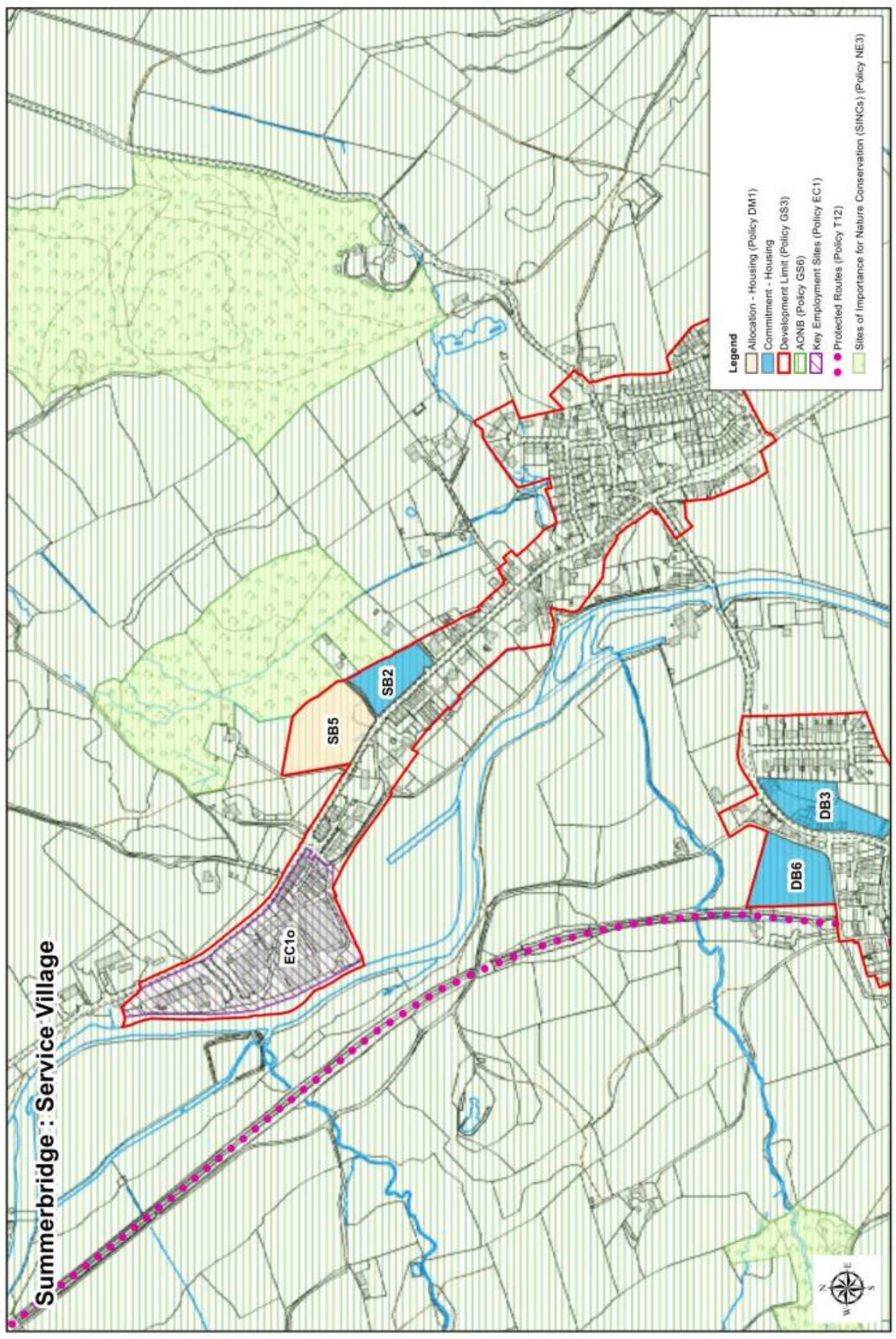


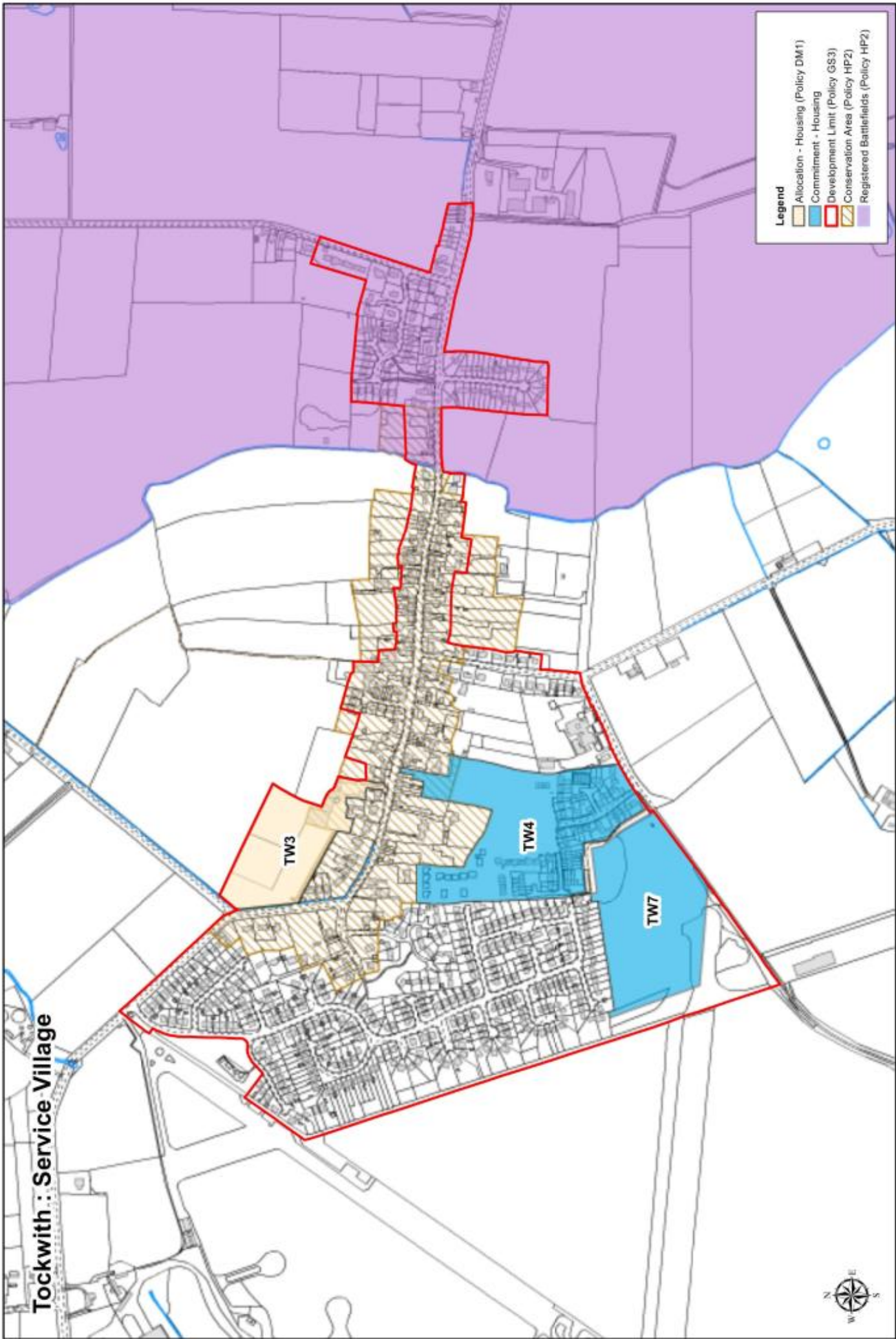
Studley Roger : Smaller Village



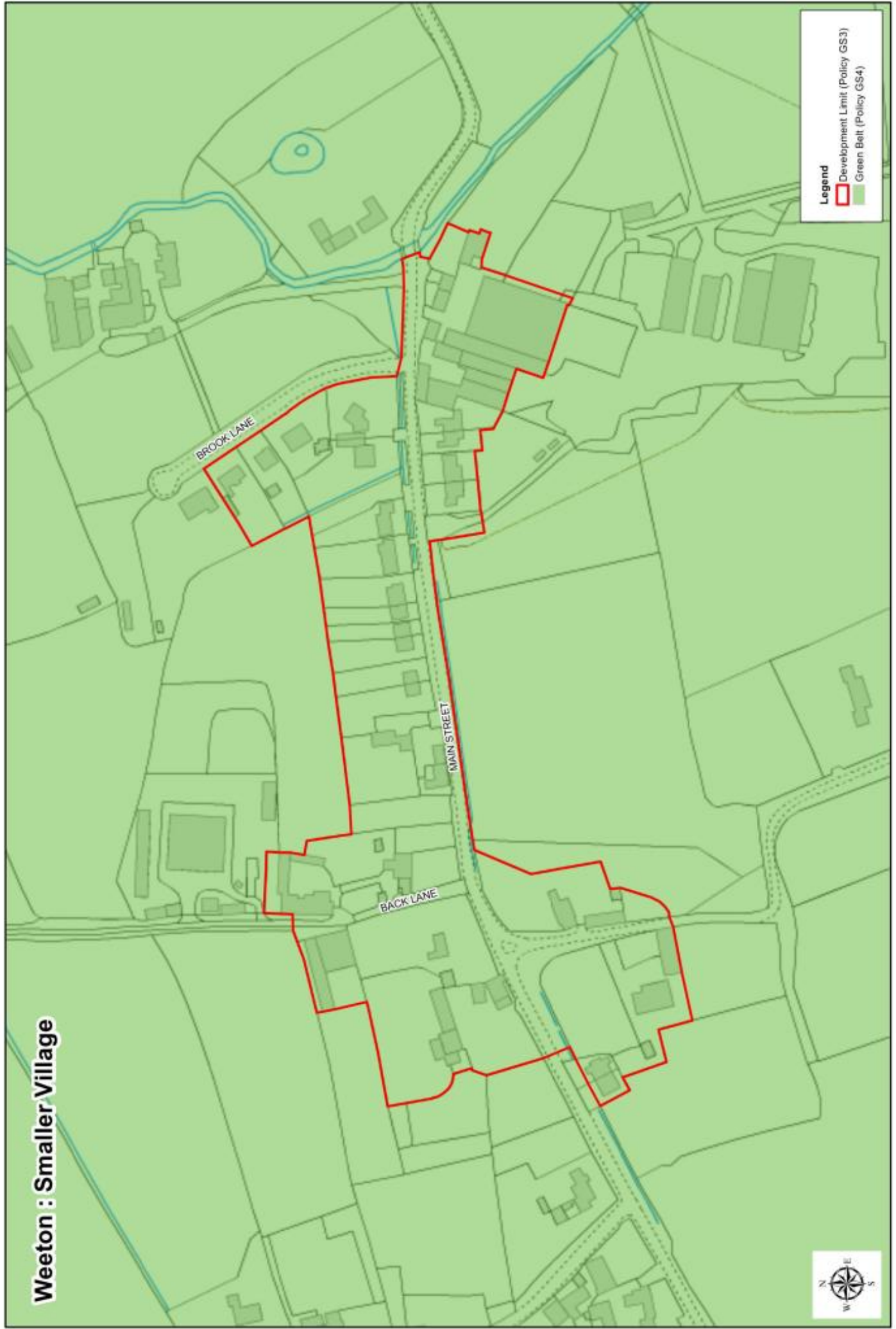
Legend

- Development Limit (Policy GS3)
- ACNB (Policy GS6)
- Conservation Area (Policy HP2)
- Potential Subsidence Arising from Gypsum Dissolution (Policy NE9) Type A
- Park Or Garden Of Historic Interest (Policy HP2)
- World Heritage Site (Policy HP2)
- World Heritage Site Buffer (Policy HP2)





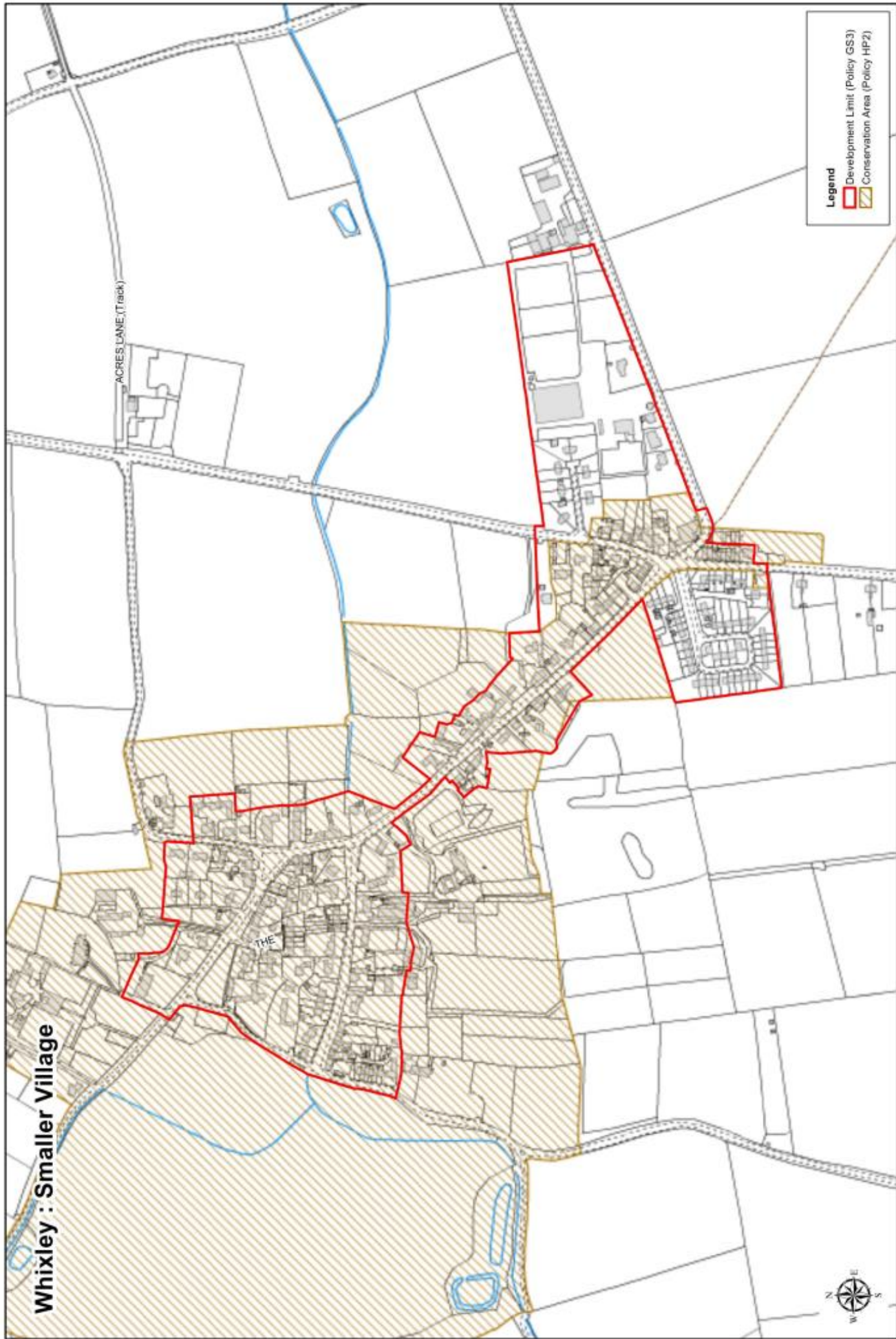
Weeton : Smaller Village



0 100 200 Metres

Legend
Development Limit (Policy GS3)
Green Belt (Policy GS4)

Whixley : Smaller Village



Winkley : Smaller Village

