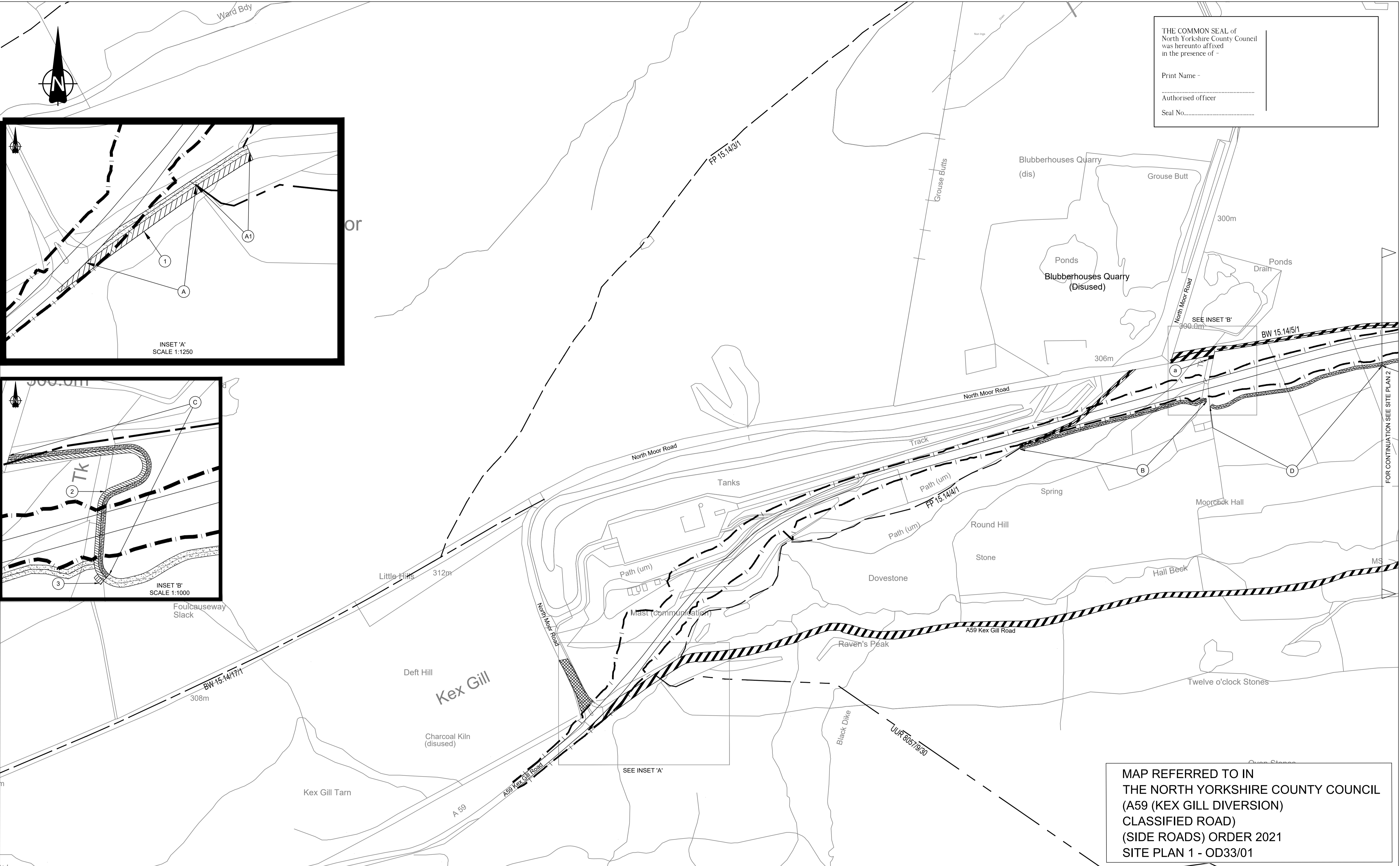
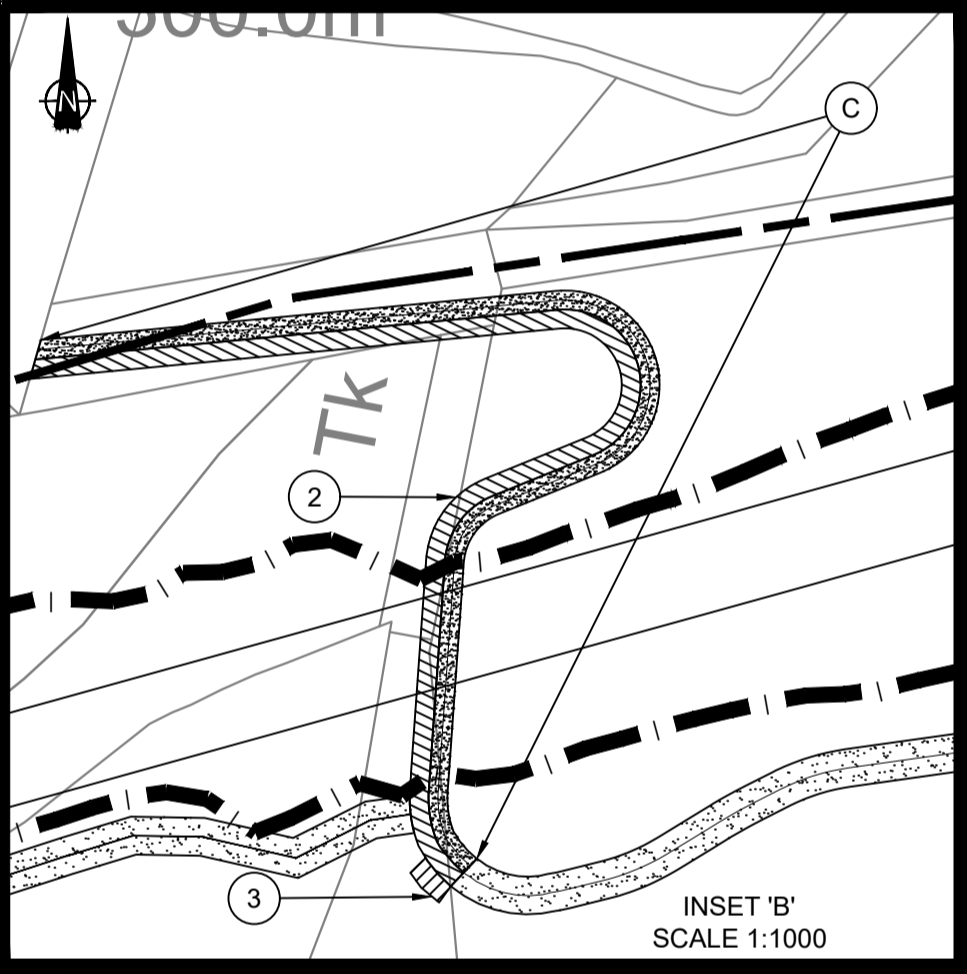
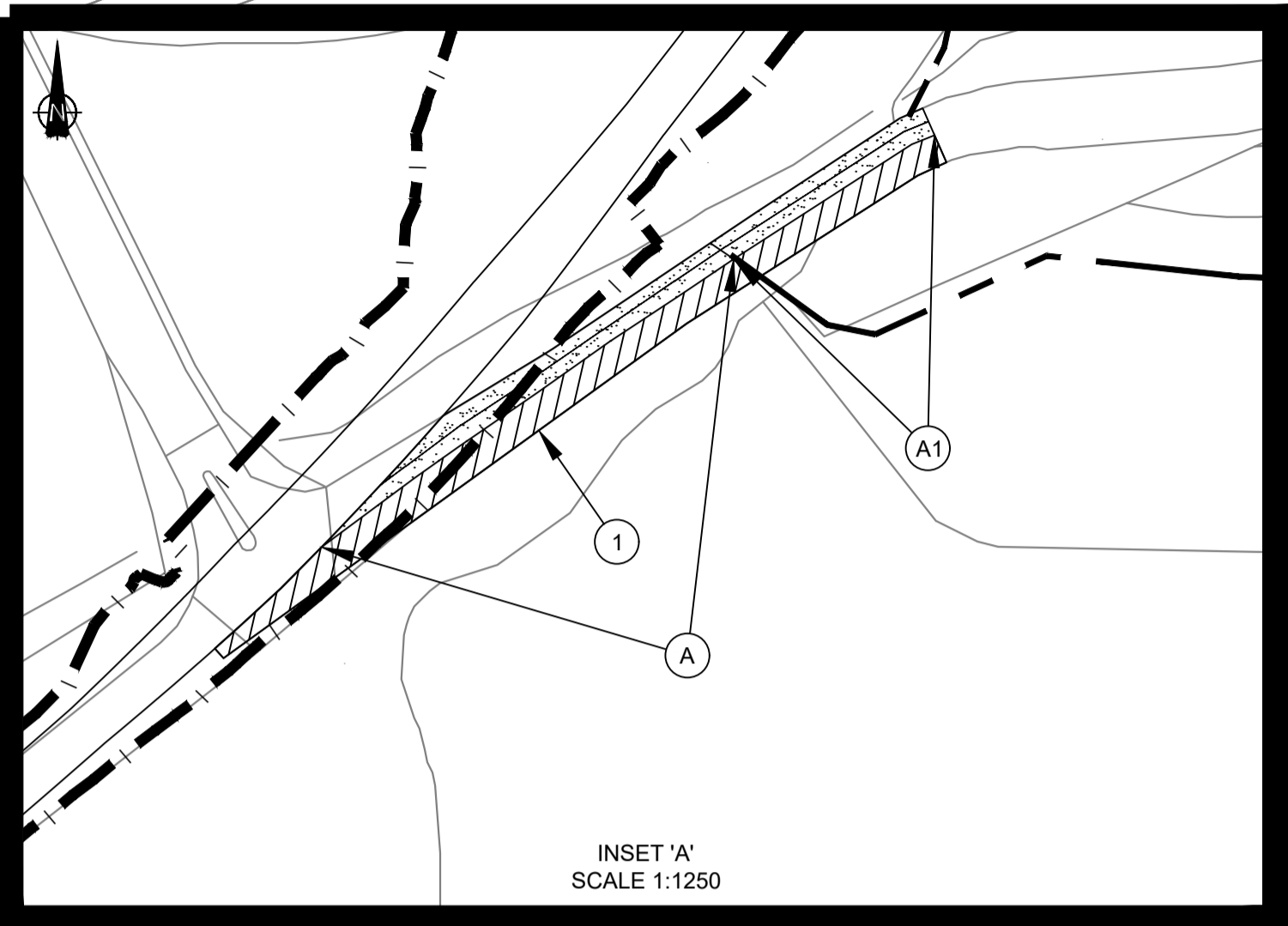


THE COMMON SEAL of
North Yorkshire County Council
was hereunto affixed
in the presence of -

Print Name -
Authorised officer
Seal No.....



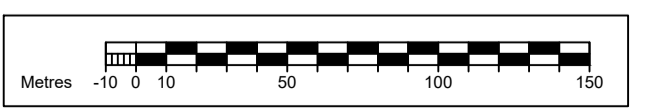
MAP REFERRED TO IN
THE NORTH YORKSHIRE COUNTY COUNCIL
(A59 (KEX GILL DIVERSION)
CLASSIFIED ROAD)
(SIDE ROADS) ORDER 2021
SITE PLAN 1 - OD33/01

This map is reproduced from Ordnance Survey material with the permission of Ordnance Survey on behalf of the Controller of Her Majesty's Stationary Office.
© Crown Copyright
Unauthorised reproduction infringes Crown copyright and may lead to prosecution or civil proceedings.
North Yorkshire County Council License No.: 100017946

Public Rights of Way

- Bridleway (BW)
- Footpath (FP)
- Unclassified Unsurfaced Road (UUR)

Scale 1:2500 (A1)
1:5000 (A3)



FOR CONTINUATION SEE SITE PLAN 2