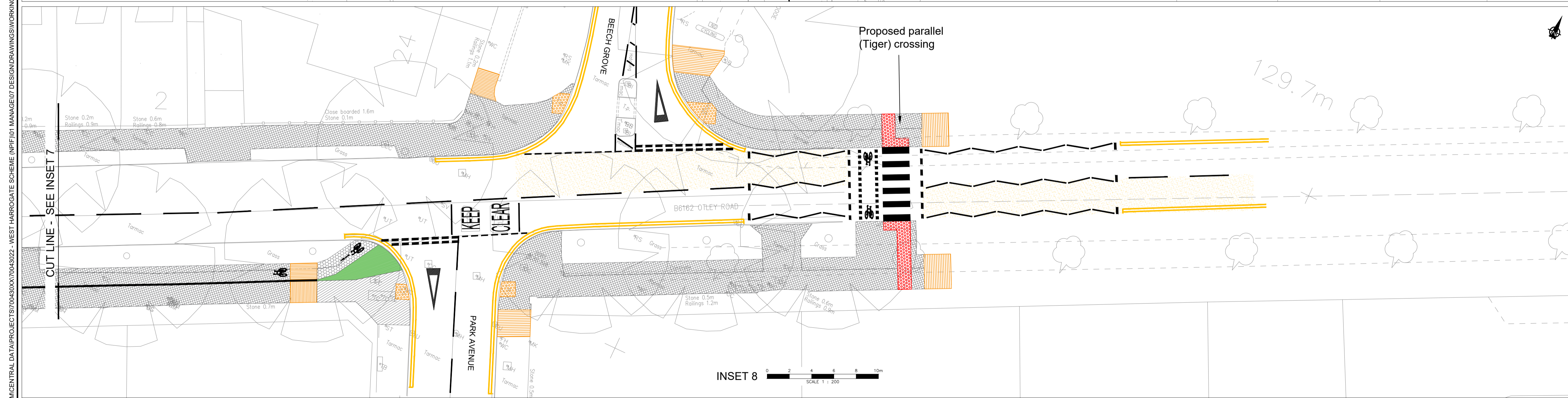
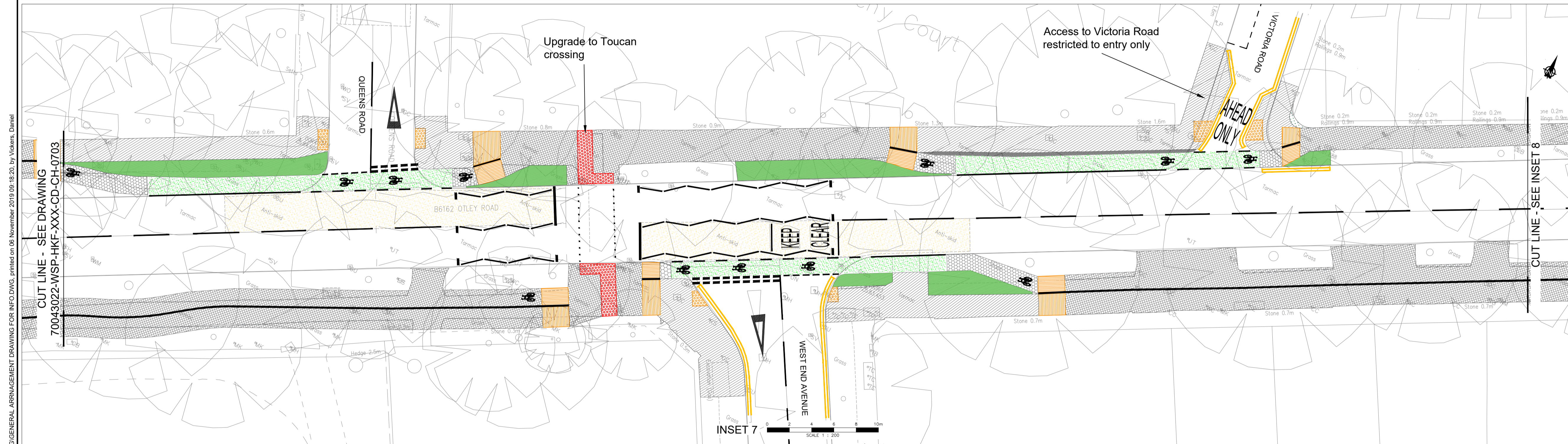
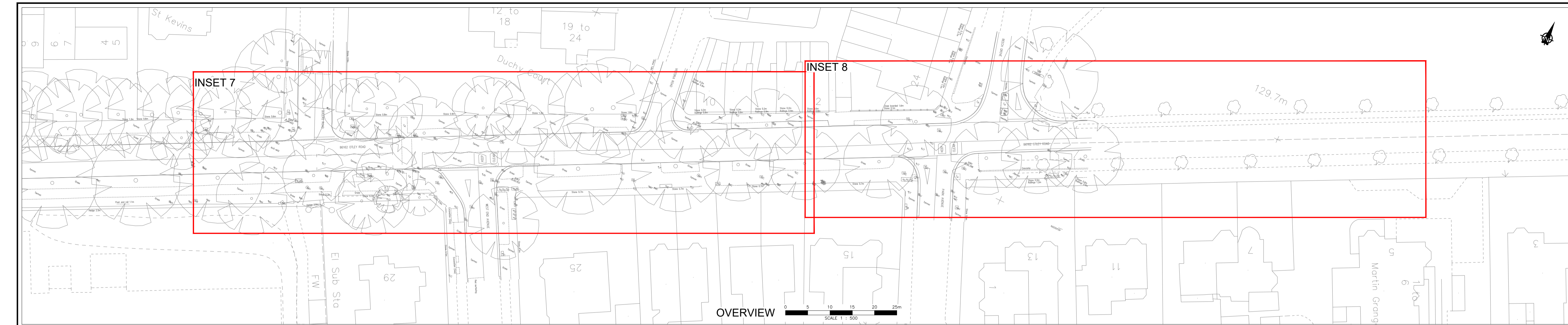


File name: \\UK\WSPGROUP\COMMON\CENTRAL_DATA\PROJECTS\70043022-WEST HARROGATE SCHEME (NPIF)\MANAGE\DESIGN\DRAWINGS\WORKING\GENERAL ARRANGEMENT DRAWING FOR INFO.DWG, printed on 06 November 2019 09:18:20, by Vickers, Daniel



DO NOT SCALE

KEY:

- FOOTWAY
- SHARED USE FOOTWAY/CYCLEWAY
- SEGREGATED FOOTWAY/CYCLEWAY
- CYCLEWAY
- BUFF CORDUROY TACTILE PAVING
- BUFF BLISTER TACTILE PAVING
- RED BLISTER TACTILE PAVING
- GREEN HIGH FRICTION SURFACING
- BUFF HIGH FRICTION SURFACING
- RED HIGH FRICTION SURFACING
- ROAD HUMPS
- CONCRETE
- GRASSED VERGE
- ROAD STUDS
- TREE TO BE REMOVED
- ROAD MARKINGS

NOTE

DRAFT - SUBJECT TO SATISFACTORY STAGE 2 ROAD SAFETY AUDIT

REV	DATE	BY	DESCRIPTION	CHK	APP
DRAWING STATUS: S0 - WORK IN PROGRESS					
 Dale House, Mount View, Standard Way, Northallerton DL6 2YD, UK wsp.com					
CLIENT:					
SITE/PROJECT: WEST HARROGATE SCHEME (NPIF)					
TITLE: OTLEY ROAD CYCLEWAY PHASE 2 - 4 OF 4					
SCALE @ A1:	AS SHOWN	CHECKED:	DJM	APPROVED:	DJM
PROJECT NO:	70043022	DESIGNED:	DV	DRAWN:	DV
				DATE:	November 19
DRAWING NO:	70043022-WSP-HGN-ORC-0004			REV:	P01
© WSP UK Ltd					

This map is reproduced from Ordnance Survey material with the permission of Ordnance Survey on behalf of the Controller of Her Majesty's Stationery Office © Crown copyright. Unauthorised reproduction infringes Crown copyright and may lead to prosecution or civil proceedings. North Yorkshire County Council, 100017946 (2019)