

CRAVEN DISTRICT COUNCIL

Sutton-in-Craven Parish

**TREE PRESERVATION ORDER
No. 198 2012**





Town and Country Planning Act 1990
The Craven District Council Tree Preservation Order No 198, 2012
Sutton-in-Craven Parish

Craven District Council in exercise of the powers conferred on them by sections 198 of the Town and Country Planning Act 1990 hereby make the following Order-

Citation

1. This Order may be cited as the Craven District Council Tree Preservation Order No 198, 2012 Sutton-in-Craven Parish.

Interpretation

2. (1) In this Order "the authority" means Craven District Council.

(2) In this Order any reference to a numbered section is a reference to the section so numbered in the Town and Country Planning Act 1990 and any reference to a numbered regulation is a reference to the regulation so numbered in the Town and Country Planning (Tree Preservation)(England) Regulations 2012.

Effect

3. (1) Subject to article 4, this Order takes effect provisionally on the date on which it is made.

(2) Without prejudice to subsection (7) of section 198 (power to make tree preservation orders) or subsection (1) of section 200 (tree preservation orders: Forestry Commissioners) and, subject to the exceptions in regulation 14, no person shall-

(a) cut down, top, lop, uproot, wilfully damage or wilfully destroy; or

(b) cause or permit the cutting down, topping, lopping, wilful damage or wilful destruction of,

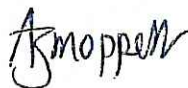
any tree specified in the Schedule to this Order except with the written consent of the authority in accordance with regulations 16 and 17, or of the Secretary of State in accordance with regulation 23, and, where such consent is given subject to conditions, in accordance with those conditions.

Application to trees to be planted pursuant to a condition

4. In relation to any tree identified in the first column of the Schedule by the letter "C", being a tree to be planted pursuant to a condition imposed under paragraph (a) of section 197 (planning permission to include appropriate provision for preservation and planting of trees), this Order takes effect as from the time when the tree is planted.

Dated this 3rd day of August 2012

The Common Seal of
Craven District Council
was hereunto affixed
in the presence of -



Legal Services Manager



SCHEDULE specification of trees

Trees specified individually
(encircled in black on map)

No on Map	Description	Situation	Map Reference
T1	Sycamore	As shown on the attached plan	SD0071 4398

Trees specified by reference to an area
(within dotted black line on map)


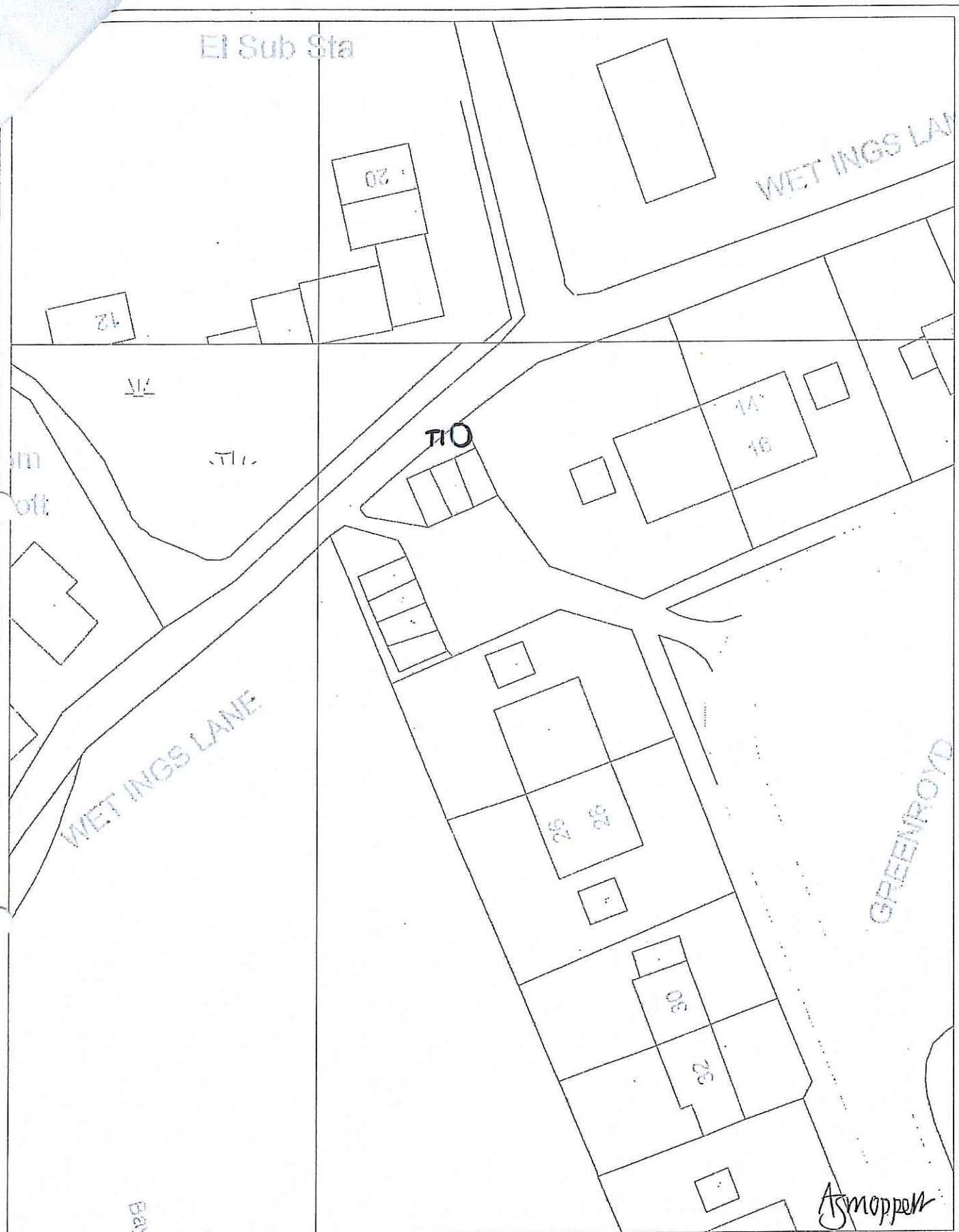
No on Map	Description	Situation	Map Reference
	None		

Groups of Trees
(within broken black line on map)

No on Map	Description	Situation	Map Reference
	None		

Woodlands
(within continuous black line on map)

No on Map	Description	Situation	Map Reference
	None		



TPO No 198 2012

TPO on Land at Greenroyd Drive/Wet Ings Lane, Sutton in Craven BD20 7JF

SCALE : 1:500

Based on Ordnance Survey Mapping

© Crown Copyright and database right 2011. Ordnance Survey 100024694.

Drawing Issued By: LM
3rd August 2012