

3,

TOWN AND COUNTRY PLANNING ACT, 1962

YORKSHIRE DALES NATIONAL PARK

SETTLE RURAL DISTRICT

TREE PRESERVATION ORDER NO. 3

relating to

trees, areas of trees, groups of trees and woodlands at
Settle within the Settle Rural District

County Hall,
Wakefield.

TOWN AND COUNTRY PLANNING ACT, 1962.

SETTLE RURAL DISTRICT
TREE PRESERVATION ORDER NO. 3
TREES AT SETTLE

The County Council of the West Riding of Yorkshire (in this Order called "the authority") in pursuance of the powers conferred in that behalf by Section 29 of the Town and Country Planning Act, 1962, and subject to the provisions of Section 13 of the Forestry Act, 1951, hereby make the following Order:-

1. In this Order:-

"the Act" means the Town and Country Planning Act, 1962;

"owner" means the owner in fee simple, either in possession or who has granted a lease or tenancy of which the unexpired portion is less than three years; a lessee (including a sub-lessee) or tenant in possession, the unexpired portion of whose lease or tenancy is three years or more and a mortgagee in possession; and

"the Minister" means the Minister of Land and Natural Resources..

2. Subject to the provisions of this Order and to the exemptions specified in the Second Schedule hereto, no person shall, except with the consent of the authority and in accordance with the conditions, if any, imposed on such consent cut down, top, lop, or wilfully destroy or cause or permit the cutting down, topping, lopping or wilful destruction of any tree specified in the First Schedule hereto or comprised in a group of trees or in a woodland therein specified, the position of which trees, groups of trees and woodlands is defined in the manner indicated in the said First Schedule and on the maps marked Settle Rural District Tree Preservation Order No. 3, Trees at Settle signed by the ^{deputy} Clerk of the Authority and deposited for inspection at the Town Hall, Settle and certified copies of which have been similarly deposited at the County Hall, Wakefield which maps ^{comprising two sheets entitled Sheet No 1 and Sheet No 2} shall, for the purpose of such definition as aforesaid, prevail where any ambiguity arises between ^{them} and the specification in the said First Schedule.

3. An application for consent made to the authority under article 2 of this Order shall be in writing stating the reasons for making the application, and shall by reference if necessary to a plan specify the trees to which the application relates, and the operations for the carrying out of which consent is required.

4. (1) Where an application for consent is made to the authority under this Order, the authority may grant such consent either unconditionally, or subject to such conditions (including conditions requiring the replacement of any tree by one or more trees on the site or in the immediate vicinity thereof), as the authority may think fit, or may refuse consent.

Provided that where the application relates to any woodland specified in the First Schedule to this Order the authority shall grant consent so far as accords with the principles of good forestry, except where, in the opinion of the authority, it is necessary in the interests of amenity to maintain the special character of the woodland or the woodland character of the area, and shall not impose conditions on such consent requiring replacement or replanting.

(2) The authority shall keep a register of all applications for consent under this Order containing information as to the nature of the application, the decision of the authority thereon, any compensation awarded in consequence of such decision and any directions as to replanting of woodlands; and every such register shall be available for inspection by the public at all reasonable hours.

5. Where the authority refuse consent under this Order or grant such consent subject to conditions they may when refusing or granting consent certify in respect of any trees for which they are so refusing or granting consent that they are satisfied:-

- (a) that the refusal or condition is in the interests of good forestry; or
- (b) in the case of trees other than trees comprised in woodlands, that the trees have an outstanding or special amenity value.

6. (1) Where consent is granted under this Order to fell any part of a woodland then unless:-

- (a) such consent is granted for the purpose of enabling development to be carried out in accordance with a permission to develop land under Part III of the Act, or
- (b) the authority with the approval of the Minister dispense with replanting,

the authority shall give to the owner of the land on which that part of the woodland is situated a direction in writing specifying the manner in which and the time within which he shall replant such land and where such a direction is given and the part is felled the owner shall subject to the provisions of this Order replant the said land in accordance with the direction.

(2) Any direction given under paragraph (1) of this Article may include requirements as to:-

- (a) species;
- (b) number of trees per acre;
- (c) the erection and maintenance of fencing necessary for protection of the replanting.
- (d) the preparation of ground, draining, removal of brushwood, lop and top; and
- (e) protective measures against fire.

7. On imposing any condition requiring the replacement of any tree under Article 4 of this Order, the Authority shall, if such condition relates to land in respect of which byelaws made by a river ^{authority} board or a drainage board restrict or regulate the planting of trees, notify the applicant or owner of the land, as the case may be, of the existence of such byelaws and that any such condition has effect subject to the requirements of the river ^{authority} board or drainage board under those byelaws and the condition shall have effect accordingly.

8. The provisions set out in the Third Schedule to this Order, being provisions of Parts III and VII of the Act adapted and modified for the purposes of this Order, shall apply in relation thereto.

9. Subject to the provisions of this Order, any person who has suffered damage or has incurred expenditure in consequence of any refusal of consent under this Order or of any grant of any such consent subject to conditions, shall, if he makes a claim on the authority within the time and in the manner prescribed by this Order, be entitled to recover from the authority compensation in respect of such damage or expenditure.

Provided that no compensation shall be payable in respect of damage suffered or expenditure incurred by reason of such refusal or grant of consent in the case of any trees the subject of a certificate in accordance with Article 5 of this Order.

10. In assessing compensation payable under the last preceding Article or under Section 118 of the Act as applied by this Order, account shall be taken of:-

- (a) any compensation or contribution which has been paid in respect of the same trees under the terms of this or any other Tree Preservation Order under Section 29 of the Act or under the terms of any Interim Preservation Order made under Section 8 of the Town and Country Planning (Interim Development) Act, 1943, or any compensation which has been paid or which could have been claimed under any provision relating to the preservation of trees or protection of woodlands contained in an operative scheme under the Town and Country Planning Act, 1932, and
- (b) any injurious affection to any land of the owner which would result from the felling of the trees the subject of the claim.

11. (1) A claim for compensation under this Order shall be in writing and shall be made by serving it on the authority such service to be affected by delivering the claim at the offices of the authority addressed to the Clerk thereof or by sending it by prepaid post so addressed.

(a) The time within which any such claim shall be made as aforesaid shall be a period of twelve months from the date of the decision of the authority, or of the Minister, as the case may be, or where an appeal has been made to the Minister against the decision of the authority, from the date of the decision of the Minister on the appeal.

12. Any question of disputed compensation shall be determined in accordance with the provisions of Section 128 of the Act.

13. Any person contravening the provisions of this Order is guilty of an offence under subsection (1) of Section 62 of the Act and liable on summary conviction to a fine not exceeding fifty pounds; and if in the case of a continuing offence the contravention is continued after conviction he is guilty of a further offence thereunder and liable on summary conviction to an additional fine not exceeding forty shillings for every day on which the contravention is so continued.

FIRST SCHEDULE

SETTLE

TREES SPECIFIED INDIVIDUALLY
(encircled in black on the map)

<u>No. on map</u>	<u>Description</u>	<u>Situation</u>
T.1	Sycamore)	On the east side of the "Highway" in O.S. parcel No. 22 and shown on the Plan No. 1 sheet
T.2	Elm)	
T.3	Chestnut	On the west side of the "Highway" in O.S. parcel No. 24 and shown on Plan No. 1 sheet
T.4	Sycamore	As for T.1 and T.2
T.5	Elm)	On the west side of the "Highway" in O.S. parcel No. 10 and shown on plan No. 1 sheet
T.6	Sycamore)	
T.7	Lime	As for T.1 and T.2
T.8	Elm	On the east side of the "Highway" in O.S. parcel No. 11 and shown on plan No. 1 sheet
T.9	Sycamore	As for T.5 and T.6
T.10	Sycamore	On the east side of the "Highway" in O.S. parcel No. 11 and shown on plan No. 1 sheet

TREES SPECIFIED BY REFERENCE TO AN AREA
(within a dotted black line on the map)

A.1	The several trees of whatever species standing within the area numbered A.1 on plan No. 1 of the map sheet	O.S. parcel Nos. 40, 41, 42 on O.S. Sheet No. 132/6
A.2	The several trees of whatever species standing within the area numbered A.2 on plan No. 1 of the map sheet	O.S. parcel No. 27a on O.S. Sheet No. 132/6
A.3	The several trees of whatever species standing within the area numbered A.3 on plan No. 1 of the map sheet	Part O.S. parcel No. 315 on O.S. Sheet No. 132/6
A.4	The several trees of whatever species standing within the area numbered A.4 on plan No. 1 of the map sheet	Part O.S. parcel No. 349 on O.S. Sheet No. 132/6
A.5	The several trees of whatever species standing within the area numbered A.5 on plan No. 1 of the map sheet	Part O.S. parcel Nos. 336, 340 on O.S. Sheet No. 132/6
A.6	The several trees of whatever species standing within the area numbered A.6 on plan No. 1	O.S. parcel Nos. 303a, 304, 304a on O.S. Sheet No. 132/6
A.7	The several trees of whatever species standing within the area numbered A.7 on plan No. 1	O.S. parcel No. 212 on O.S. Sheet No. 132/10
A.8	The several trees of whatever species standing within the area numbered A.8 on plan No. 2 of the map sheet	O.S. parcel No. 96 on O.S. Sheets Nos. 132/10 & 14

GROUPS OF TREES

(*unenclosed and* within a broken black line on the map)

- | | | |
|-----|--|---|
| G.1 | A group consisting of 2 sycamore, 1 chestnut 1 lime and 1 Beech, and shown on plan No. 1 <i>sheet</i> | Part O.S. parcel No. 24 on O.S. Sheet No. 132/6 |
| G.2 | A group consisting of 14 sycamore and shown on plan No. 1 <i>sheet</i> | Part O.S. parcel No. 2 on O.S. Sheet No. 132/6 |
| G.3 | A group consisting of 7 chestnut and 4 sycamore and shown on plan No. 1 <i>sheet</i> | Part O.S. parcel No. 208 on O.S. Sheet No. 132/10 |

WOODLANDS

(within a ~~bold~~ black line on the map)
continuous

- | | | |
|------|--|---|
| W.1 | Mixed deciduous and coniferous and shown on plan No. 1 <i>sheet</i> | O.S. parcel No. 13 on O.S. Sheet No. 132/6 |
| W.2 | Mixed deciduous and coniferous and shown on plan No. 2 <i>sheet</i> | O.S. parcel No. 167 on O.S. Sheet No. 132/10 |
| W.3. | <i>Mixed deciduous and coniferous shown on Sheet No 1</i> | <i>O.S. parcel Nos 303A, 304, 304A on O.S. Sheet No 132/6</i> |
| W.4. | <i>Mixed deciduous and coniferous shown on Sheet No 1</i> | <i>O.S. parcel No 212 on O.S. Sheet No 132/10</i> |

The Ordnance Survey sheets referred to are the Yorkshire (West Riding) Edition of 1909 to a scale of 1/2500

SECOND SCHEDULE

This Order shall not apply so as to require the consent of the authority

- (1) to the cutting down, topping or lopping of any tree that is dying or dead or has become dangerous;
- (2) to the cutting down, topping or lopping of any tree:-
 - (a) in compliance with an obligation imposed by or under an Act of Parliament;
 - (b) in pursuance of the power conferred on the Postmaster-General by virtue of Section 5 of the Telegraph (Construction) Act, 1908;
 - (c) in pursuance of the powers conferred by Section 24 of the Regulation of Railways Act, 1868;
 - (d) for the purpose of preventing or abating a nuisance;
 - (e) in the case of a statutory undertaker where the land on which the tree is situated is operational land as defined by the Act and either works on such land cannot otherwise be carried out or the cutting down, topping or lopping is for the purpose of securing safety in the operation of the undertaking;
 - (f) by or at the request of an Electricity Board within the meaning of the Electricity Act, 1947, where such tree obstructs the construction by the Board of any main transmission line or other electric line within the meaning respectively of the Electricity (Supply) Act, 1919 and the Electric Lighting Act, 1882 or interferes or would interfere with the maintenance or working of any such line;
 - (g) where immediately required for the purpose of carrying out development authorised by a planning permission granted on an application made under Part III of the Act, or deemed to have been so granted for any of the purposes of that Part.
 - (h) by or at the request of a ~~River Board or~~ River Authority established under ~~the River Boards Act, 1948 and~~ the Water Resources Act, 1963 ~~respectively~~ or a Drainage Board constituted or treated as having been constituted under the Land Drainage Act, 1930, where the tree interferes or would interfere with the exercise of any functions of ^{Such River Authority or Drainage} the Board in relation to the maintenance, improvement or construction of water courses or of drainage works,

THIRD SCHEDULE

Provisions of Parts III and VII of the Act as adapted and modified to apply to this Order.

22. Reference of applications to the Minister - (1) The Minister may give directions to the authority requiring applications for consent under the Order, to be referred to him instead of being dealt with by the authority.

(2) A direction under this section may relate either to a particular application or to applications of a class specified in the direction.

(3) Any application in respect of which a direction under this section has effect shall be referred to the Minister accordingly.

(4) Where an application for consent under the Order is referred to the Minister under this section, the provisions of Articles 4 and 5 of the Order shall apply as they apply to an application which falls to be determined by the authority.

(5) Before determining an application referred to him under this section the Minister shall, if either the applicant or the authority so desire, afford to each of them an opportunity of appearing before, and being heard by, a person appointed by the Minister for the purpose.

(6) The decision of the Minister on any application referred to him under this section shall be final.

23. Appeals against decisions - (1) Where an application is made to the authority for consent under the Order and that consent is refused by that authority or is granted by them subject to conditions, or where any certificate or direction is given by the authority, the applicant if he is aggrieved by their decision on the application, or by any such certificate, or the person directed if he is aggrieved by the direction, may by notice under this section appeal to the Minister.

(2) A notice under this section shall be served in writing within twenty-eight days from the receipt of notification of the decision, certificate or direction, as the case may be or such longer period as the Minister may allow.

(4) Where an appeal is brought under this section from a decision, certificate or direction of the authority, the Minister, subject to the following provisions of this section, may allow or dismiss the appeal, or may reverse or vary any part of the decision of the authority, whether the appeal relates to that part thereof or not, or may cancel any certificate or cancel or vary any direction, and may deal with the application as if it had been made to him in the first instance.

(5) Before determining an appeal under this section, the Minister shall, if either the appellant or the authority so desire, afford to each of them an opportunity of appearing before, and being heard by, a person appointed by the Minister for the purpose.

(7) The decision of the Minister on any appeal under this section shall be final.

24. Appeal in default of decision - Where an application for consent under the Order is made to the authority, then unless within two months from the date of receipt of the application, or within such extended period as may at any time be agreed upon in writing between the applicant and the authority, the authority either:-

- (a) give notice to the applicant of their decision on the application; or
- (b) give notice to him that the application has been referred to the Minister in accordance with directions given under section 22 of this Act;

the provisions of the last preceding section shall apply in relation to the application as if the consent to which it relates had been refused by the authority, and as if notification of their decision had been received by the applicant at the end of the said period of two months, or at the end of the said extended period, as the case may be.

27. Power to revoke or modify the consent under the order - (1) If it appears to the authority that it is expedient to revoke or modify any consent under the Order granted on an application made under Article 3 of the Order, the authority may by order revoke or modify the consent to such extent as they consider expedient.

(2) An order under this section shall not take effect unless it is confirmed by the Minister; and the Minister may confirm any such order submitted to him either without modification or subject to such modifications as he considers expedient.

(3) Where an authority submit an order to the Minister for his confirmation under this section, the authority shall furnish the Minister with a statement of their reason for making the order and shall serve notice on the owner of the land affected, and on any other person who in their opinion will be affected by the order, and if within the period of twenty-eight days from the service thereof any person on whom the notice is served so requires, the Minister, before confirming the order, shall afford to that person, and to the authority, an opportunity of appearing before, and being heard by, a person appointed by the Minister for the purpose.

(4) The power conferred by this section to revoke or modify a consent may be exercised at any time before the operations for which consent has been given have been completed.

Provided that the revocation or modification of consent shall not affect so much of those operations as has been previously carried out.

(5) Where a notice has been served in accordance with the provisions of subsection (3) of this section, no operations or further operations as the case may be, in pursuance of the consent granted, shall be carried out pending the decision of the Minister under subsection (2) of this section.

118. Supplementary provisions as to revocation and modification - (1) Where any person is affected by an order under section 27 of this Act, or by a notice served on him under subsection (3) of the said section in a case where the order is not confirmed then, if, on a claim made to the authority within the time and in the manner prescribed by Article 10 of the Order, it is shown that he:-

- (a) has incurred expenditure in carrying out work which is rendered abortive by the revocation, or modification, or stay of operations, as the case may be, or
- (b) has otherwise sustained loss or damage which is directly attributable to the revocation, modification, or stay of operations,

the authority shall pay to that person compensation in respect of that expenditure, loss or damage.

(2) For the purposes of this section any expenditure incurred on matters preparatory to acting on the consent shall be taken to be included in the expenditure incurred in carrying out that work.

(3) Subject to the last preceding subsection, no compensation shall be paid under this section in respect of any work carried out in the period after the making of the Order and before the grant of consent which is revoked or modified, or in respect of any other loss or damage (not being loss or damage consisting of depreciation of the value of an interest in land) arising out of anything done or omitted to be done during that period.

GIVEN under the Common Seal of the County Council of the West
Riding of Yorkshire the ~~11th~~ day of ~~August~~ in the year
One Thousand Nine Hundred and Sixty-five.

SEALED with the COMMON SEAL
of the County Council of the
West Riding of Yorkshire pursuant
to Resolutions of the Yorkshire
Dales National Park (W.R.)
Planning Committee of the 16th
day of April, 1964, and the Town
and Country Planning Committee of
the 22nd day of June, 1964, in the
presence of

~~Eric Taylor~~ (sgd)

L.S.

The Member of the County Council
having the Custody of the Key of
the Common Seal.

~~G.J. McVicar~~ (sgd)

Deputy Clerk of the County Council.

Number in County Council Register ~~60,637~~

The Minister of Land and Natural Resources in exercise of the powers
conferred upon him in that behalf hereby confirms the foregoing order
subject to the modifications shown in red ink thereon.

In Witness whereof the Official Seal of the Minister of Land and
Natural Resources is hereunto affixed on 20th July, 1966.

LSR,1222

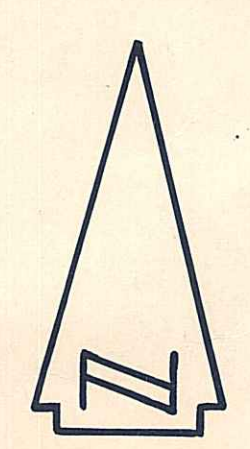
Jean Horsman (sgd)

L.S.

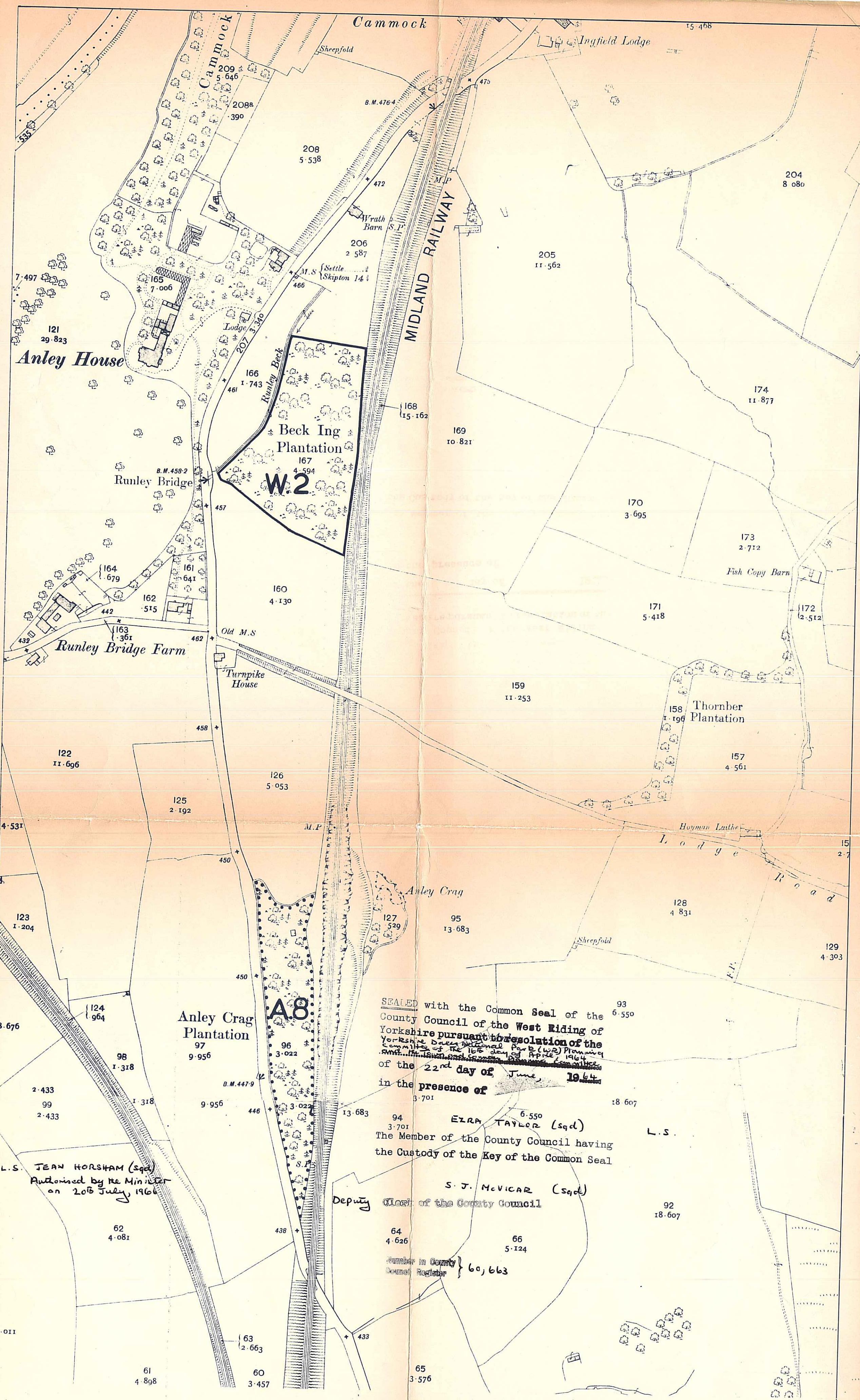
Authorised by the Minister



With the Common Seal of the
County Council of the West Riding of
Yorkshire pursuant to resolution of the
County Council of the 15th day of April 1966
in the presence of
15.468
EZRA TAYLOR (Sgd)
The Member of the County Council having
the Custody of the Key of the Common Seal
S. J. McVICAR (Sgd)
Deputy Clerk of the County Council
Number in County
Council Register 65,664 204
8,080
L.S. JEAN HORSHAM (Sgd)
Authorised by the Minister
on 20th July, 1966.



SETTLE RURAL DISTRICT COUNCIL
TREE PRESERVATION ORDER No. 3,
TREES AT SETTLE
SHEET PLAN No. 1
1966
Scale: 1/2500



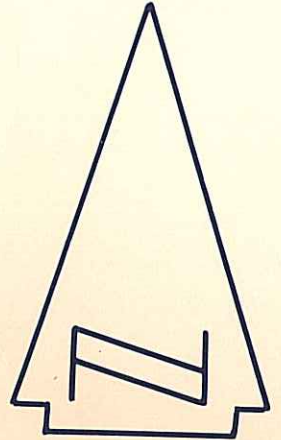
SEALED with the Common Seal of the
County Council of the West Riding of
Yorkshire pursuant to resolution of the
Committee of the 16th day of April 1964
and in the presence of the
of the 22nd day of June, 1964

6.550
Ezra Taylor (sqd)
The Member of the County Council having
the Custody of the Key of the Common Seal

S. J. McVicar (sqd)
Deputy Clerk of the County Council

Number in County
Council Register } 60, 663

L.S. JEAN HORSHAM (sqd)
Authorised by the Minister
on 20th July, 1966



SETTLE RURAL DISTRICT COUNCIL

TREE PRESERVATION ORDER No. 3,

TREES AT SETTLE

SHEET PLAN No. 2

1964

Scale 1/2500