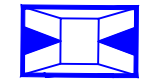




KEY/LEGEND:

- 

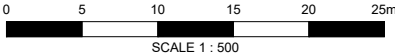
PROPOSED SPEED CUSHION REQUIRED TO REDUCE VEHICLE SPEEDS TO BE COMPLIANT WITH 20MPH ZONE
- 

CHAINAGE LINE WITH STATIONS
- 

EXISTING ROAD MARKINGS

NOTES:

- DO NOT SCALE FROM THIS DRAWING.
- ALL DETAILS ARE INDICATIVE AND SUBJECT TO DETAILED DESIGN.
- ALL DIMENSIONS ARE IN METRES, UNLESS NOTED OTHERWISE.
- THIS DRAWING IS BASED ON ORDNANCE SURVEY TILES THEREFORE THERE MAY BE INACCURACIES IN THE LAYOUT.
- EXISTING ROAD MARKINGS SHOWN IN GREY FOR CLARITY
- THIS DRAWING IS TO BE READ IN CONJUNCTION WITH DRAWINGS:
 - NY2419-APP-SD-BG-DR-CH-XX-000001 TO 05
 - NY2419-APP-SD-CBR-DR-D-XX-000010 20MPH ZONE PLAN



THIS MAP IS REPRODUCED FROM ORDNANCE SURVEY MATERIAL WITH THE PERMISSION OF ORDNANCE SURVEY ON BEHALF OF THE CONTROLLER OF HER MAJESTY'S STATIONERY OFFICE © CROWN COPYRIGHT. UNAUTHORISED REPRODUCTION INFRINGES CROWN COPYRIGHT AND MAY LEAD TO PROSECUTION OR CIVIL PROCEEDINGS. NORTH YORKSHIRE COUNCIL. 100017946.



Mount View, Standard Way, Northallerton, North Yorkshire, DL6 2YD Tel: 01609 797373

Client
NORTH YORKSHIRE COUNCIL

Project Name
**AREA 6 IMPROVEMENT SCHEMES
BEECH GROVE 20 MPH ZONE**

Drawing Title
**GENERAL ARRANGEMENT
SHEET 3 OF 5**

Purpose
FOR CONSULTATION

Scale	Drawn	Checked	Approved
1:500	HB	AL	-
Original Size	Date	Date	Date
A3	02/08/24	12/12/2024	-

Drawing Number	Version
NY2419-APP-SD-BG-DR-CH-XX-000003	P01