


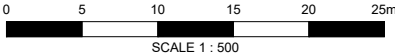


KEY/LEGEND:

-  PROPOSED SPEED CUSHION REQUIRED TO REDUCE VEHICLE SPEEDS TO BE COMPLIANT WITH 20MPH ZONE
-  CHAINAGE LINE WITH STATIONS
-  EXISTING ROAD MARKINGS

NOTES:

- DO NOT SCALE FROM THIS DRAWING.
- ALL DETAILS ARE INDICATIVE AND SUBJECT TO DETAILED DESIGN.
- ALL DIMENSIONS ARE IN METRES, UNLESS NOTED OTHERWISE.
- THIS DRAWING IS BASED ON ORDNANCE SURVEY TILES THEREFORE THERE MAY BE INACCURACIES IN THE LAYOUT.
- EXISTING ROAD MARKINGS SHOWN IN GREY FOR CLARITY
- THIS DRAWING IS TO BE READ IN CONJUNCTION WITH DRAWINGS:
  - NY2419-APP-SD-BG-DR-CH-XX-000001 TO 05
  - NY2419-APP-SD-CBR-DR-D-XX-000010 20MPH ZONE PLAN



THIS MAP IS REPRODUCED FROM ORDNANCE SURVEY MATERIAL WITH THE PERMISSION OF ORDNANCE SURVEY ON BEHALF OF THE CONTROLLER OF HER MAJESTY'S STATIONERY OFFICE © CROWN COPYRIGHT. UNAUTHORISED REPRODUCTION INFRINGES CROWN COPYRIGHT AND MAY LEAD TO PROSECUTION OR CIVIL PROCEEDINGS. NORTH YORKSHIRE COUNCIL. 100017946.



Mount View, Standard Way, Northallerton, North Yorkshire, DL6 2YD Tel: 01609 797373

Client NORTH YORKSHIRE COUNCIL			
Project Name AREA 6 IMPROVEMENT SCHEMES BEECH GROVE 20MPH ZONE			
Drawing Title GENERAL ARRANGEMENT SHEET 5 OF 5			
Purpose FOR CONSULTATION			
Scale 1:500	Drawn HB	Checked AL	Approved -
Original Size A3	Date 02/08/24	Date 12/12/2024	Date -
Drawing Number NY2419-APP-SD-BG-DR-CH-XX-000005			Version P01