

Notice of the making of a Definitive Map Modification Order, The North Yorkshire Council, Wildlife & Countryside Act 1981, Restricted Byway No. 10.42/16 Low Moor Lane, East Harlsey

Modification Order 2025. The above Order, made on 28.2.2025, if confirmed as made, will modify the Definitive Map and Statement for the area by adding a section of Restricted Byway, from Grid Reference SE3964 9915 at a culvert on Low Moor Lane, East Harlsey, and running along the lane for approximately 3.022Km, to Grid Reference NZ4161 0098, where Low Moor Lane joins the county road. A copy of the order as made and the Order Map may be seen free of charge during normal office hours at Northallerton Library, 1 Thirsk Rd, Northallerton, North Yorkshire until 13.6.2025. Copies of the Order and Map may be purchased from Countryside Access Service, North Yorkshire Council, County Hall, Northallerton, North Yorkshire, DL7 8AD (tel: 03001312131) at a cost of £2.00, or can be downloaded free from our website www.northyorks.gov.uk/pathnotices. Any representation or objection relating to the Order must be sent in writing to Claire Phillips, Countryside Access Service, North Yorkshire Council, County Hall, Northallerton, North Yorkshire, DL7 8AD, or email claire.phillips@northyorks.gov.uk no later than 13.6.2025 stating the grounds on which it is made. Please note that objections/representations cannot be treated as confidential and may come into the public domain. Copies of any objections or representations received may be disclosed to interested parties, including the Planning Inspectorate where the case is referred to it for determination. If no representations or objections are duly made to the Order, or to any part of it, or if any so made are withdrawn, North Yorkshire Council, instead of submitting the Order to the Secretary of State or part of it if the Authority has by notice to the Secretary of State so elected under paragraph 5 of Schedule 15 to the Wildlife and Countryside Act 1981 may itself confirm the Order or that part of the Order. If the Order is submitted to the Secretary of State for the Environment, in whole or in part, any representations or objections which have been duly made and not withdrawn will be sent with it.

Dated: 2.5.2025 Barry Khan, Assistant Chief Executive, (Legal and Democratic Services)

THE NORTH YORKSHIRE COUNCIL

WILDLIFE AND COUNTRYSIDE ACT 1981

THE DISTRICT OF HAMBLETON (OUTSIDE THE NORTH YORK MOORS NATIONAL PARK)
DEFINITIVE MAP AND STATEMENT

RESTRICTED BYWAY NO. 10.42/16 LOW MOOR LANE, EAST HARLSEY

MODIFICATION ORDER 2025

Barry Khan
Assistant Chief Executive
(Legal and Democratic Services)
County Hall
Northallerton
North Yorkshire
DL7 8AH

THE NORTH YORKSHIRE COUNCIL

WILDLIFE AND COUNTRYSIDE ACT 1981

**THE DISTRICT OF HAMBLETON (OUTSIDE THE NORTH YORK MOORS NATIONAL PARK)
DEFINITIVE MAP AND STATEMENT**

**RESTRICTED BYWAY NO. 10.42/16 LOW MOOR LANE, EAST HARLSEY
MODIFICATION ORDER 2025**

This Order is made by The North Yorkshire Council under Section 53(2)(b) of the Wildlife and Countryside Act 1981 ("the Act") because it appears to the authority that The District of Hambleton (Outside the North York Moors National Park) Definitive Map and Statement requires modification in consequence of the occurrence of an event specified in: Section 53(3)(c)(i). This is due to the discovery by the authority of evidence which (when considered with all other relevant evidence available to them) shows that a right of way which is not shown in the map and statement subsists or is reasonably alleged to subsist over land in the area to which the map relates, being a right of way such that the land over which the right subsists is a public path, a restricted byway or, subject to section 54A, a byway open to all traffic.

The authority has consulted with every local authority whose area includes the land to which the Order relates.
The North Yorkshire Council hereby order that:-

1. For the purpose of this Order the relevant date is 18/12/2024.
2. The District of Hambleton (Outside the North York Moors National Park) Definitive Map and Statement shall be modified as described in Part I and Part II of the Schedule and shown on the map attached to the Order.
3. This Order shall take effect on the date it is confirmed and may be cited as the Restricted Byway No. 10.42/16 Low Moor Lane, East Harlsey, Modification Order 2025.

**THE COMMON SEAL of THE NORTH
YORKSHIRE COUNCIL**

was hereunto affixed this 28TH day of
FEBRUARY 2025 in the presence of:-

Handwritten signature



SCHEDULE

PART I

Modification of Definitive Map
Description of path or way to be added.

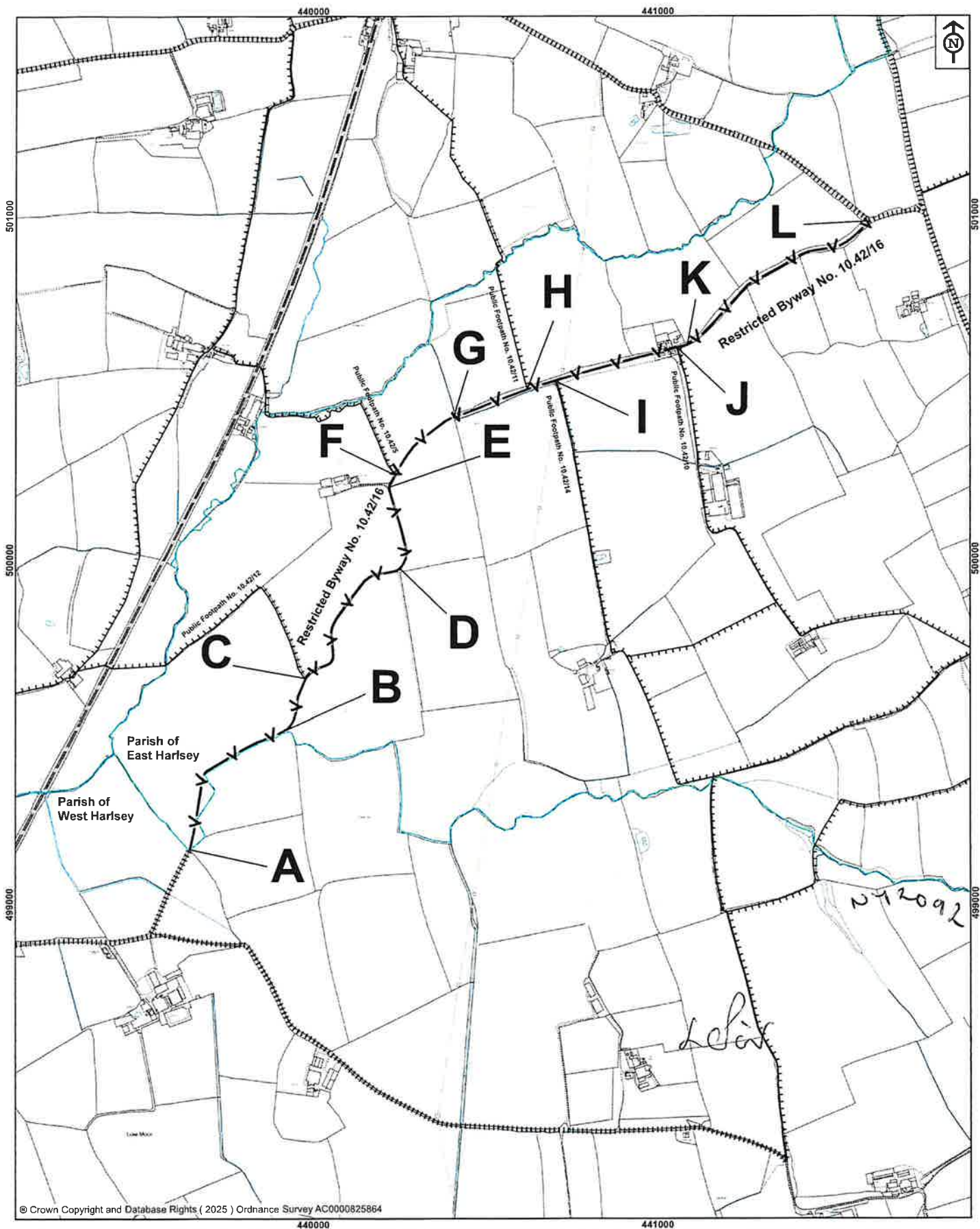
Section of Restricted Byway as shown on the attached map.	Description
<p>Indicated on the Order map and marked as Points A - B - C - D - E - F - G - H - I - J - K - L</p> <p>Not currently recorded on the Definitive Map. To be added to the Definitive Map as a Restricted Byway width average of between 3 and 4.9 metres. (Route is Ratione Tenurae)</p>	<p>Commences at Grid Reference 43964 49915 (Point A), at a culvert on Low Moor Lane, at the end of the maintained highway at the parish boundary between West and East Harlsey and curves generally north east for approximately 490 metres along an open track, to Grid Reference 43991 49950 (Point B), and then runs north north east for approximately 168 metres to Grid Reference 43997 49965 (Point C) at the junction with Public Footpath No. 10.42/12, and then curves generally north east for approximately 468 metres to Grid Reference 44025 49997 (Point D) and then runs north north west for approximately 249 metres to Grid Reference 44022 50020 (Point E), and runs north east for approximately 40 metres to Grid Reference 44023 50024 (Point F) at the junction of Public Footpath No. 10.42/5, and continues north east for approximately 243 metres to Grid Reference 44040 50041 (Point G) at a field boundary, and runs east north east for approximately 227 metres to Grid Reference 44062 50049 (Point H) at the junction of Public Footpath No. 10.42/11 and continues east north east for approximately 84 metres to Grid Reference 44070 50051 (Point I) at the junction of Public Footpath No. 10.42/14, and continues east north east for approximately 366 metres to Grid Reference 44105 50061 (Point J) at the junction of Public Footpath No. 10.42/10 in Deepdale, and then continues east north east for approximately 33 metres to Grid Reference 44108 50062 (Point K) and then curves generally north east for approximately 654 metres to Grid Reference 44161 50098 (Point L) at the junction with the county road.</p>

PART II





Modification of Definitive Statement
Variation of Particulars of path or way

Path No.	Grid Reference End Points	Description	Nature of Surface	Length (Km)	Width (m)	Lawful Obstructions and Conditions
Restricted Byway 10.42/16	43964 49915 (Start)	Commences at Grid Reference 43964 49915, at a culvert on Low Moor Lane, at the end of the maintained highway at the parish boundary between West and East Harlsey and curves generally north east for approximately 490 metres along an open track, to Grid Reference 43991 49950, and then runs north north east for approximately 168 metres to Grid Reference 43997 49965 at the junction with Public Footpath No. 10.42/12, and then curves generally north east for approximately 468 metres to Grid Reference 44025 49997 and then runs north north west for approximately 249 metres to Grid Reference 44022 50020, and runs north east for approximately 40 metres to Grid Reference 44023 50024 at the junction of Public Footpath No. 10.42/5, and continues north east for approximately 243 metres to Grid Reference 44040 50041 at a field boundary, and runs east north east for approximately 227 metres to Grid Reference 44062 50049 at the junction of Public Footpath No. 10.42/11 and continues east north east for approximately 84 metres to Grid Reference 44070 50051 at the junction of Public Footpath No. 10.42/14, and continues east north	Tarmac and verge	1.415	Average between 3 & 4.9	
			Crushed stone, earth and verge	1.607		

	<p>To</p> <p>44161 50098 (Finish)</p>	<p>east for approximately 366 metres to Grid Reference 44105 50061 at the junction of Public Footpath No. 10.42/10 in Deepdale, and then continues east north east for approximately 33 metres to Grid Reference 44108 50062 and then curves generally north east for approximately 654 metres to Grid Reference 44161 50098 at the junction with the county road.</p>		<p>Total Length 3.022</p>		
--	--	--	--	---	--	--



© Crown Copyright and Database Rights (2025) Ordnance Survey AC0000825864

 <p>NORTH YORKSHIRE COUNCIL</p> <p>Public Rights of Way Countryside Access Service County Hall Northallerton DL7 8AH</p>	<p>Key:</p> <p>Restricted Byway to be recorded </p> <p>Other footpaths </p> <p>Maintainable Highways </p> <p>Map drawn on 24 February 2025</p> <p>Drawn by CP</p>	<p>The North Yorkshire Council</p> <p>Wildlife and Countryside Act 1981 Section 53</p> <p>Restricted Byway No.10.42/16 Low Moor Lane, East Harlsey Modification Order 2025</p> <p>File Ref No. HAM/2023/03/DMMO</p>
	<p>Scale 1:10000@A3</p>	