

NORTH YORKSHIRE COUNTY COUNCIL

WILDLIFE AND COUNTRYSIDE ACT 1981

THE EASTERN PART OF THE COUNTY OF THE FORMER NORTH RIDING OF YORKSHIRE
DEFINITIVE MAP AND STATEMENT

RESTRICTED BYWAY 25.63/2, BROATES LANE MIDDLETON AND
RESTRICTED BYWAY 25.73/4 BROATES LANE PICKERING
MODIFICATION ORDER 2021

Barry Khan
Assistant Chief Executive
(Legal and Democratic Services)
County Hall
Northallerton
North Yorkshire
DL7 8AH

NORTH YORKSHIRE COUNTY COUNCIL

WILDLIFE AND COUNTRYSIDE ACT 1981

**THE EASTERN PART OF THE COUNTY OF THE FORMER NORTH RIDING OF YORKSHIRE
DEFINITIVE MAP AND STATEMENT**

**RESTRICTED BYWAY 25.63/2, BROATES LANE MIDDLETON AND
RESTRICTED BYWAY 25.73/4 BROATES LANE PICKERING
MODIFICATION ORDER 2021**

This order is made by North Yorkshire County Council under Section 53(2)(b) of the Wildlife and Countryside Act 1981 ("the Act") because it appears to the authority that the Eastern Part of the County of the Former North Riding of Yorkshire Definitive Map and Statement require modification in consequence of the occurrence of an event specified in Section 53(3)(c)(ii). This is due to the discovery by the authority of evidence which (when considered with all other relevant evidence available to them) shows that a highway shown in the map and statement as a highway of a particular description ought to be there shown as a highway of a different description.

The authority has consulted with every local authority whose area includes the land to which the Order relates. North Yorkshire County Council hereby order that:-

1. For the purpose of this Order the relevant date is 9 February 2021.
2. The Eastern Part of the County of the Former North Riding of Yorkshire Definitive Map and Statement shall be modified as described in Part I and Part II of the Schedule and shown on the map attached to the Order.
3. This Order shall take effect on the date it is confirmed and may be cited as the Restricted Byway 25.63/2 Broates Lane Middleton and Restricted Byway 25.73/4 Broates Lane Pickering Modification Order 2021.

**THE COMMON SEAL of NORTH
YORKSHIRE COUNTY COUNCIL**

was hereunto affixed this 23 day of
February 2021 in the presence of:-

Catiana Cabero
**AUTHORISED
SIGNATORY**



SCHEDULE

PART I

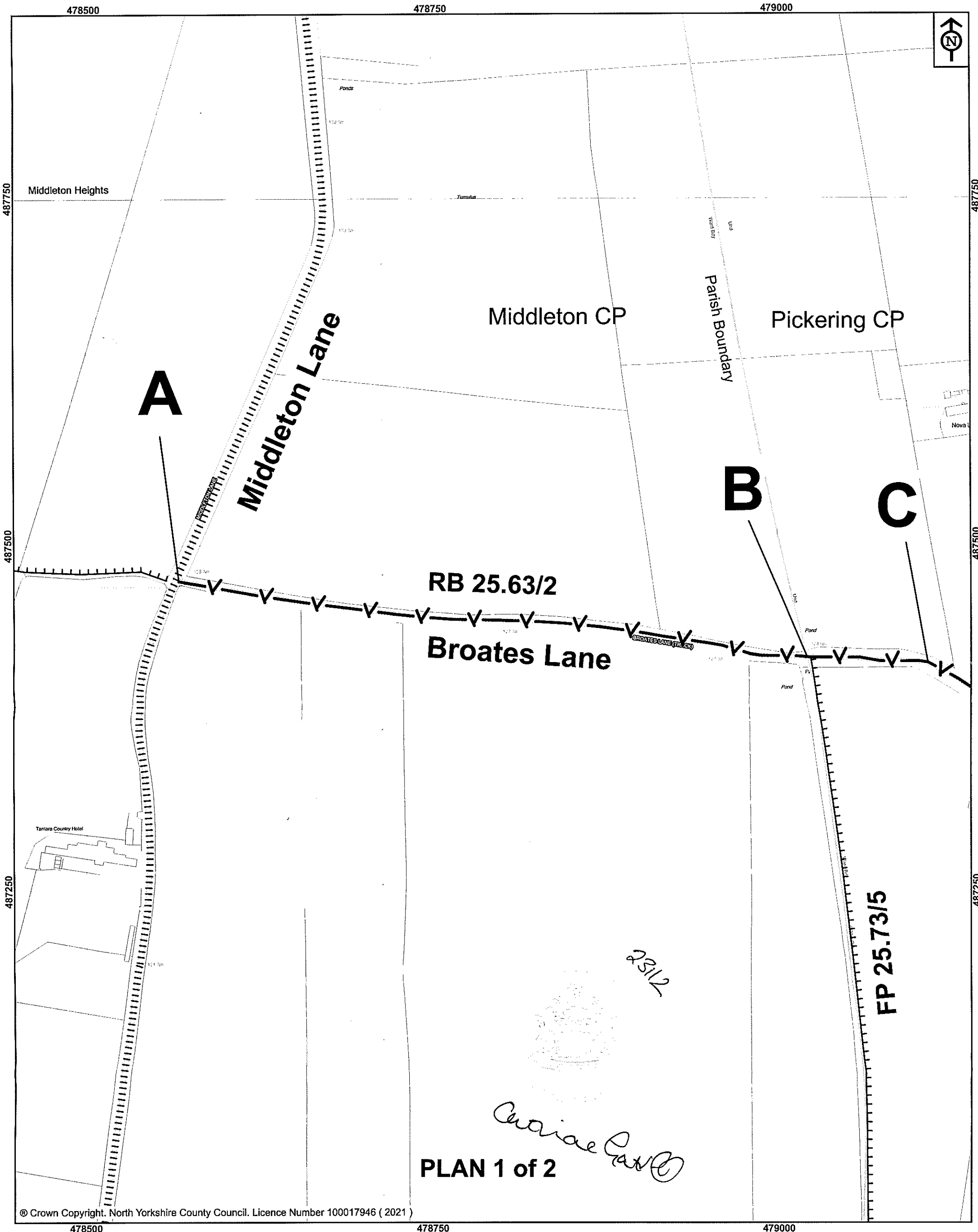
Modification of Definitive Map Description of path or way to be upgraded

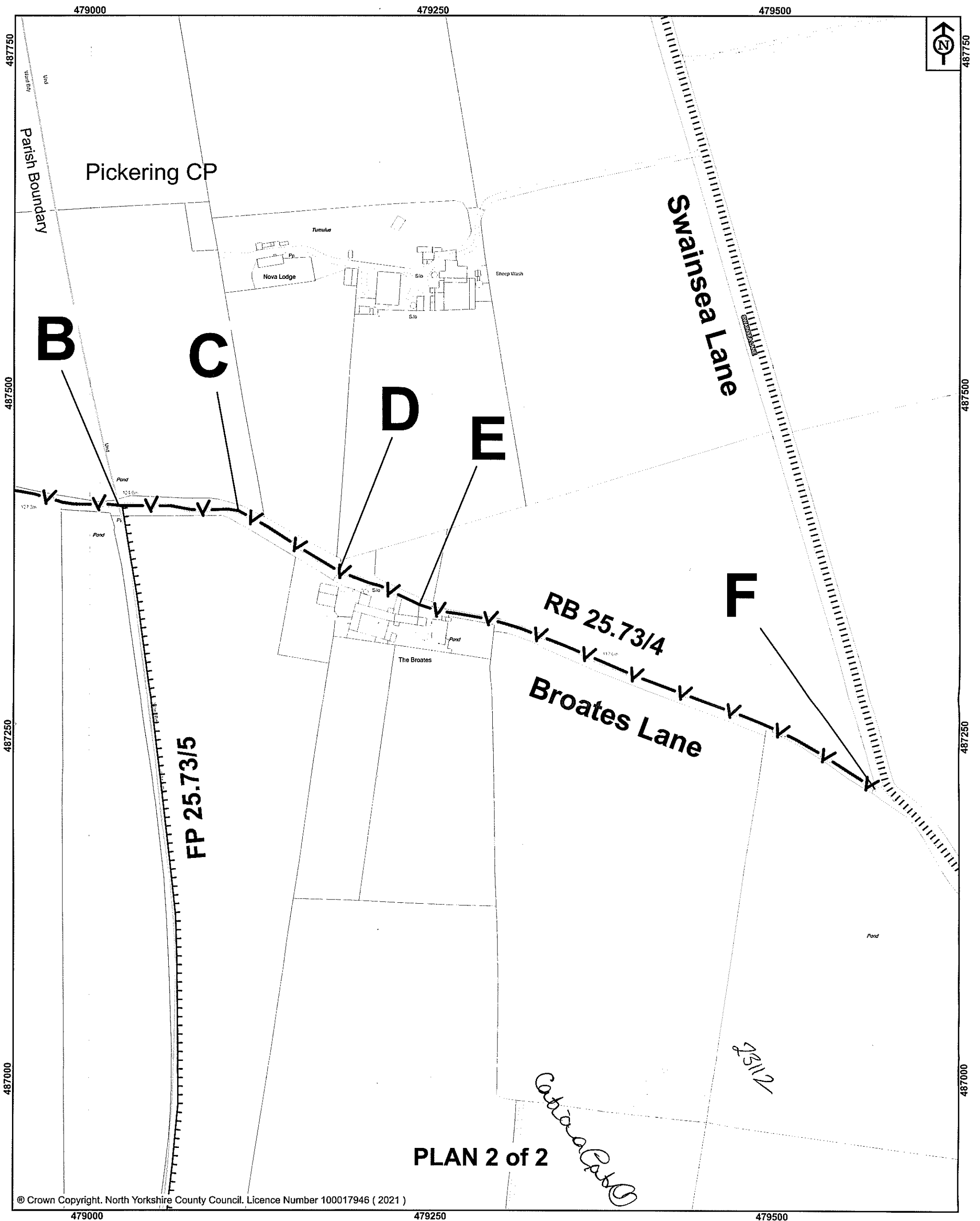
Section of Footpath to be upgraded to Restricted Byway as shown on the attached maps.	Description
<p><u>25.63/2</u> Indicated on the Order map and marked as A-B. At present shown on the Definitive Map as a Footpath, to be upgraded to Restricted Byway, width 5 metres.</p>	<p>Commencing at its junction with Middleton Lane, Grid Reference 47856 48747, Point A and running generally east for approximately 459 metres to the Pickering Parish boundary at Grid Reference 47902 48741, Point B.</p>
<p><u>25.73/4</u> Indicated on the Order map and marked as B-C-D-E-F. At present shown on the Definitive Map as a Footpath, to be upgraded to Restricted Byway, width 12 metres (40 feet).</p>	<p>Commencing on the Middleton Parish boundary at Grid Reference 47902 48741, Point B and running east for approximately 87 metres to Grid Reference 47910 48741, Point C, then east-south-east for approximately 86 metres to Grid Reference 47918 48737, Point D, continuing east-south-east for approximately 64 metres to Grid Reference 47924 48734, Point E, then generally east-south-east for approximately 363 metres to its junction with Swainsea Lane at Grid Reference 47957 48721, Point F.</p>

PART II

Modification of Definitive Statement Variation of Particulars of path or way

Path No.	Grid Reference End Points	Description	Nature of Surface	Length (Km)	Width (M)	Lawful Obstructions And Conditions
Restricted byway 25.63/2	47856 48747 (Start) 47902 48741 (End)	Commencing at its junction with Middleton Lane at Grid Reference 47856 48747 and running generally east for approximately 459 metres to the Pickering Parish boundary at Grid Reference 47902 48741.	Crushed stone	0.459 Total 0.459	5.0	None recorded
Restricted byway 25.73/4	47902 48741 (Start) 47957 48721 (End)	Commencing on the Middleton Parish boundary at Grid Reference 47902 48741 and running east for approximately 87 metres to Grid Reference 47910 48741, then east-south-east for approximately 86 metres to Grid Reference 47918 48737, continuing east-south-east for approximately 64 metres to Grid Reference 47924 48734, then generally east-south-east for approximately 363 metres to its junction with Swainsea Lane at Grid Reference 47957 48721.	Crushed stone	0.600 Total 0.600	12.0	Field gate at Grid Reference 47918 48737. Field gate at Grid Reference 47924 48734 Field gate at Grid Reference 47957 48721.





**North Yorkshire
County Council**

Public Rights of Way
Waste and Countryside Services
County Hall
Northallerton
DL7 8AH

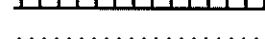
Key:

Restricted Byway to be recorded



Other footpaths

Maintainable Highways



Map drawn on 15 February 2021

Drawn by AWH

Scale 1:2500

North Yorkshire County Council

Wildlife and Countryside Act 1981
Section 53

Restricted Byway 25.63/2 Broates Lane, Middleton
and Restricted Byway 25.73/4, Broates Lane
Pickering

Modification Order 2021

File Ref No. RYE/2013/09/DMMO

NOTICE OF CONFIRMATION OF A DEFINITIVE MAP MODIFICATION ORDER

WILDLIFE AND COUNTRYSIDE ACT 1981

THE NORTH YORKSHIRE COUNCIL

**THE EASTERN PART OF THE COUNTY OF THE FORMER NORTH RIDING OF
YORKSHIRE
DEFINITIVE MAP AND STATEMENT**

**RESTRICTED BYWAY 25.63/2, BROATES LANE MIDDLETON AND
RESTRICTED BYWAY 25.73/4 BROATES LANE PICKERING
MODIFICATION ORDER 2021**

On 22 April 2025, the Secretary of State for Environment, Food and Rural Affairs confirmed the above-named Order.

The effect of the Order as confirmed is to modify the Definitive Map by upgrading footpath Nos. 25.63/2 and 25.73/4 to restricted byway, at Broates Lane between Middleton Lane at Grid Reference SE 78568747 and Swainsea Lane at Grid Reference SE 795748721, as shown on the Order plan.

A copy of the Order and map may be seen free of charge during normal office hours at Pickering Library, The Ropery, Pickering North Yorkshire YO18 8DY until 26/06/2025 and copies may be purchased from Countryside Access Services, North Yorkshire Council, County Hall, Northallerton, North Yorkshire, DL7 8AD (tel: 03001312131) at a cost of £2 or downloaded free from our website www.northyorks.gov.uk/pathnotices.

If any person aggrieved by the confirmed Order wishes to question its validity on the ground that it is not within the power of Section 53 of the above-named Act, or that any requirement of Schedule 15 of the Act has not been complied with in relation to the Order, he or she may, within 42 days of the date of this Notice, make an application to the High Court under Schedule 15(12) to the Act.

Dated: 15/05/2025

Barry Khan
Assistant Chief Executive
(Legal and Democratic Services)
County Hall
Northallerton
North Yorkshire
DL7 8AH

