

The following Notice is to inform the public that the landowner has submitted a legal document stating that they acknowledge the existence of those public rights of way across their land which are recorded on the Definitive Map, but that they do not intend to record any more public rights of way.

**Public rights of way which are already recorded on the Definitive Map are not affected by this Notice**, however, if you believe that there are other public rights of way which have not been recorded you can contact us for advice.

**Notice of landowner deposit under section 31(6) of the  
Highways Act 1980 - Form CA17**

**NORTH YORKSHIRE COUNCIL**

An application to deposit a map and statement/lodge a declaration under section 31(6) of the Highways Act 1980 has been made in relation to the lands described below and shown edged red on the accompanying map.

**PLEASE NOTE: This deposit may affect rights over the land described below. Deposits made under section 31(6) of the Highways Act 1980 may prevent deemed dedication of public rights of way over such land under section 31(1) of that Act.**

Description of the land(s):

Land lying to the North of Westlands and to the North of West End Stokesley in the Parish of Stokesley in the District of Hambleton

The deposit was submitted by Miss Olivia Ward at George F White on behalf of James Norman and John Andrew Norman and was received by this authority on 14<sup>th</sup> April 2025. The authority maintains a register of maps, statements and declarations deposited under section 31A of the Highways Act 1980 and section 15A(1) of the Commons Act 2006. This register can be accessed online at [www.northyorks.gov.uk/paths](http://www.northyorks.gov.uk/paths) or can be inspected free of charge by making an appointment to view it at the address below at the times indicated below:

Public Rights of Way Team, North Yorkshire Council, County Hall, Northallerton DL7 8AH.

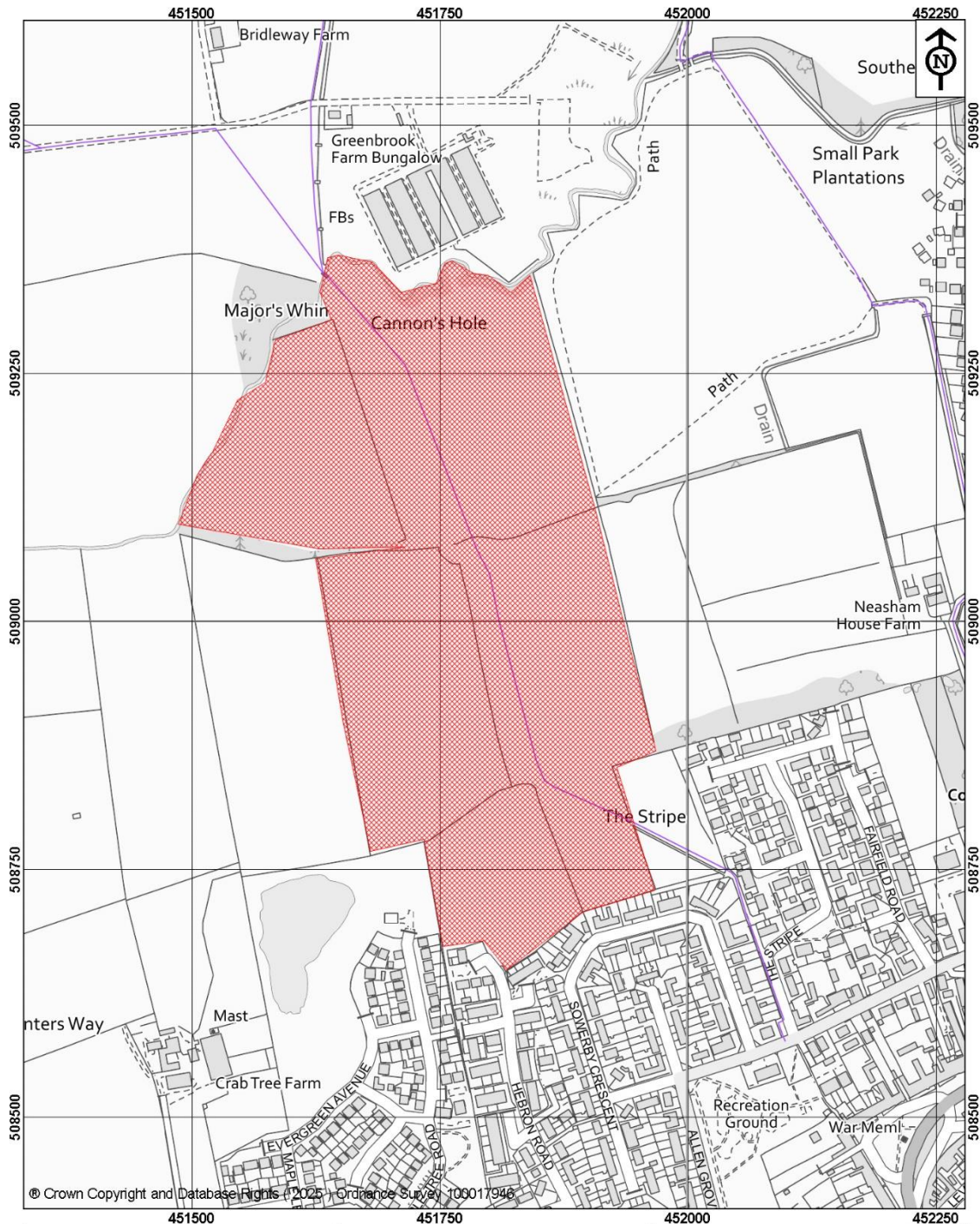
Opening hours: Monday to Thursday 9am - 5pm, Friday 9am – 4.30pm.

**Tel: 0300 131 2 131** Minicom (for hearing impaired individuals): 0845 603 6391



Karl Battersby  
Corporate Director - Environment  
North Yorkshire Council

[2<sup>nd</sup> May 2025]





© Crown Copyright and Database Rights (2025) Ordnance Survey 100017946

 <p><b>NORTH YORKSHIRE COUNCIL</b></p> <p>Public Rights of Way Countryside Access Service County Hall Northallerton DL7 8AH</p>	<p><b>Key:</b></p> <ul style="list-style-type: none"> <li>Public Footpath</li> <li>Public Bridleway</li> <li>Restricted Byway</li> <li>Byway Open to All Traffic</li> </ul> <p>Area of land to which Deposit relates</p> 	<p><b>The North Yorkshire Council</b></p> <p><b>Notice Of Landowner Deposit under Section 31(6) of the Highways Act 1980</b></p> <p>Map drawn on 2 May 2025</p> <p>Drawn by AA      Scale 1:5000</p> <p>File Ref No. HAM/2025/733/S31</p>
--	--	---