

THE NORTH YORKSHIRE COUNCIL

(30 MPH SPEED LIMIT) (VARIOUS ROADS, DISHFORTH)
ORDER 2025

The North Yorkshire Council in exercise of their powers under Sections 84(1) and (2) of the Road Traffic Regulation Act 1984 ("the 1984 Act") and Part IV of Schedule 9 to the 1984 Act and of all other enabling powers, after consultation with the Chief Officer of Police in accordance with Part III of Schedule 9 to the 1984 Act, hereby order as follows:-

1. No person shall drive any motor vehicle at a speed exceeding 30 miles per hour on any length of road specified in the Schedule hereto.
2. The prohibitions and restrictions imposed by this Order shall be in addition to and not in derogation from any restriction or requirement imposed by any Order or regulations made or having effect as if made under the Act or by or under any other enactment.
3. This Order shall come into operation on 31 July 2025 and may be cited as "The North Yorkshire Council (30 mph Speed Limit) (Various Roads, Dishforth) Order 2025".

SCHEDULE

ROADS IN THE PARISH OF DISHFORTH

30 MPH SPEED LIMIT

| <u>Column 1</u> <u>Item</u> | <u>Column 2</u> <u>Road</u> | <u>Column 3</u> <u>Length</u> |
|--|--|--|
| 1. | U777/2/30 Dishforth Village | From a point 86 metres South West of the Centre line of Baynes Drive to a point 115 metres South of its junction with Back Lane (measured along the Western kerb line) |
| 2. | U778/2/70 Moor Lane | From its junction with Back Lane to a point 69 metres in a South Westerly Direction (measured along the centre line of the road) |
| 3. | U779/2/70 Back Lane | In its entirety |
| 4. | U780/2/30 Topcliffe Road | In its entirety |

THE COMMON SEAL of THE NORTH
YORKSHIRE COUNCIL was hereunto
affixed this 18 day of July
2025 in the presence of:-






**AUTHORISED
SIGNATORY**





KEY

-  Existing 30mph speed limit
-  Extent of new 30mph Speed Limit Extension.
-  New Development

| | | | | | | | | | | | | | |
|--|-----|--|------|-------|----------|------|--------|-------------|-----------------------|--|----------|---|---|
| <small>This drawing is based upon Ordnance Survey map information with the permission of the controller. H.M. Stationery Office.</small> | Rev | | Date | Drawn | HF | Date | JUN 25 | Project | DISHFORTH VILLAGE TPO | | AREA NO. | 6 | Area 6 Boroughbridge Corporate Director: Karl Battersby |
| | | | | | Checked | Date | | Title | | | | | |
| | | | | | Approved | Date | | Scale | NTS | | | | |
| | | | | | Drawn by | | | Drawing No. | A6-TR02025-DIS01 | | | | |
| | | | | | | | | | | | | | |

