

## PRESS NOTICE

**Notice of Confirmation of a Public Path Diversion and Definitive Map and Statement Modification Order Highways Act 1980 & Wildlife and Countryside Act 1981. The North Yorkshire Council, Public Footpath No.10.19/8, Northfields Farm & Northfield House, Brompton, Diversion Order 2025.** The above Order made under Section 119 of the Highways Act 1980, & Section 53A(2) of the Wildlife & Countryside Act 1981, was confirmed on 1.8.2025. The effect of the Order as confirmed is to divert the Public Footpath as follows: Public Footpath No. 10.19/8 between GR SE 3808 9950 and GR SE 3839 9960 will be diverted in a generally northeast direction between GR SE 3808 9950 & GR SE 3839 9960. Also, between GR SE 3848 9963 & GR SE 3891 9962 will be diverted in a generally south south east, then east north east, then north north west & then northeast direction between GR SE 3848 9963 & GR SE 3889 9977.

A copy of the order as confirmed & the Order Map may be seen free of charge during normal office hours at Northallerton Library, 1 Thirsk Rd, Northallerton, North Yorkshire until 3.10.2025. Copies of the Order & Map may be purchased from Countryside Access Services, North Yorkshire Council, County Hall, Northallerton, North Yorkshire, DL7 8AD (tel: 0300 1312131) at a cost of £2, or can be downloaded free from our website [www.northyorks.gov.uk/pathnotices](http://www.northyorks.gov.uk/pathnotices). The Order comes into force on the date on which the Authority certifies, in accordance with Section 119(3)(b) of the 1980 Act, that work to the new sections of path, described in Part 2 of the Schedule, have been completed, but if a person aggrieved by the Order wants to question its validity, or that of any provision contained in it, on the ground that it is not within the powers of the Highways Act 1980 as amended, or on the ground that any requirement of the Act, as amended, or of any regulation made under the Act has not been complied with in relation to the Order, he or she may, under Paragraph 2 of Schedule 2 to the Act as applied by Paragraph 5 of Schedule 6 to the Act, within six weeks from 22.8.2025, make an application to the High Court. Dated: 22.8.2025 Barry Khan, Assistant Chief Executive, (Legal and Democratic Services)

**PUBLIC PATH DIVERSION AND  
DEFINITIVE MAP AND STATEMENT MODIFICATION ORDER**

**HIGHWAYS ACT 1980**

**WILDLIFE AND COUNTRYSIDE ACT 1981**

**THE NORTH YORKSHIRE COUNCIL**

**PUBLIC FOOTPATH NO. 10.19/8, NORTHFIELDS FARM & NORTHFIELD HOUSE,  
BROMPTON  
DIVERSION ORDER 2025**

Barry Khan  
Assistant Chief Executive  
(Legal and Democratic Services)  
County Hall  
Northallerton  
North Yorkshire  
DL7 8AH

**PUBLIC PATH DIVERSION AND  
DEFINITIVE MAP AND STATEMENT MODIFICATION ORDER**

**HIGHWAYS ACT 1980**

**WILDLIFE AND COUNTRYSIDE ACT 1981**

**THE NORTH YORKSHIRE COUNCIL**

**PUBLIC FOOTPATH NO. 10.19/8, NORTHFIELDS FARM & NORTHFIELD HOUSE, BROMPTON  
DIVERSION ORDER 2025**

This Order is made by The North Yorkshire Council ("the Authority") under Section 119 of the Highways Act 1980 ("the 1980 Act") because it appears to the Authority that in the interests of the public and owners of the land crossed by the footpath described in Paragraph 1 of this Order it is expedient that the line of the path should be diverted.

This Order is also made under section 53A(2) of the Wildlife and Countryside Act 1981 ("the 1981 Act") because it appears to the Authority that The District of Hambleton (Outside The North York Moors National Park) Definitive Map and Statement require modification in consequence of the occurrence of an event specified in section 53(3)(a)(i) of the 1981 Act, namely, the diversion (as authorised by this Order) of a highway shown or required to be shown in the Map and Statement.

Brompton Parish Council have been consulted as required by Section 120(2) of the 1980 Act.

BY THIS ORDER:

1. The public right of way over the land situated at Northfields Farm and Northfield House, Brompton described in Part 1 of the Schedule to this Order and shown by a bold continuous line on the map contained in this Order shall be stopped up from the date on which the Authority certifies, in accordance with Section 119(3)(b) of the 1980 Act, that work to the new sections of path, described in Part 2 of the Schedule, has been completed. Under no circumstances shall such certification be given before the date of confirmation of this Order.

2. There shall from the date of the above mentioned certification be a public footpath over the land situated at Northfields Farm and Northfield House, Brompton described in Part 2 of the Schedule to this Order and shown by a bold broken line on the map contained in this Order, and thereupon The District of Hambleton (Outside The North York Moors National Park) Definitive Map shall be modified by adding sections of that footpath to it.

2A. The District of Hambleton (Outside The North York Moors National Park) Definitive Statement shall be modified as described in Part 4 of the Schedule to this Order.

3. The rights conferred on the public under this Order shall be subject to the limitations and conditions set out in Part 3 of the Schedule.

THE COMMON SEAL of THE NORTH  
YORKSHIRE COUNCIL  
was hereunto affixed this 13 day  
of JUNE 2025  
in the presence of:-



**AUTHORISED  
SIGNATORY**



## SCHEDULE

### PART 1

#### DESCRIPTION OF SITE OF EXISTING FOOTPATH

<u>Section of Footpath as shown on the attached map</u>	<u>Position</u>	<u>Width</u>
Public Footpath No. 10.19/8 as marked by a bold continuous line and shown as (A-B) on the attached plan.	From Grid Reference 43808 49950 (Point A) to the east of a footbridge and running generally north east for approximately 331m to Grid Reference 43839 49960 (Point B) on a field boundary to the north of Northfields Farm.	Not Recorded
<u>Section of Footpath as shown on the attached map</u>	<u>Position</u>	<u>Width</u>
Public Footpath No. 10.19/8 as marked with a bold continuous line (C-D) on the attached plan.	From Grid Reference 43848 49963 (Point C), to the south of Northfield House and running south south east, then curving south east then running east south east for approximately 447 metres to Grid Reference 43891 49962 (Point D) where the footpath joins Long Lane.	Not Recorded

### PART 2

#### DESCRIPTION OF SITE OF NEW FOOTPATH

<u>Section of Footpath as shown on the attached map</u>	<u>Position</u>	<u>Width</u>
Public Footpath No. 10.19/8 as marked with a bold dashed line (A-E-B) on the attached plan.	From Grid Reference 43808 49950 (Point A) to the east of a footbridge and running north east along a field boundary for approximately 295 metres to a pedestrian gate at Grid Reference 43836 49960 (Point E) and then running east for approximately 37 metres to a pedestrian gate at Grid Reference 43839 49960 (Point B), to the north of Northfields Farm. Total distance of approximately 332 metres on a grass surface.	2 Metres
<u>Section of Footpath as shown on the attached map</u>	<u>Position</u>	<u>Width</u>
Public Footpath No. 10.19/8 as marked with a bold dashed line (C-F-G-H-I-J-K-L) on the attached plan.	From Grid Reference 43848 49963 (Point C) to the south of Northfield House, and running south south east for approximately 5 metres to a pedestrian gate at Grid Reference 43848 49963 (Point F) and then continuing south south east for approximately 57 metres following a field boundary to a pedestrian gate at Grid Reference 43850 49958 (Point G), then curving generally east north east for approximately 58 metres to a pedestrian gate at Grid Reference 43855 49958 (Point	2 Metres
		3 Metres
		2 Metres

	H) and continuing east north east along the field boundary for approximately 105 metres to Grid Reference 43865 49960 (Point I), and running north north west for approximately 121 metres, following the field boundary to a pedestrian gate at Grid Reference 43864 49972 (Point J), turning north east and following an access driveway for approximately 102 metres to a pedestrian gate at Grid Reference 43874 49973 (Point K) and then continuing north east along the access driveway for approximately 155 metres to join Long Lane at Grid Reference 43889 49977 (Point L). Total distance of approximately 603 metres on a mixed surface of compacted earth, grass and stone	3 Metres
--	---	----------

### PART 3

#### Limitations and Conditions

<u>Position on the Footpath to which limitations and conditions apply</u>	<u>Limitations and Conditions</u>
Grid Reference 43836 49960 (Point E)	Pedestrian gate to BS5709:2018
Grid Reference 43839 49960 (Point B)	Pedestrian gate to BS5709:2018
Grid Reference 43848 49963 (Point F)	Pedestrian gate to BS5709:2018
Grid Reference 43850 49958 (Point G)	Pedestrian gate to BS5709:2018
Grid Reference 43855 49958 (Point H)	Pedestrian gate to BS5709:2018
Grid Reference 43864 49972 (Point J)	Pedestrian gate to BS5709:2018
Grid Reference 43874 49973 (Point K)	Pedestrian gate to BS5709:2018

PART 4

Modification of Definitive Statement  
Variation of Particulars of path or way

Path No.	Grid Reference End Points	Description	Nature of Surface	Length (Km)	Width (M)	Lawful Obstructions & Conditions
Public Footpath No.10.19/8	Not recorded (Start)	<p>Not Recorded</p> <p>From Grid Reference 43754 49932 on the access track to Moor House and running north east for approximately 28 metres to Grid Reference 43757 49934 and then continuing north east for approximately 116 metres to a pedestrian gate at Grid Reference 43766 49941, and then curving generally east for approximately 247 metres, along the edge of an arable field and following the route of a beck to the north of the footpath to Grid Reference 43788 49940, then curving generally south east for approximately 83 metres to a culvert in a field boundary at Grid Reference 43794 49937 and then running north north west along a field boundary for approximately 72 metres to Grid Reference 43794 49944, where the footpath continues generally north east along the field boundary for 87 metres to Grid Reference 43802 49946, and then continues north north west for approximately 23 metres to Grid Reference 43802 49948.</p> <p>Not Recorded</p>	<p>Not Recorded</p> <p>Compacted earth/stone Grass</p> <p>Compacted earth</p> <p>Not Recorded</p>	<p>Not Recorded</p> <p>0.002 0.142 0.512 Not recorded</p>	<p>Not Recorded</p> <p>2 2 2 Not Recorded</p>	<p>GR 43766 49941 Pedestrian gate to BS5709:2018</p>

*[text in bold to be added to Statement] [crossed-out text to be deleted from Statement]*

PART 4

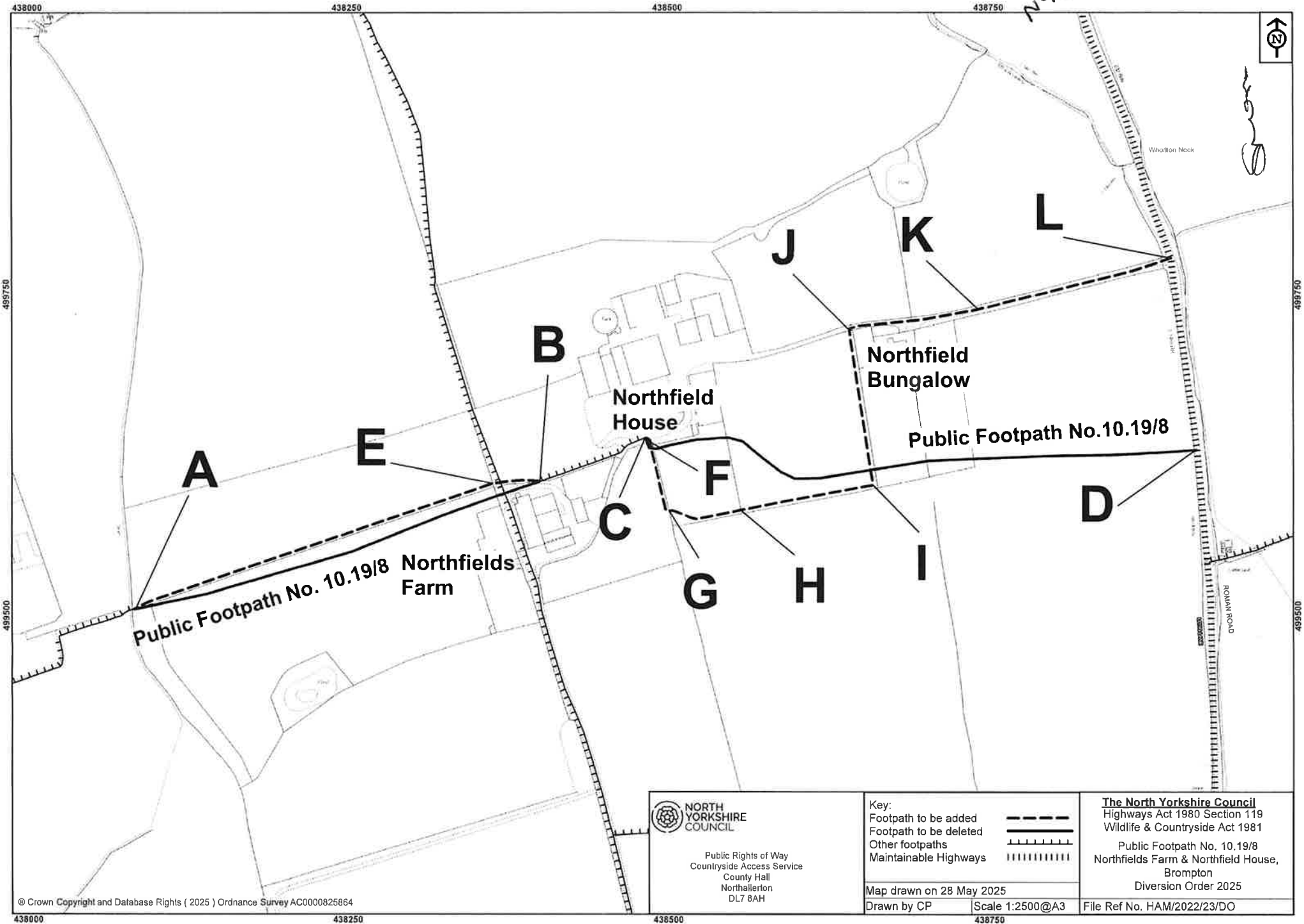
Modification of Definitive Statement  
Variation of Particulars of path or way





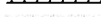
Path No.	Grid Reference End Points	Description	Nature of Surface	Length (Km)	Width (M)	Lawful Obstructions & Conditions
Public Footpath No. 10.19/8 (Continued)	To	From Grid Reference 43808 49950 to the east of a footbridge and running north east along a field boundary for approximately 295 metres to a pedestrian gate at Grid Reference 43836 49960, and then running east for approximately 37 metres to a pedestrian gate at Grid Reference 43839 49960, to the north of Northfields Farm.	Grass	0.332	2 Metres	GR 43836 49960 Pedestrian gate to BS5709:2018
						GR 43839 49960 Pedestrian gate to BS5709:2018
		Not Recorded	Not Recorded		Not Recorded	Not Recorded
		From Grid Reference 43848 49963 to the south of Northfield House, and running south south east for approximately 5 metres to a pedestrian gate at Grid Reference 43848 49963, and then continuing south south east for approximately 57 metres following a field boundary to a pedestrian gate at Grid Reference 43850 49958, then curving generally east north east for approximately 58 metres to a pedestrian gate at Grid Reference 43855 49958, and continuing east north east along the field boundary for approximately 105 metres to	Compacted earth	Not Recorded	2 Metres	GR 43848 49963 Pedestrian gate to BS5709:2018
			Grass	0.005	3 Metres	GR 43850 49958 Pedestrian gate to BS5709:2018
			Grass		2 Metres	GR43855 49958 Pedestrian gate to BS5709:2018

	Grid Reference 43889 49977 (Finish)	Grid Reference 43865 49960, and running north north west for approximately 121 metres, following the field boundary to a pedestrian gate at Grid Reference 43864 49972, turning north east and following an access driveway for approximately 102 metres to a pedestrian gate at Grid Reference 43874 49973 and then continuing north east along the access driveway for approximately 155 metres to join Long Lane at Grid Reference 43889 49977.	Stone	0.057 0.284  0.257  Total Not Recorded	3 Metres	GR 43864 49972 Pedestrian gate to BS5709:2018 GR 43874 49973 Pedestrian gate to BS5709:2018
--	-------------------------------------	--	-------	---	----------	--

*[text in bold to be added to Statement] [crossed-out text to be deleted from Statement]*





 <b>NORTH YORKSHIRE COUNCIL</b>  Public Rights of Way Countryside Access Service County Hall Northallerton DL7 8AH	<b>Key:</b> Footpath to be added  Footpath to be deleted  Other footpaths  Maintainable Highways 	<b>The North Yorkshire Council</b> Highways Act 1980 Section 119 Wildlife & Countryside Act 1981  Public Footpath No. 10.19/8 Northfields Farm & Northfield House, Brompton Diversion Order 2025	
	Map drawn on 28 May 2025		
	Drawn by CP		Scale 1:2500@A3
		File Ref No. HAM/2022/23/DO	

**PUBLIC PATH DIVERSION AND  
DEFINITIVE MAP AND STATEMENT MODIFICATION ORDER**

**HIGHWAYS ACT 1980**

**WILDLIFE AND COUNTRYSIDE ACT 1981**

**THE NORTH YORKSHIRE COUNCIL**

**PUBLIC FOOTPATH NO. 10.19/8, NORTHFIELDS FARM & NORTHFIELD HOUSE,  
BROMPTON**

**DIVERSION ORDER 2025**

THE NORTH YORKSHIRE COUNCIL in exercise of the powers conferred upon it in that behalf hereby confirm the foregoing Order (without any modification) as an Unopposed Order.

IN WITNESS whereof  
THE COMMON SEAL of THE NORTH  
YORKSHIRE COUNCIL  
was hereunto affixed this 1 day  
of AUGUST 2025  
in the presence of:-



**AUTHORISED  
SIGNATORY**

