

THE NORTH YORKSHIRE COUNCIL

(30 MPH SPEED LIMIT)
VARIOUS ROADS IN GARGRAVE
ORDER 2025

The North Yorkshire Council in exercise of their powers under Sections 84(1) and (2) of the Road Traffic Regulation Act 1984 ("the 1984 Act") and Part IV of Schedule 9 to the 1984 Act and of all other enabling powers, after consultation with the Chief Officer of Police in accordance with Part III of Schedule 9 to the 1984 Act, hereby order as follows:-

1. No person shall drive any motor vehicle at a speed exceeding 30 miles per hour on any length of road specified in the Schedule hereto.
2. The prohibitions and restrictions imposed by this Order shall be in addition to and not in derogation from any restriction or requirement imposed by any Order or regulations made or having effect as if made under the Act or by or under any other enactment.
3. This Order shall come into operation on 30 September 2025 and may be cited as "The North Yorkshire Council (30 mph Speed Limit) (Various Roads in Gargrave) Order 2025".
4. THE A65 TRUNK ROAD (GARGRAVE) (EXTENSION OF 30 MILES PER HOUR SPEED LIMIT) ORDER 1998 is hereby revoked in its entirety.

SCHEDULE


ROADS IN THE PARISH OF GARGRAVE

30 MPH SPEED LIMIT

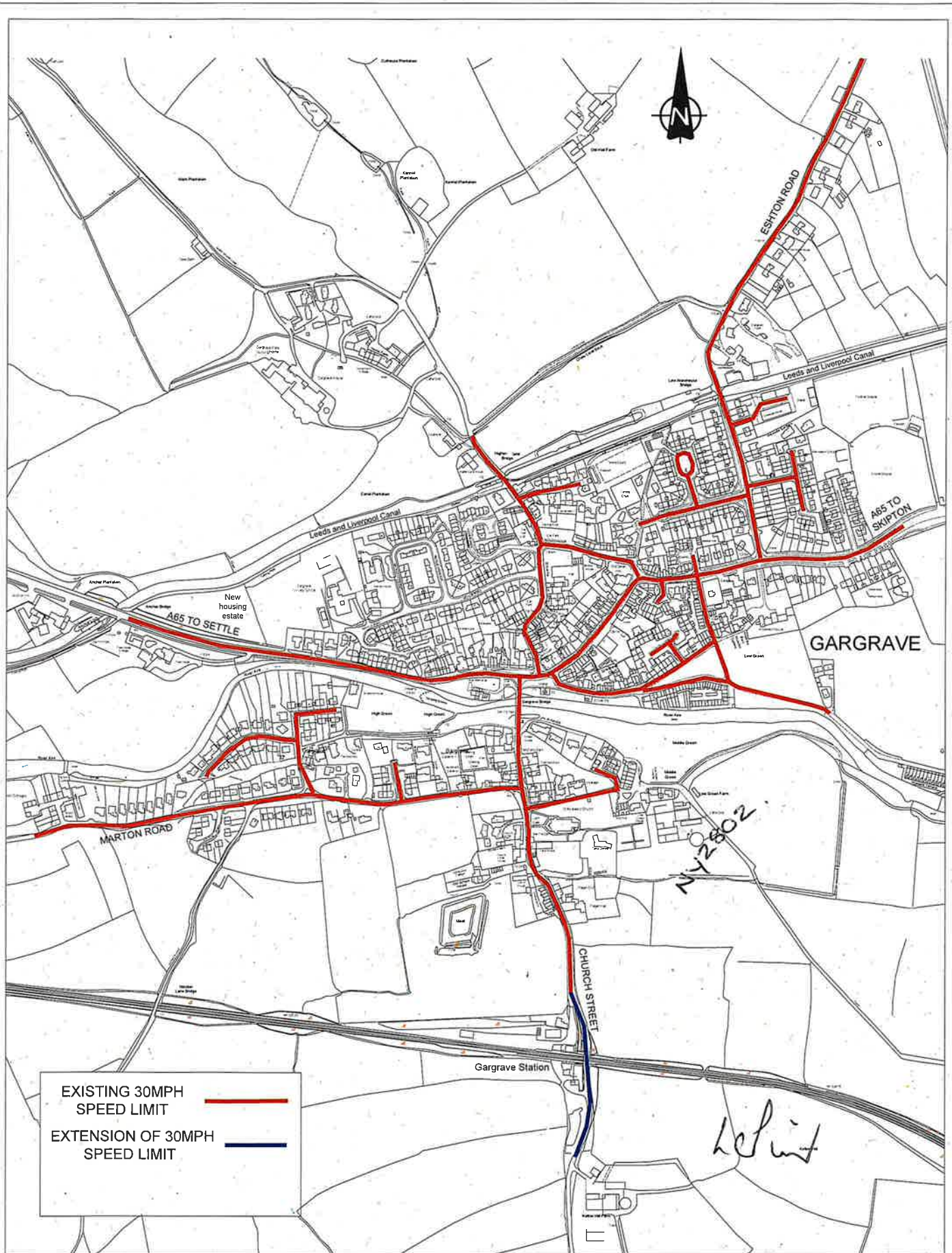
<u>Column 1</u> <u>Item</u>	<u>Column 2</u> <u>Road</u>	<u>Column 3</u> <u>Length</u>
1.	A65	From a point 77 metres east of the centre line of Airedale Avenue to a point 180 metres west of the centre line of Park Croft.
2.	Church Street	From its junction with the A65 to a point 66 metres south of the centre line of Gargrave Railway station car park.
3.	Marton Road	From its junction with Church Street to a point 40 metres west of a point opposite the south east corner of No 1 High Mill.
4.	Eshton Road	From its junction with the A65 to a point 58 metres south west of the centre line of Ray Bridge Lane.
5.	Sharpaw View	In its entirety
6.	Swire Croft Road	In its entirety
7.	Chapel Court	In its entirety
8.	Askwith Business Park	In its entirety
9.	East Street	In its entirety
10.	Mickle Hill Mews	In its entirety
11.	North Street	In its entirety
12.	South Street	In its entirety
13.	River Place	In its entirety
14.	Smithy Croft Road	In its entirety
15.	Old Hall Croft	In its entirety


<u>Column 1</u> <u>Item</u>	<u>Column 2</u> <u>Road</u>	<u>Column 3</u> <u>Length</u>
16.	Higherlands Close	In its entirety
17.	Church Lane	In its entirety
18.	Goffa Mill	In its entirety
19.	Marton Close	In its entirety
20.	Walton Avenue	In its entirety
21.	Riversway	In its entirety
22.	Walton Close	In its entirety
23.	West Street	In its entirety
24.	Ivy House Gardens	In its entirety
25.	Park Croft	In its entirety

EXECUTED as a DEED by affixing the Common Seal)
of **THE NORTH YORKSHIRE COUNCIL** on the 16)
day of September 2025 in the presence of:)



LCPin
Authorised signatory



Notes:		Drawn: DC	Date: Sept 2025	Project: GARGRAVE VILLAGE	Area No: 5	 NORTH YORKSHIRE COUNCIL Environment Corporate Director: Karl Barstow
		Checked:	Date:	Title: 30MPH SPEED LIMIT		
		Approved:	Date:	Scale: N.T.S.	Drawing No: A5/Gargrave/Final	
This drawing is based upon Ordnance Survey map information with the permission of the controller, H.M. Stationary Office © Crown Copyright, North Yorkshire Council, 100017946 (2023).						Network Strategy Traffic Engineering