

SITE NOTICE

NOTICE OF THE MAKING OF A DEFINITIVE MAP MODIFICATION ORDER

THE NORTH YORKSHIRE COUNCIL

WILDLIFE AND COUNTRYSIDE ACT 1981

THE NORTH YORK MOORS NATIONAL PARK WITHIN NORTH YORKSHIRE
DEFINITIVE MAP AND STATEMENT

RESTRICTED BYWAY NO. 10.39/13 (BOROUGH GREEN FARM & COPPER HALL FARM) EASBY &
RESTRICTED BYWAY NO. 10.178/203 (BLEACH MILL INTAKE & MILL BANK WOOD) KILDALE
MODIFICATION ORDER 2025

The above Order, made 14 November 2025, if confirmed as made, will modify the definitive map and statement for the area by adding Restricted Byway No.10.39/13 which commences at Grid Reference 45844 50942, the northern end of the maintained highway, Unclassified Road U1856, and proceeds in a generally east south east direction then north east direction to Borough Green Farm, then runs in a generally south east direction to Copper Hall Farm, then runs through the farmyard in a generally north east then east south east direction, then runs in a generally north east direction to the Easby parish and Kildale parish boundary at Grid Reference 45926 50932. Also adding Restricted Byway No. 10.178/203 which commences at Grid Reference 45926 50932 at the Easby parish and Kildale parish boundary then runs through woodland in a generally east direction to near the remains of Bleach Mill, then continues through the woodland known as Bleach Mill Intake in a generally north north east direction, then continues through the woodland known as Mill Bank Wood in a generally east direction where it leaves the woodland and runs to the junction with the maintained highway, Unclassified Road U1848, below Bankside Farm at Grid Reference 46036 50985. Total length of 2480m.

A copy of the Order as made and the Order Map may be seen free of charge during normal office hours at Stokesley Community Library, North Yorkshire until 16 January 2026. Copies of the Order and Map may be purchased from Countryside Access Service, North Yorkshire Council, County Hall, Northallerton, North Yorkshire, DL7 8AD (tel: 01609 532512) at a cost of £2.00, or can be downloaded free from our website www.northyorks.gov.uk/pathnotices.

Any representation or objection relating to the Order must be sent in writing to Suzanne Williamson, North Yorkshire Council, County Hall, Northallerton, North Yorkshire, DL7 8AD, no later 16 January 2026, stating the grounds on which it is made.

Please note that objections/representations cannot be treated as confidential and may come into the public domain. Copies of any objections or representations received may be disclosed to interested parties, including the Planning Inspectorate where the case is referred to it for determination.

If no representations or objections are duly made to the Order, or to any part of it, or if any so made are withdrawn, The North Yorkshire Council, instead of submitting the Order to the Secretary of State or part of it if the Authority has by notice to the Secretary of State so elected under paragraph 5 of Schedule 15 to the Wildlife and Countryside Act 1981 may itself confirm the Order or that part of the Order. If the Order is submitted to the Secretary of State for the Environment, in whole or in part, any representations or objections which have been duly made and not withdrawn will be sent with it.

Dated: 5 December 2025

Barry Khan
Assistant Chief Executive
(Legal and Democratic Services)
County Hall
Northallerton
North Yorkshire
DL7 8AH



THE NORTH YORKSHIRE COUNCIL

WILDLIFE AND COUNTRYSIDE ACT 1981

THE NORTH YORK MOORS NATIONAL PARK WITHIN NORTH YORKSHIRE
DEFINITIVE MAP AND STATEMENT

RESTRICTED BYWAY NO. 10.39/13 (BOROUGH GREEN FARM & COPPER HALL FARM) EASBY &
RESTRICTED BYWAY NO. 10.178/203 (BLEACH MILL INTAKE & MILL BANK WOOD) KILDALE
MODIFICATION ORDER 2025

Barry Khan
Assistant Chief Executive
(Legal and Democratic Services)
County Hall
Northallerton
North Yorkshire
DL7 8AH

THE NORTH YORKSHIRE COUNCIL

WILDLIFE AND COUNTRYSIDE ACT 1981

**THE NORTH YORK MOORS NATIONAL PARK WITHIN NORTH YORKSHIRE
DEFINITIVE MAP AND STATEMENT**

**RESTRICTED BYWAY NO. 10.39/13 (BOROUGH GREEN FARM & COPPER HALL FARM) EASBY &
RESTRICTED BYWAY NO. 10.178/203 (BLEACH MILL INTAKE & MILL BANK WOOD) KILDALE
MODIFICATION ORDER 2025**

This Order is made by The North Yorkshire Council under Section 53(2)(b) of the Wildlife and Countryside Act 1981 ("the Act") because it appears to the authority that The North York Moors National Park within North Yorkshire Definitive Map and Statement require modification in consequence of the occurrence of an event specified in Section 53(3)(c)(i). This is due to the discovery by the authority of evidence which (when considered with all other relevant evidence available to them) shows that a right of way which is not shown in the map and statement subsists or is reasonably alleged to subsist over land in the area to which the map relates, being a right of way such that the land over which the right subsists is a public path, a restricted byway or, subject to section 54A, a byway open to all traffic.

The authority has consulted with every local authority whose area includes the land to which the Order relates. The North Yorkshire Council hereby order that:-

1. For the purpose of this Order the relevant date is 14 October 2025.
2. The North York Moors National Park within North Yorkshire Definitive Map and Statement shall be modified as described in Part I and Part II of the Schedule and shown on the map attached to the Order.
3. This Order shall take effect on the date it is confirmed and may be cited as the Restricted Byway 10.39/13 (Borough Green Farm & Copper Hall Farm) Easby & Restricted Byway 10.178/203 (Bleach Mill Intake & Mill Bank Wood) Kildale, Modification Order 2025

**THE COMMON SEAL of THE NORTH
YORKSHIRE COUNCIL**

was hereunto affixed this 14th day of
November 2025 in the presence of:-

)
)
)
)

[Signature]



**APPROVED
COUNCIL**

SCHEDULE

PART I

Modification of Definitive Map Description of path or way to be added

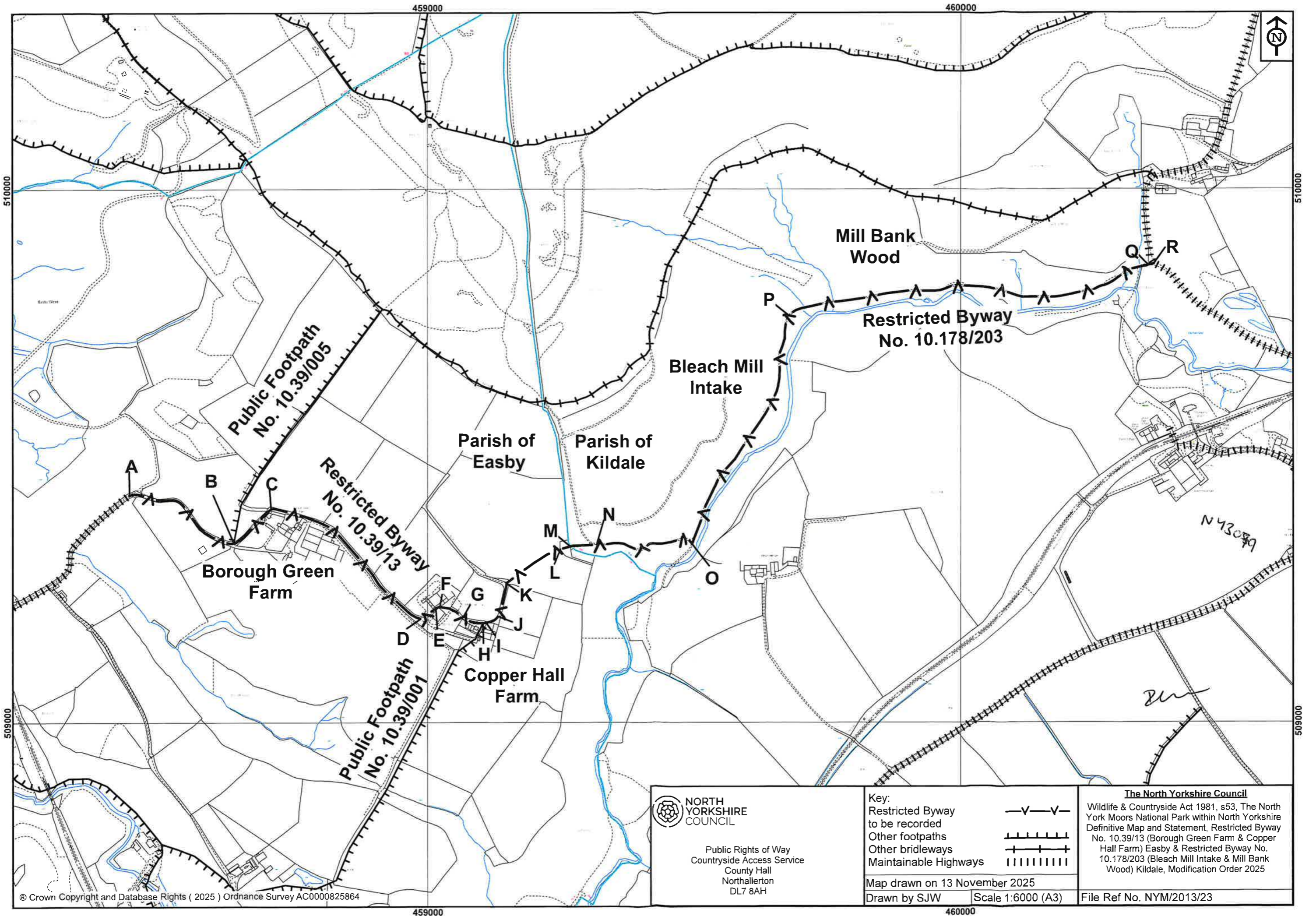
<u>Section of Restricted Byway as shown on the attached map</u>	<u>Description</u>
<p>Indicated on the Order map and marked as Points</p> <p>A – B – C – D – E – F – G – H – I – J – K – L – M</p> <p>Not currently recorded on the Definitive Map. To be added to the Definitive Map as a Restricted Byway, width average of between 3 and 6 metres.</p>	<p>Commences at Grid Reference 45844 50942 (Point A) at the northern end of the maintained highway, Unclassified Road U1856, and proceeds in a generally east south east direction for approximately 230 metres along a hedged lane to the junction of public footpath no. 10.39/005 at Grid Reference 45863 50933 (Point B), then runs in a generally north east direction for approximately 96 metres continuing along a hedged lane to Grid Reference 45870 50940 (Point C), then runs in a generally south east direction, with Borough Green Farm initially to the south, for approximately 360 metres continuing along a hedged lane, leading to an open area south of Copper Hall Farm at Grid Reference 45898 50919 (Point D), then runs through the farmyard in a generally north east direction for approximately 36 metres to Grid Reference 45901 50921 (Point E), then continues through the farmyard in a generally east north east direction for approximately 8 metres to Grid Reference 45902 50921 (Point F), then continues through the farmyard in a generally east south east direction for approximately 49 metres to a field gate at Grid Reference 45906 50919 (Point G), then continues generally in an east south east direction for approximately 39 metres, with Copper Hall Farm to the south, to the junction with public footpath no. 10.39/001 at Grid Reference 45910 50918 (Point H), then runs generally in an east direction for approximately 6 metres to a field gate at Grid Reference 45910 50919 (Point I), then runs in a generally east north east direction for approximately 26 metres between fencing and hedging to a field gate at Grid Reference 45913 50919 (Point J), then continues in a generally north direction for approximately 65 metres between fencing and hedging to a field gate at Grid Reference 45914 50926 (Point K), then runs through a grass field in a generally north east direction for approximately 120 metres to Grid Reference 45924 50932 (Point L), then continues in a generally east north east direction for approximately 19 metres to the Easby parish and Kildale parish boundary at Grid Reference 45926 50932 (Point M)</p>
<p>Indicated on the Order map and marked as Points</p> <p>M – N – O – P – Q – R</p> <p>Not currently recorded on the Definitive Map. To be added to the Definitive Map as a Restricted Byway, width of 3 metres.</p>	<p>Commences at Grid Reference 45926 50932 (Point M) at the Easby parish and Kildale parish boundary then runs through woodland in a generally east direction for approximately 49 metres where it joins the track at Grid Reference 45931 50933 (Point N), then continues through the woodland and along the track in a generally east direction for approximately 192 metres, to the junction of the track near the remains of Bleach Mill at Grid Reference 45949 50933 (Point O), then continues through the woodland known as Bleach Mill Intake and along the track, with the River Leven to the east, in a generally north north east direction for approximately 476 metres to Grid Reference 45967 50976 (Point P), then continues through the woodland known as Mill Bank Wood and along the track, with the River Leven to the south, in a generally east direction for approximately 698 metres to a stile and field gate at Grid Reference 46035 50985 (Point Q), then leaves the woodland and runs in a generally east direction for approximately 11 metres to the junction with the maintained highway, Unclassified Road U1848, below Bankside Farm at Grid Reference 46036 50985 (Point R).</p>

PART II

Modification of Definitive Statement Variation of Particulars of path or way

Path No.	Grid Reference End Points	Description	Nature of Surface	Length (Km)	Width (M)	Lawful Obstructions And Conditions
Restricted Byway 10.39/13	45844 50942 (Start) To 45926 50932 (Finish)	Commences at Grid Reference 45844 50942 at the northern end of the maintained highway, Unclassified Road U1856, and proceeds in a generally east south east direction for approximately 230 metres along a hedged lane to the junction of public footpath no. 10.39/005 at Grid Reference 45863 50933, then runs in a generally north east direction for approximately 96 metres continuing along a hedged lane to Grid Reference 45870 50940, then runs in a generally south east direction, with Borough Green Farm initially to the south, for approximately 360 metres continuing along a hedged lane, leading to an open area south of Copper Hall Farm at Grid Reference 45898 50919, then runs through the farmyard in a generally north east direction for approximately 36 metres to Grid Reference 45901 50921, then continues through the farmyard in a generally east north east direction for approximately 8 metres to Grid Reference 45902 50921, then continues through the farmyard in a generally east south east direction for approximately 49 metres to a field gate at Grid Reference 45906 50919, then continues generally in an east south east direction for approximately 39 metres, with Copper Hall Farm to the south, to the junction with public footpath no. 10.39/001 at Grid Reference 45910 50918, then runs generally in an east direction for approximately 6 metres to a field gate at Grid Reference 45910 50919, then runs in a generally east north east direction for approximately 26 metres between fencing and hedging to a field gate at Grid Reference 45913 50919, then continues in a generally north direction for approximately 65 metres between fencing and hedging to	Tarmac	0.326	Average between 3 & 6	
			Earth and Stone	0.396		
			Concrete	0.008		
			Earth and Stone	0.120		Field gate GR 45906 50919
			Grass / Earth	0.065		Field gate GR 45910 50919 Field gate GR 45913 50919

		a field gate at Grid Reference 45914 50926, then runs through a grass field in a generally north east direction for approximately 120 metres to Grid Reference 45924 50932, then continues in a generally east north east direction for approximately 19 metres to the Easby parish and Kildale parish boundary at Grid Reference 45926 50932	Grass	0.139		Field gate GR 45914 50926
				Total 1.054		
Restricted Byway 10.178/203	45926 50932 (Start) To 46036 50985 (Finish)	Commences at Grid Reference 45926 50932 at the Easby Parish and Kildale Parish boundary through woodland in a generally east direction for approximately 49 metres where it joins a track at Grid Reference 45931 50933, then continues through the woodland and along the track in a generally east direction for approximately 192 metres, to the junction of the track near the remains of Bleach Mill at Grid Reference 45949 50933, then continues through the woodland known as Bleach Mill Intake and along the track, with the River Leven to the east, in a generally north north east direction for approximately 476 metres to Grid Reference 45967 50976, then continues through the woodland known as Mill Bank Wood and along the track, with the River Leven to the south, in a generally east direction for approximately 698 metres to a stile and field gate at Grid Reference 46035 50985, then leaves the woodland and runs in a generally east direction for approximately 11 metres to the junction with the maintained highway, Unclassified Road U1848, below Bankside Farm at Grid Reference 46036 50985.	Woodland	0.049	3	
			Compacted earth	1.366		
			Hardcore	0.011		Stile and Field gate GR 46035 50985
				Total 1.426		



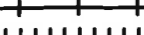





**NORTH
YORKSHIRE
COUNCIL**

Public Rights of Way
Countryside Access Service
County Hall
Northallerton
DL7 8AH

Key:
Restricted Byway
to be recorded
Other footpaths
Other bridleways
Maintainable Highways

Map drawn on 13 November 2025
Drawn by SJW

Scale 1:6000 (A3)

The North Yorkshire Council
Wildlife & Countryside Act 1981, s53, The North
York Moors National Park within North Yorkshire
Definitive Map and Statement, Restricted Byway
No. 10.39/13 (Borough Green Farm & Copper
Hall Farm) Easby & Restricted Byway No.
10.178/203 (Bleach Mill Intake & Mill Bank
Wood) Kildale, Modification Order 2025

File Ref No. NYM/2013/23