

SITE NOTICE

**NOTICE OF MAKING OF A PUBLIC PATH EXTINGUISHMENT AND
DEFINITIVE MAP AND STATEMENT MODIFICATION ORDER
HIGHWAYS ACT 1980
WILDLIFE AND COUNTRYSIDE ACT 1981
THE NORTH YORKSHIRE COUNCIL
PUBLIC FOOTPATH NO. 15.124/9, LOW FIELD LANE AND PINFOLD GREEN,
STAVELEY, EXTINGUISHMENT ORDER 2026**

The above Order, made on 6th March 2026 , under Section 118 of the Highways Act 1980 and Section 53A(2) of the Wildlife and Countryside Act 1981, will extinguish the Public Footpath described below and modify The Former West Riding of Yorkshire (Area 2) Definitive Map and statement accordingly.

Public Footpath No. 15.124/9 between SE 3677 6272 and SE 3691 6265 will be extinguished.

A copy of the Order and the Order map have been placed and may be seen free of charge during normal office hours at Knaresborough Library until 30th April 2026. Copies of the Order and map may be purchased from Countryside Access Service, North Yorkshire Council, County Hall, Northallerton, North Yorkshire, DL7 8AD (tel: 01609 532512) at a cost of £2.00, or can be downloaded free from our website www.northyorks.gov.uk/pathnotices.

Any representations about or objections to the Order may be sent in writing to Stephanie Dobbing North Yorkshire Council, County Hall, Northallerton, North Yorkshire DL7 8AD or email stephanie.dobbing@northyorks.gov.uk not later than 30th April 2026. Please state the grounds on which they are made.

Please note that objections/representations cannot be treated as confidential and may come into the public domain. Copies of any objections or representations received may be disclosed to interested parties, including the Planning Inspectorate where the case is referred to it for determination.

If no such representations or objections are duly made, or if any so made are withdrawn, The North Yorkshire Council may confirm the Order as an unopposed Order. If the Order is sent to the Secretary of State for the Environment for confirmation, any representations and objections which have not been withdrawn will be sent with the Order.

Dated 2nd April 2026

Barry Khan
Assistant Chief Executive
(Legal and Democratic Services)
County Hall
Northallerton
DL7 8AH



**PUBLIC PATH EXTINGUISHMENT AND
DEFINITIVE MAP AND STATEMENT MODIFICATION ORDER**

HIGHWAYS ACT 1980

WILDLIFE AND COUNTRYSIDE ACT 1981

THE NORTH YORKSHIRE COUNCIL

**PUBLIC FOOTPATH NO. 15.124/9, LOW FIELD LANE AND PINFOLD
GREEN, STAVELEY EXTINGUISHMENT ORDER 2026**

Barry Khan
Assistant Chief Executive
(Legal and Democratic Services)
County Hall
Northallerton
DL7 8AH

**PUBLIC PATH EXTINGUISHMENT AND
DEFINITIVE MAP AND STATEMENT MODIFICATION ORDER**

HIGHWAYS ACT 1980

WILDLIFE AND COUNTRYSIDE ACT 1981

THE NORTH YORKSHIRE COUNCIL

**PUBLIC FOOTPATH NO. 15.124/9, LOW FIELD LANE AND PINFOLD GREEN,
STAVELEY
EXTINGUISHMENT ORDER 2026**

This Order is made by The North Yorkshire Council ("the Authority") under Section 118 of the Highways Act 1980 ("the 1980 Act") because it appears to the Authority that the footpath described in paragraph 1 below is not needed for public use.

This Order is also made under section 53A(2) of the Wildlife and Countryside Act 1981 ("the 1981 Act") because it appears to the authority that The Former West Riding of Yorkshire (Area 2) Definitive Map and Statement require modification in consequence of the occurrence of an event specified in section 53(3)(a)(i) of the 1981 Act, namely, the stopping up (as authorised by this Order) of a highway hitherto shown or required to be shown in the map and statement.

Staveley and Copgrove Parish Council have been consulted as required by Section 120(2) of the 1980 Act.

BY THIS ORDER

1. The public right of way over the land situate at Low Field Lane and Pinfold Green, Staveley shown by a continuous bold line on the map attached to this Order and described in Part 1 of the Schedule to this Order shall be extinguished on confirmation of this Order, and thereupon The Former West Riding of Yorkshire (Area 2) Definitive Map shall be modified by deleting from it that public right of way, and the definitive statement shall be modified as described in part 2 of the Schedule to this Order.

THE COMMON SEAL of THE NORTH
YORKSHIRE COUNCIL

was

hereunto affixed this 6th
day of MARCH

2026

in the presence of:-



SCHEDULE

PART 1

Description of Public Right of Way to be Extinguished

<u>Section of Public Footpath as shown on the attached map</u>	<u>Position</u>	<u>Length (km)</u>	<u>Width (m)</u>
Public Footpath no 15.124/9 Marked by a bold continuous line shown as A-B on the attached map	Commences at junction with Low Field Lane GR 43677 46272 (Point A) and runs south easterly for approximately 161m to join Public Footpath No 15.124/8 at GR 43691 46265 (Point B).	0.161	1.22

PART 2

Modification of Definitive Statement

Variation of Particulars of Path or Way

Path No.	Grid Reference End Points	Description	Nature of Surface	Length (Km)	Width (M)	Lawful Obstructions & Conditions
15.124/9	43677 46272 43691 46265	Starts at its junction with Beech Lane Country Road and proceeds easterly to rejoin Path No 8 at the railway Path Extinguished	Pasture		1.22	Stile Stile

[crossed-out text to be deleted from Definitive Statement]

436750



NY3410

Man

Public Footpath
No. 15.124/8

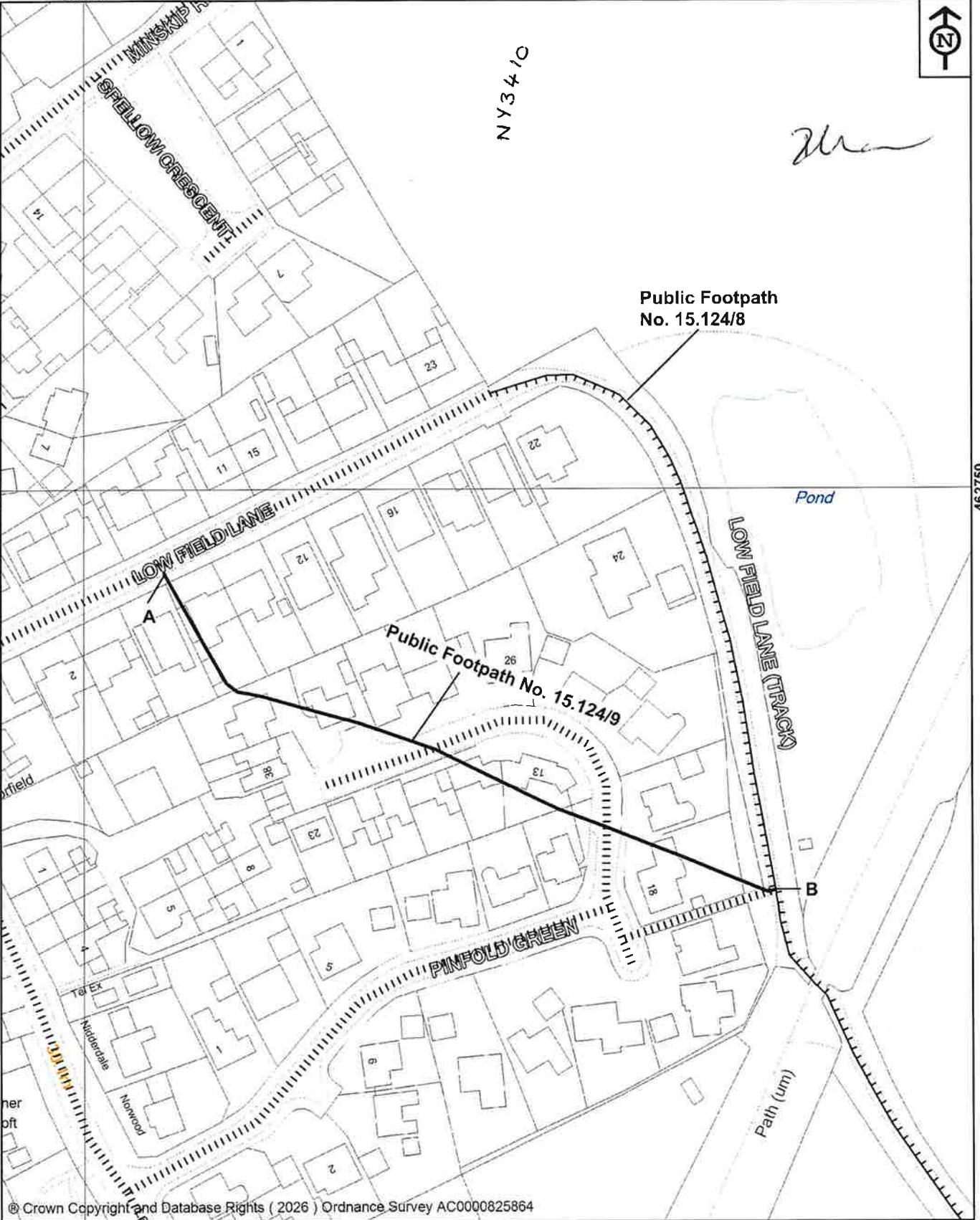
Pond

Public Footpath No. 15.124/9

LOW FIELD LANE (TRACK)

PINFOLD GREEN

Path (um)



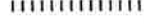


© Crown Copyright and Database Rights (2026) Ordnance Survey AC0000825864

436750

 **NORTH YORKSHIRE COUNCIL**

Public Rights of Way
Countryside Access Service
County Hall
Northallerton
DL7 8AH

Key:
 Footpath to be deleted 
 Other footpaths 
 Maintainable Highways 

Map drawn on 3 March 2026
 Drawn by SKD Scale 1:1250

The North Yorkshire Council
 Highways Act 1980 Section 118
 Wildlife & Countryside Act 1981
 Public Footpath No. 15.124/9
 Low Field Lane & Pinfold Green
 Staveley
 Extinguishment Order 2026

File Ref No. HAR/2026/01/EO