

THE NORTH YORKSHIRE COUNCIL
(20 AND 40 MPH SPEED LIMITS)
(VARIOUS ROADS, LOW WORSALL AND HIGH WORSALL)
ORDER 2026

The North Yorkshire Council in exercise of their powers under Sections 84(1) and (2) of the Road Traffic Regulation Act 1984 ("the 1984 Act") and Part IV of Schedule 9 to the 1984 Act and of all other enabling powers, after consultation with the Chief Officer of Police in accordance with Part III of Schedule 9 to the 1984 Act, hereby order as follows:-

1. No person shall drive any motor vehicle at a speed exceeding 20 miles per hour on any length of road specified in the First Schedule hereto.
2. No person shall drive any motor vehicle at a speed exceeding 40 miles per hour on any length of road specified in the Second Schedule hereto.
3. The prohibitions and restrictions imposed by this Order shall be in addition to and not in derogation from any restriction or requirement imposed by any Order or regulations made or having effect as if made under the Act or by or under any other enactment.
4. This Order shall come into operation on and may be cited as "The North Yorkshire Council (20 and 40 mph Speed Limit) (Various Roads, Low and High Worsall) Order 2026".

SCHEDULE 1

ROAD(S) IN THE PARISH OF LOW WORSALL
20MPH SPEED LIMIT

| <u>Column 1</u> <u>Item</u> | <u>Column 2</u> <u>Road</u> | <u>Column 3</u> <u>Length</u> |
|--|--|---|
| 1. | Village Road | For its entirety. |
| 2. | Tofts Close | For its entirety. |
| 3. | Manor Close | For its entirety. |
| 4. | De Brus Close | For its entirety. |
| 5. | Church Lane | From its junction with Village Road in a westerly direction for a distance of approximately 169 metres. |


SCHEDULE 2

ROAD(S) IN THE PARISH OF HIGH WORSALL
40MPH SPEED LIMIT

| <u>Column 1</u> <u>Item</u> | <u>Column 2</u> <u>Road</u> | <u>Column 3</u> <u>Length</u> |
|--------------------------------|---|---|
| 1. | Church Lane | From a point 169 metres west from its junction with Village Road in a westerly direction to its junction with U1903/1/50, a distance of approximately 423 metres. |
| 2. | U1903/1/50 (Track from West Lynn To High Worsall) | For its entirety (A distance of approximately 850 metres. |
| 3. | U7061/9/50 & U7061/9/70 | From its junction with Church Lane in a westerly then northerly direction for a distance of approximately 282 metres |


THE COMMON SEAL of THE NORTH
YORKSHIRE COUNCIL was hereunto
affixed this 14th day of April
2026 in the presence of:-



)
)
)
)



w. cooley
AUTHORISED
SIGNATORY

This drawing is based upon Ordnance Survey map information with the permission of the controller, H. Stationary Office
© Crown Copyright. North Yorkshire Council, 100017946 (2025)

| | | | | | |
|----------------|--------------------|----------|-------------|------------|--|
| Approved Date: | Scale: | NTS | Drawing No: | TM/25/9/02 | Network Strategy Traffic Engineering |
| Checked Date: | MADE ORDER DRAWING | Project: | AREA NO. | 2 |  NORTH YORKSHIRE COUNCIL <small>Corporate Director Karl Balmford</small> |
| Drawn Date: | JAN 26 | Project: | Rev: | | |

 New 40mph Speed Limit
 New 20mph Speed Limit

