

**THE NORTH YORKSHIRE COUNCIL (30MPH AND 40MPH SPEED LIMITS) (VARIOUS
ROADS, BREARTON) ORDER 2026**

The North Yorkshire Council in exercise of their powers under Sections 84(1) and (2) of the Road Traffic Regulation Act 1984 ("the 1984 Act") and Part IV of Schedule 9 to the 1984 Act and of all other enabling powers, after consultation with the Chief Officer of Police in accordance with Part III of Schedule 9 to the 1984 Act, hereby order as follows:-

1. No person shall drive any motor vehicle at a speed exceeding 30 miles per hour on any length of road specified in Schedule 1 hereto.
2. No person shall drive any motor vehicle at a speed exceeding 40 miles per hour on any length of road specified in Schedule 2 hereto.
3. The prohibitions and restrictions imposed by this Order shall be in addition to and not in derogation from any restriction or requirement imposed by any Order or regulations made or having effect as if made under the Act or by or under any other enactment.
4. This Order shall come into operation on 6th April 2026 and may be cited as: "The North Yorkshire Council (30mph and 40mph Speeds Limits) (Various Roads, Brearton) Order 2026".

SCHEDULE 1

ROAD(S) IN THE VILLAGE/PARISH OF BREARTON

30 MPH SPEED LIMIT

<u>Column 1 Item</u>	<u>Column 2 Road</u>	<u>Column 3 Length</u>
1.	U2790 (Woolwich Cottage to Warren Lane)	From its junction with Warren Lane/Back Lane in a south-westerly direction for 788 metres
2.	Lily Gate Lane	For its entirety.
3.	Back Lane	For its entirety.
4.	Low Moor Lane	From its junction with the U2790 in a south-easterly direction for 518 metres.
5.	Warren Lane	With its junction with Back Lane/U2790 in an easterly direction for 319 metres.

SCHEDULE 2

ROAD(S) IN THE VILLAGE/PARISH OF BREARTON

40 MPH SPEED LIMIT

<u>Column 1</u> <u>Item</u>	<u>Column 2</u> <u>Road</u>	<u>Column 3</u> <u>Length</u>
1.	High Moor Lane	From its junction with the U2790 in a northerly direction for 359 metres.
2.	High Moor Lane	From its junction with the U2790 in a southerly direction for 523 metres.
3.	U2790 (Woolwich Cottage to Warren Lane)	From its junction with High Moor Lane in an easterly direction for 187 metres.

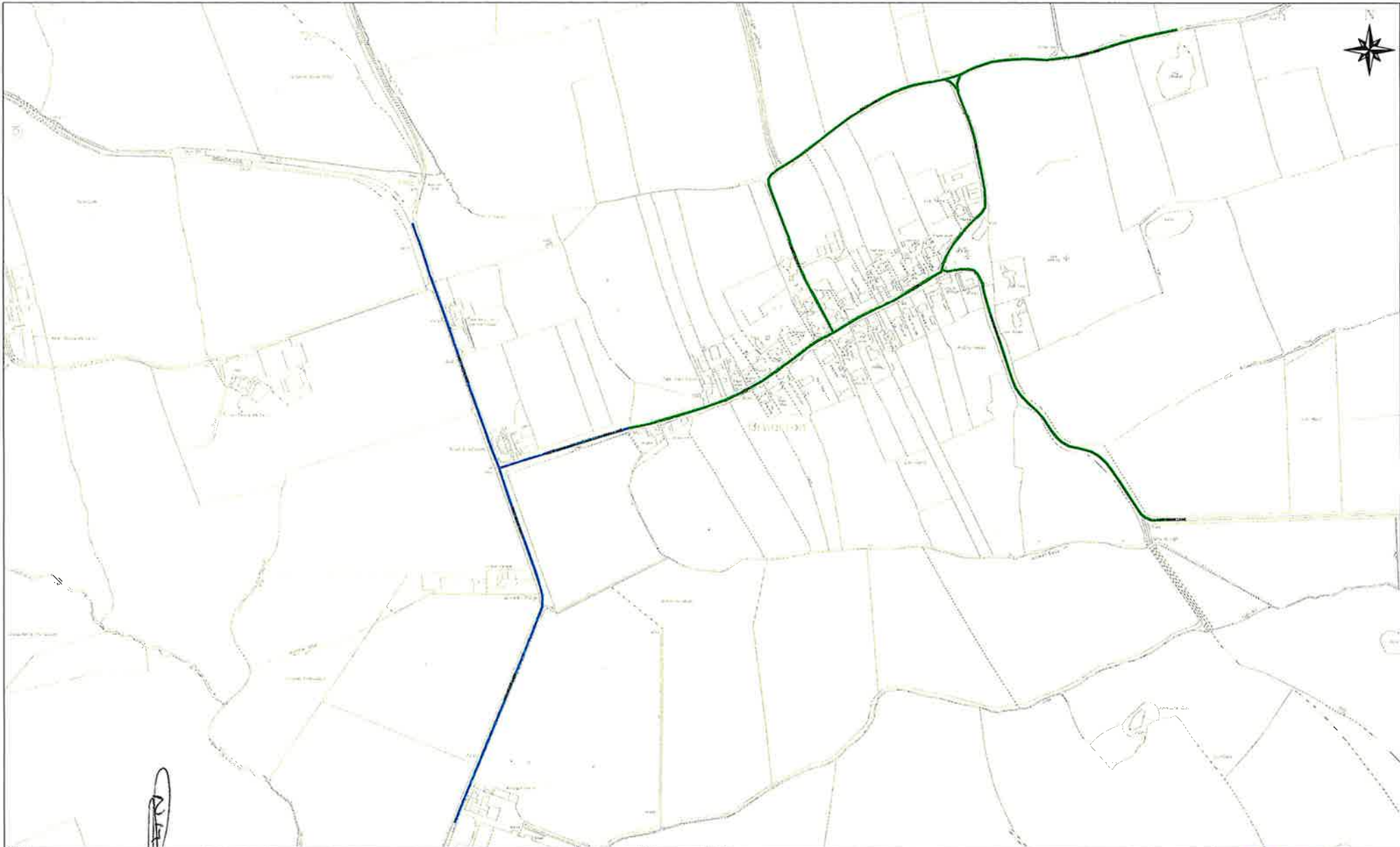
THE COMMON SEAL of THE NORTH
YORKSHIRE COUNCIL was hereunto
affixed this 27th day of March
2026 in the presence of:-




)
)
)
)



APPROVED
3/27/2026





Notes:  Proposed 30mph Speed Limit  Proposed 40mph Speed Limit	Drawn: AR	Date: SEPT 25	Project: THE NORTH YORKSHIRE COUNCIL (30MPH AND 40MPH SPEED LIMITS) (VARIOUS ROADS, BREARTON) ORDER 2026		AREA NO. 6	 Environment Corporate Director: Neil Battersby
	Checked:	Date:	Title: PROPOSED 30MPH AND 40MPH SPEED LIMITS IN BREARTON			
	Approved:	Date:	Scale: NTS	Drawing No: TM/25/22	Rev:	Network Strategy Traffic Engineering

This drawing is based upon Ordnance Survey map information with the permission of the controller, H.M. Stationary Office.
 © Crown Copyright. North Yorkshire Council. 100017946 (2025)

ORIGINAL DRAWING SIZE A3

N413530