

**THE NORTH YORKSHIRE COUNCIL
(TEMPORARY PROHIBITION OF ALL TRAFFIC)**

UNSURFACED UNCLASSIFIED ROAD

U569/1/50 HUTTON BUSCEL

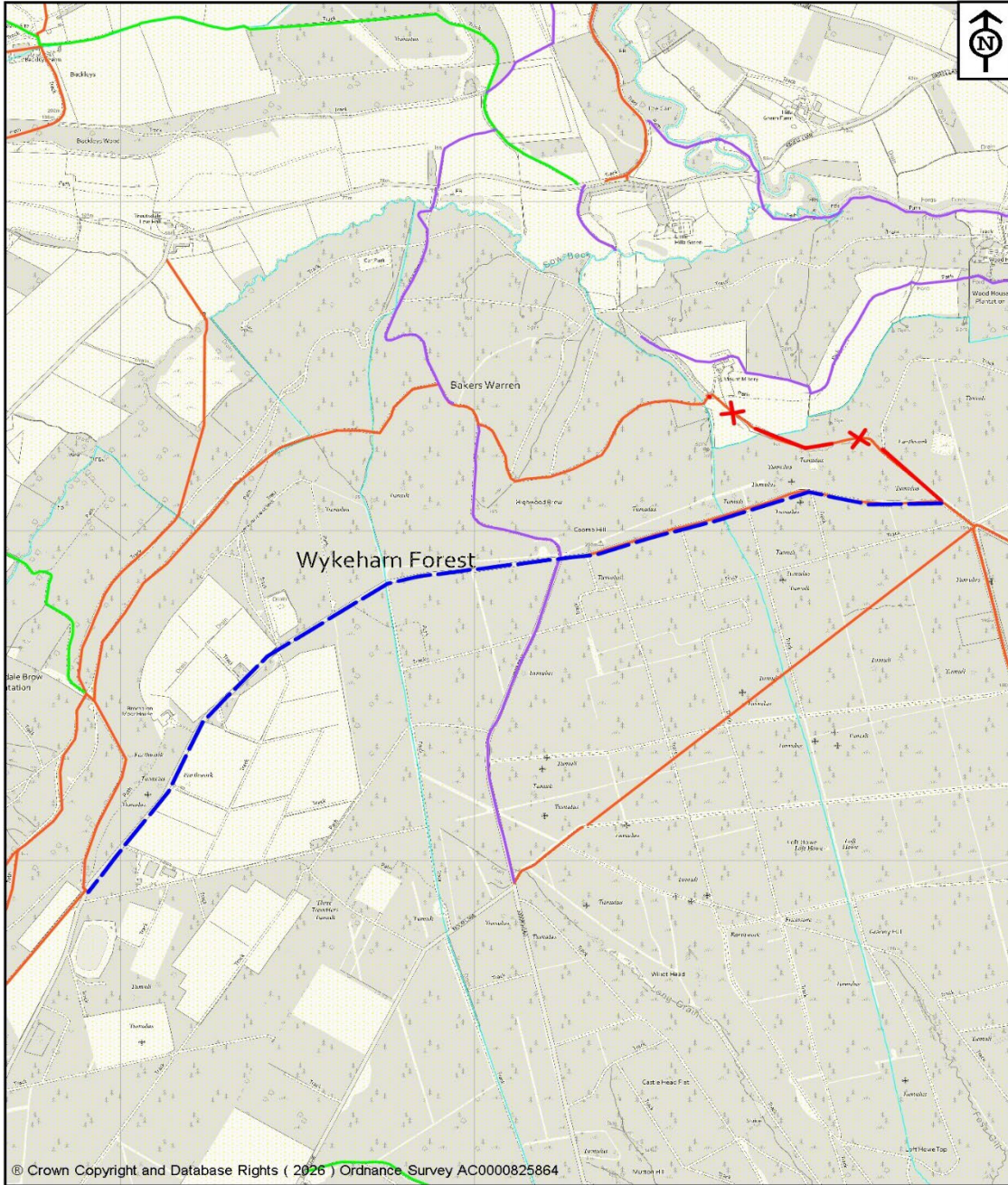
ORDER 2026 NO 208







**ROAD TRAFFIC REGULATION ACT 1984-
SECTION 14(1) (AS AMENDED)**

North Yorkshire Council has made this Order to prohibit any vehicle including any pedestrian, cyclist or horse rider from using UUR U569/1/50 in the Parish of Hutton Buscel, between grid reference SE94668941 and SE95328908, for a temporary period of eighteen months (subject to access to premises) between 11th May 2026 and 10th November 2027 to prevent further damage, undertake repairs and allow recovery.

The closure period will apply as indicated by the placing of traffic signs and a local alternative route will be signed on site where appropriate.

**All enquiries to: Customer Service Centre 0300 131
2131**



 <p>NORTH YORKSHIRE COUNCIL</p> <p>Public Rights of Way Countryside Access Service County Hall Northallerton DL7 8AH</p>	<p>Key:</p> <p>Closed route </p> <p>Alternative route </p> <p>Public Footpath </p> <p>Public Bridleway </p> <p>Unsurfaced Unclassified Road </p>	<p>The North Yorkshire Council</p> <p>Temporary closure of Unsurfaced Unclassified Road U569/1/50 in Hutton Buscel</p>
	<p>Map drawn on 24 March 2026</p> <p>Drawn by AD</p>	