

**THE NORTH YORKSHIRE COUNCIL**

**(30 MPH AND 40 MPH SPEED LIMIT)**

**(VARIOUS ROADS, CLIFFE)**

**ORDER 2026**

The North Yorkshire Council in exercise of their powers under Sections 84(1) and (2) of the Road Traffic Regulation Act 1984 ("the 1984 Act") and Part IV of Schedule 9 to the 1984 Act and of all other enabling powers, after consultation with the Chief Officer of Police in accordance with Part III of Schedule 9 to the 1984 Act, hereby order as follows:-

1. No person shall drive any motor vehicle at a speed exceeding 30 miles per hour on any length of road specified in Schedule 1 hereto.
2. No person shall drive any motor vehicle at a speed exceeding 40 miles per hour on any length of road specified in Schedule 2 hereto.
3. The prohibitions and restrictions imposed by this Order shall be in addition to and not in derogation from any restriction or requirement imposed by any Order or regulations made or having effect as if made under the Act or by or under any other enactment.
4. This Order shall come into force on 22 June 2026 and may be cited as "The North Yorkshire Council (30 mph and 40 mph Speed Limit) (Various Roads, Cliffe) Order 2026".

**SCHEDULE 1**

**ROAD IN THE PARISH OF CLIFFE**

**30 MPH SPEED LIMIT**

<b><u>Column 1 Item</u></b>	<b><u>Column 2 Road</u></b>	<b><u>Column 3 Length</u></b>
1.	Lund Lane, Cliffe	From the junction with the A63 for a distance of 435 metres in a northerly direction to the northern boundary of Primrose Cottage

**SCHEDULE 2**

**ROADS IN THE PARISH OF CLIFFE**

**40 MPH SPEED LIMIT**

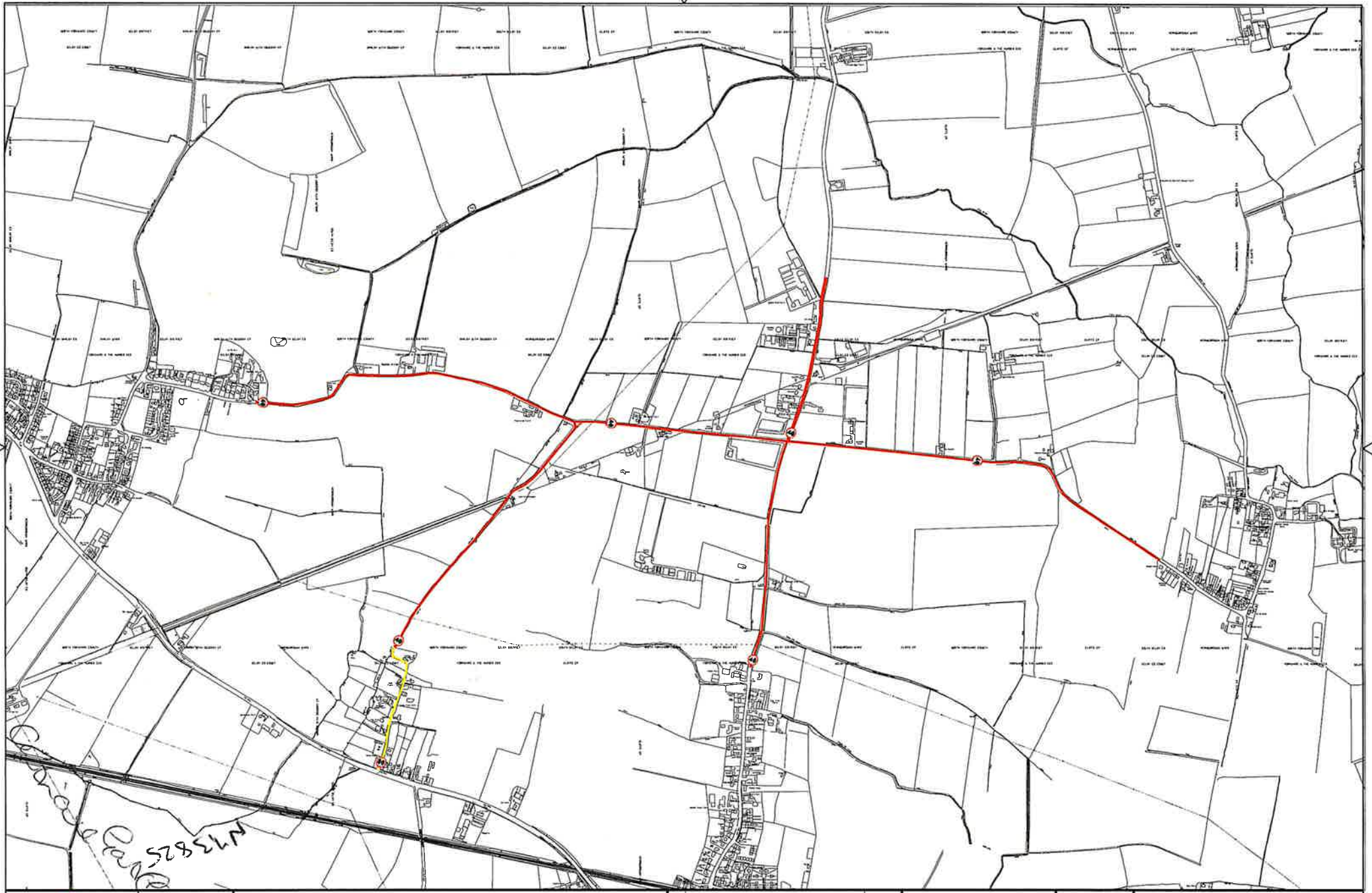
<u>Column 1</u> <u>Item</u>	<u>Column 2</u> <u>Road</u>	<u>Column 3</u> <u>Length</u>
1.	Lund Lane, Cliffe	From the northern boundary of Primrose Cottage for a distance of 952 metres in a northeasterly direction to the junction with South Duffield Road.
2.	South Duffield Road, Osgodby	From the eastern boundary of Dove Coat East for a distance of 1087.5 metres to the eastern side of the junction with Lund Lane, Cliffe.
3.	Moor Lane, South Duffield	From the eastern side of the junction with Lund Lane, Cliffe in an easterly direction for 2348.5 metres to the junction with Hagg Lane.
4.	York Road, Cliffe	From the existing 30 miles per hour speed limit signs (northern boundary of Gothwaite) in a northerly direction for 740 metres to the junction with Moor Lane.
5.	Low Moor Road, Cliffe	From the junction with Moor Lane and York Road for a distance of 540 metres in a northerly direction to 60 metres north of the boundary of Woodend Farm.

EXECUTED as a DEED by affixing the )  
Common Seal of THE NORTH )  
YORKSHIRE COUNCIL this 12<sup>TH</sup> day of JUNE )  
2026 in the presence of:- )

*Catrina Caballero*

**AUTHORISED  
SIGNATORY**





PROJECT:- Speed limit change  
 DRG. TITLE:- Overview- Plan With Various Roads Cliffe

NO.	AMENDMENTS	DATE

DRAWN:- JCG  
 CHECKED:-  
 DATE:- December 2025

HNY AREA  
 Area 7

SCALE:- NTS  
 DRAWING NO.  
 VRC1-Overview



Environment Corporate Director: Kail Bakarsky

PROJECT:- 30mph and 40mph

DRG. TITLE:- Lund Lane, Cliffe

NO.	AMENDMENTS	DATE

DRAWN:- JCG

CHECKED:-

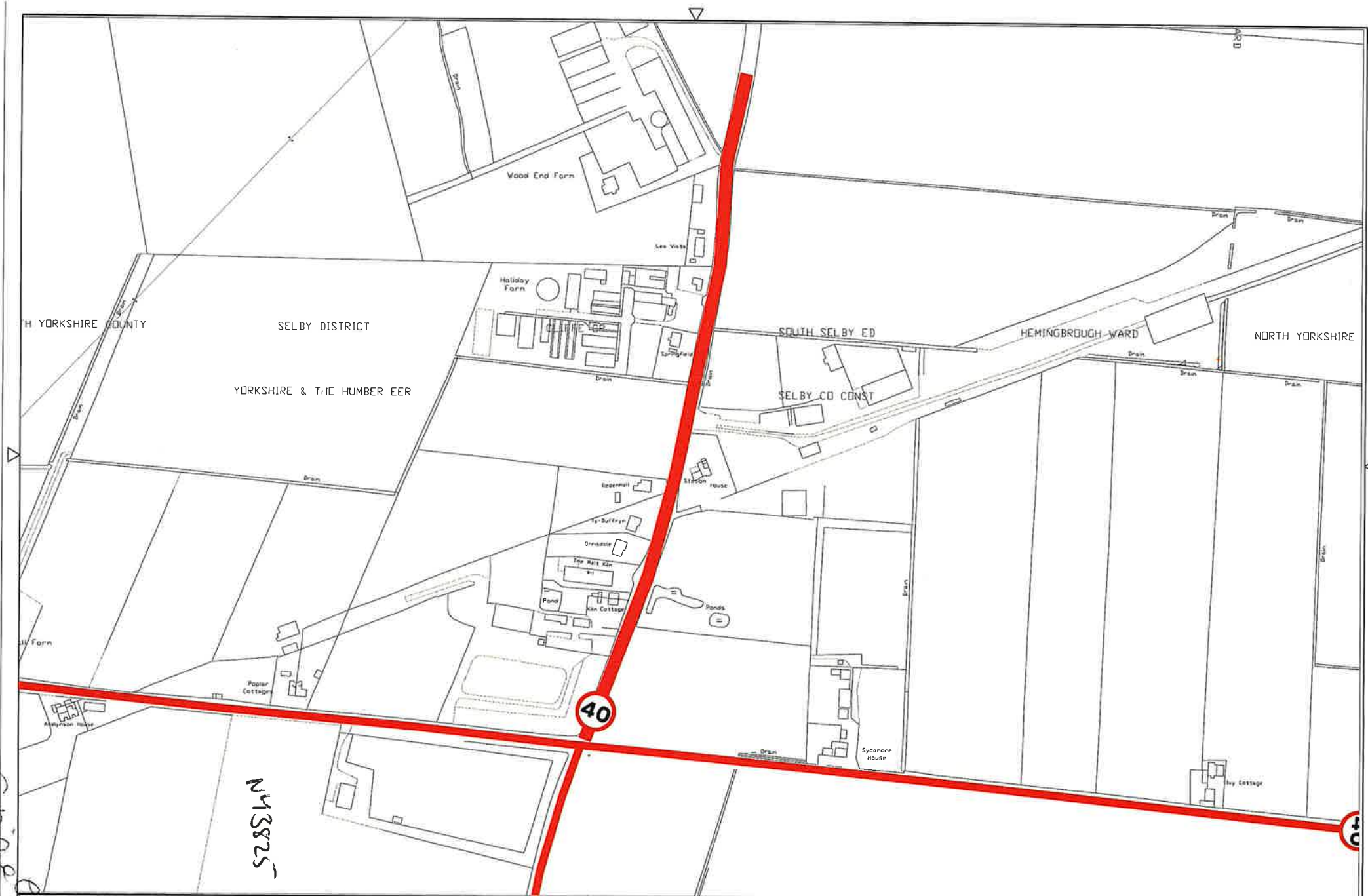
DATE:- December

HNY  
AREA  
Area 7

SCALE:- NTS

DRAWING NO.

LLC1



*Carole Arnold*

*N13825*

40

40



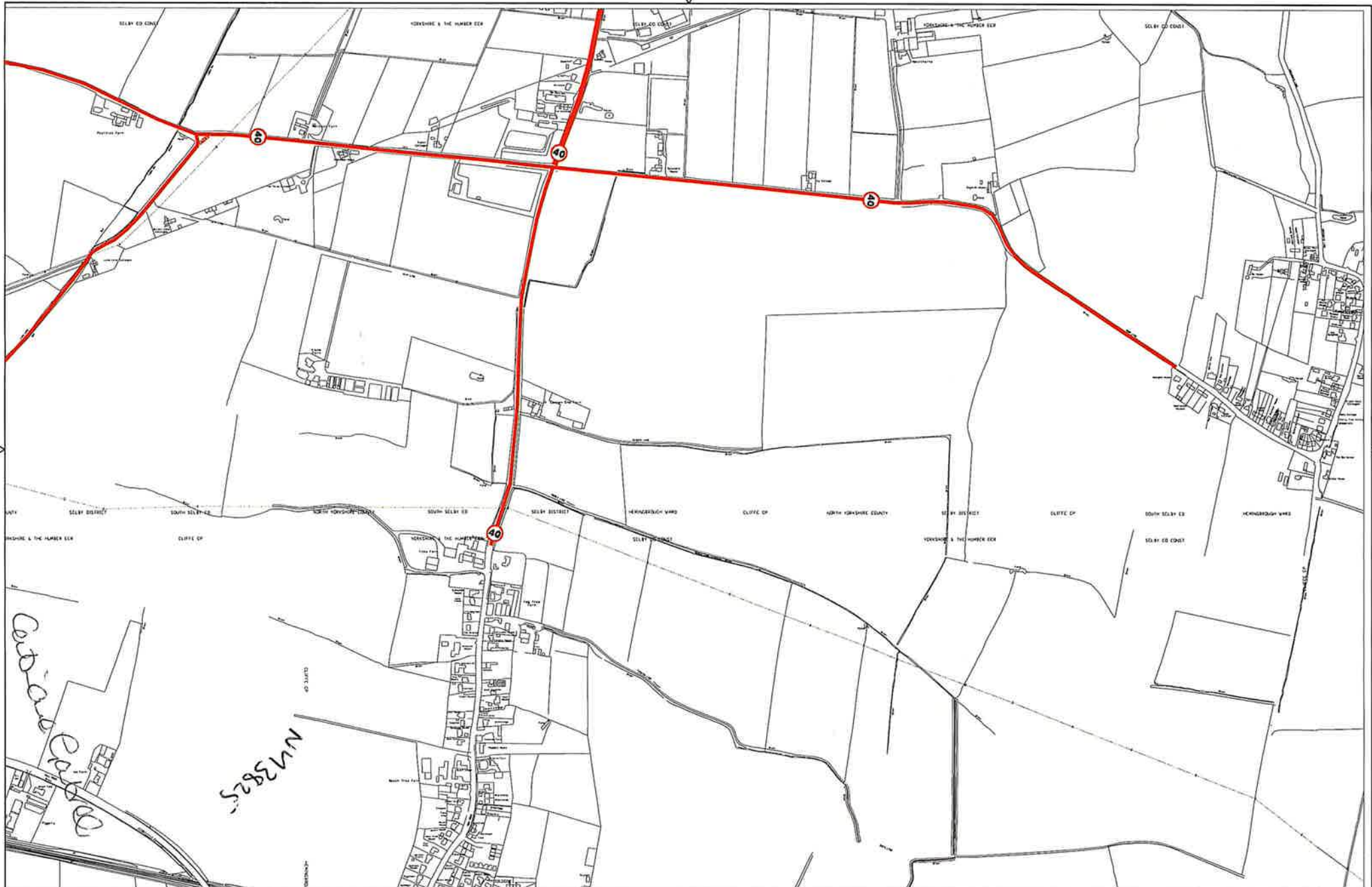
PROJECT:- 40mph speed limit  
 DRG. TITLE:- Lowmoor Road, Cliffe

No	AMENDMENTS	DATE

DRAWN:- JCG  
 CHECKED:-  
 DATE:- December 2025

HNY AREA  
 Area 7

SCALE:- NTS  
 DRAWING NO.  
 LRC1



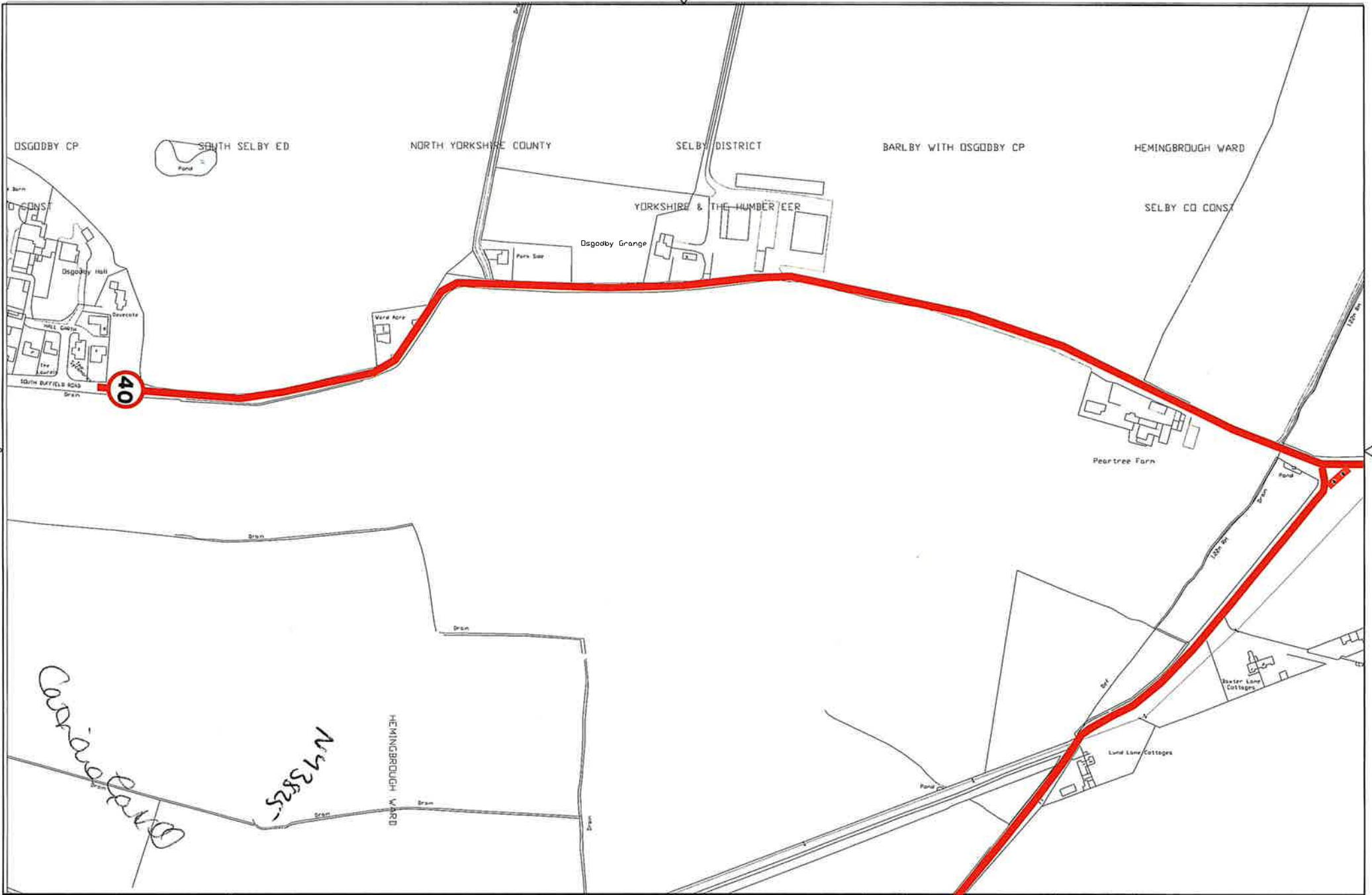
PROJECT:- 40mph speed limit  
 DRG. TITLE:- Moor Lane, South Duffield

No.	AMENDMENTS	DATE

DRAWN:- JCG  
 CHECKED:-  
 DATE:- December 2025

HNY AREA  
 Area 7

SCALE:- NTS  
 DRAWING NO.  
 MLSD1



PROJECT:- 40mph speed limit

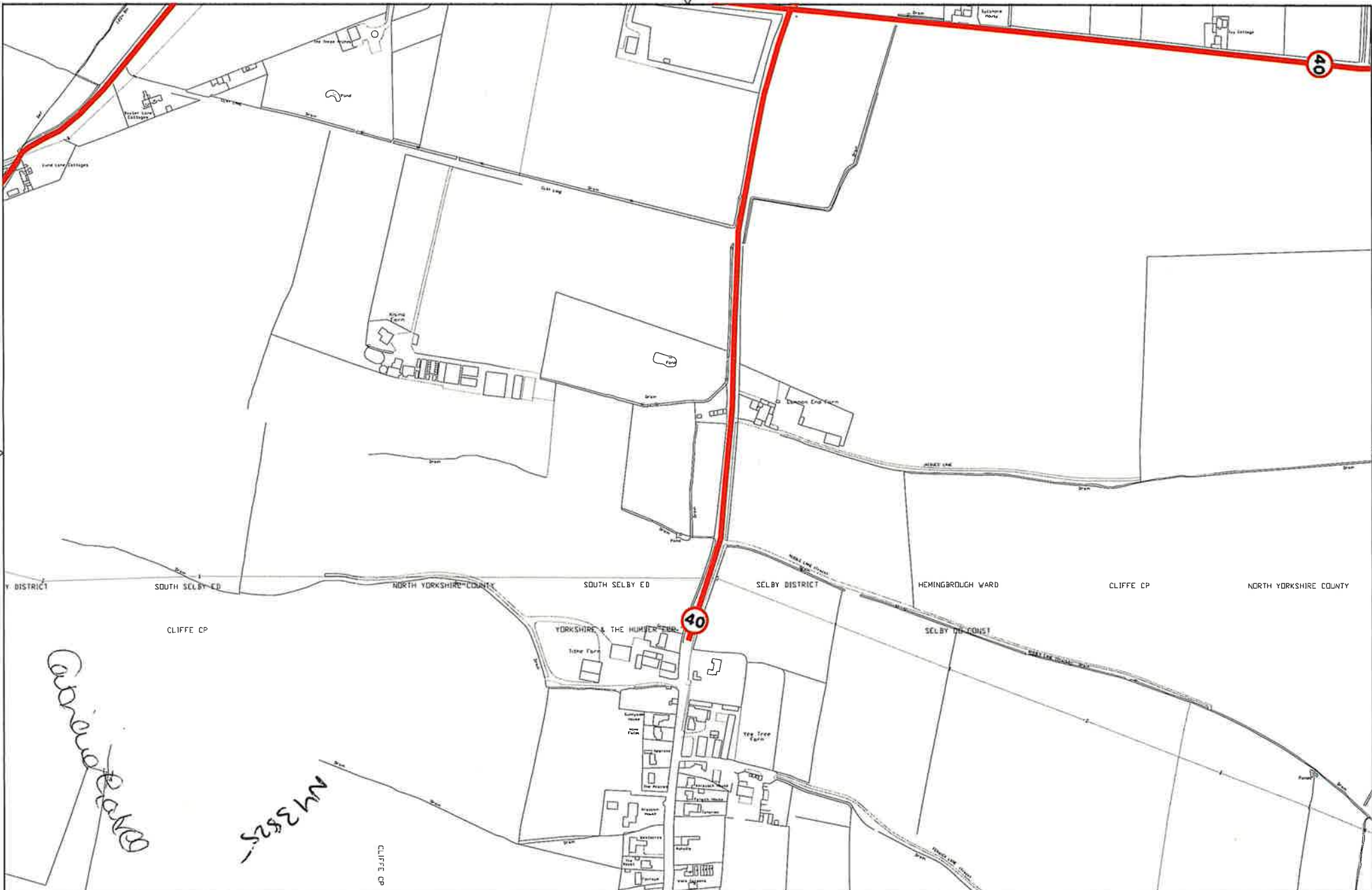
DRG. TITLE:- South duffield Road, Osgodby

NO.	AMENDMENTS	DATE

DRAWN:- JCG  
 CHECKED:-  
 DATE:- December 2025

HNY AREA  
 Area 7

SCALE:- NTS  
 DRAWING NO.  
 SDRO1



PROJECT:- 40mph speed limit  
 DRG. TITLE:- York Road, Cliffe

NO.	AMENDMENTS	DATE

DRAWN:- JCG  
 CHECKED:-  
 DATE:- December 2025

HNY AREA  
 Area 7

SCALE:- NTS  
 DRAWING NO.  
 YRC1