

NORTH YORKSHIRE COUNCIL
TEMPORARY CLOSURE OF PUBLIC FOOTPATH
15.65/5/2 KILLINGHALL
EMERGENCY NOTICE NO 125

ROAD TRAFFIC REGULATION ACT
1984 - SECTION 14(2b) (AS AMENDED)

North Yorkshire Council hereby gives notice that from 24TH June 2026 until 14th July 2026 inclusive, no pedestrian shall proceed along Public Footpath 15.65/5/2 in the Parish of Killinghall between grid references SE29465777 and SE29475775, due to public safety due to damaged handrails.

This Emergency closure will be followed by a six month closure until 23rd December 2026.

The closure will be put into effect when necessary by means of the erection of notices and signs and a local alternative route will be signed on site where appropriate.

Access for pedestrians to premises will be maintained at all times.

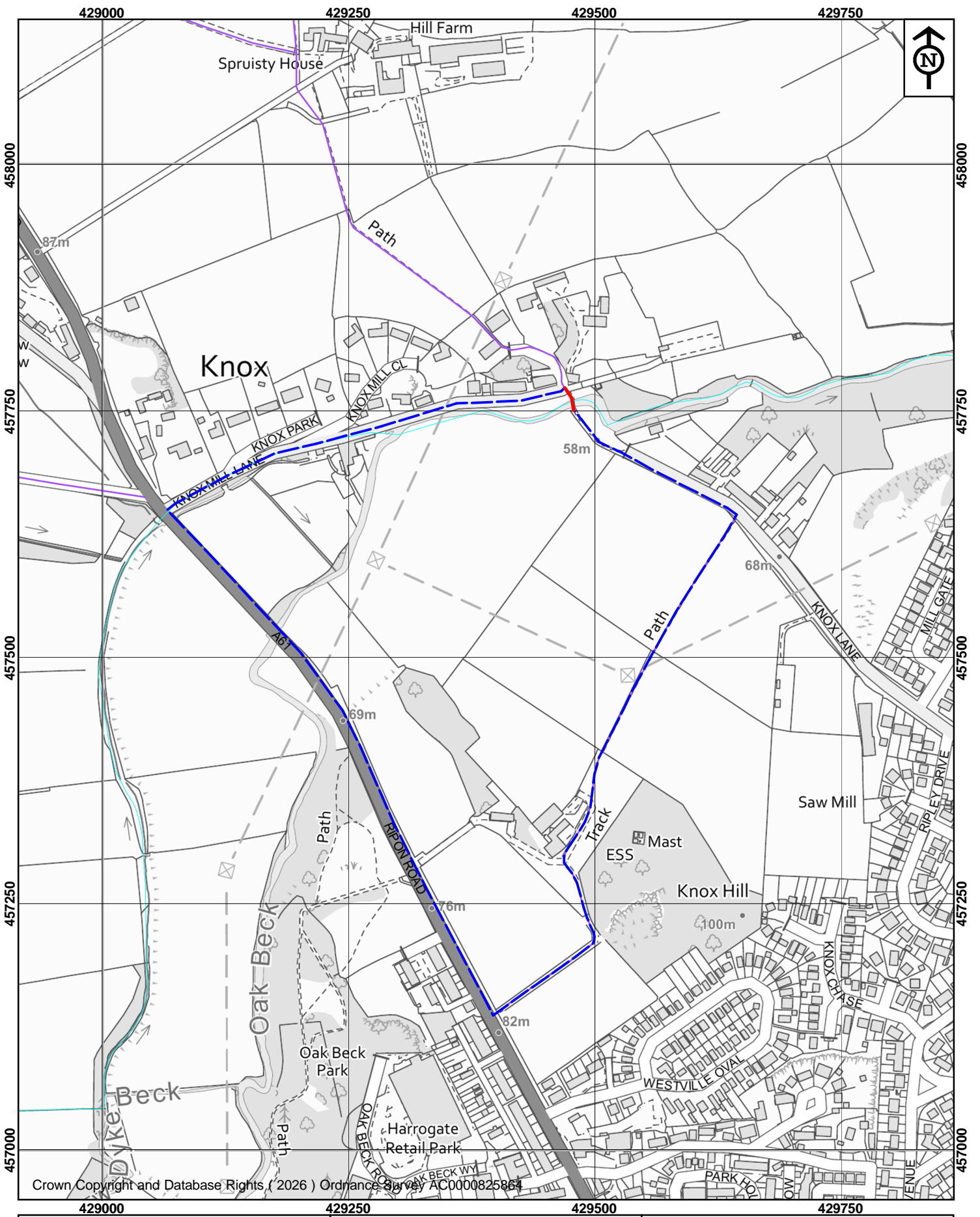
All enquiries to: Customer Services @ 0300 131 2 131

Dated 24 June 2026


BARRY KHAN
Assistant Chief Executive (Legal and Democratic Services)

OFFICIAL

OFFICIAL



Crown Copyright and Database Rights (2026) Ordnance Survey AC0000825864

| | | |
|--|--|--|
|  <p>NORTH YORKSHIRE COUNCIL</p> <p>Public Rights of Way County Hall Northallerton DL7 8AH</p> | <p>Key:</p> <p>Closed route — x —</p> <p>Alternative route - - - - -</p> <p>Public Footpath — — — — —</p> | <p>The North Yorkshire Council</p> <p>Temporary closure of Public Footpath 15.65/5/2 in Killinghall</p> |
| | <p>Map drawn on 24 June 2026</p> <p>Drawn by DS Scale 1:5000</p> | |

429500



457750

457750

58m

Crown Copyright and Database Rights (2026) Ordnance Survey AC0000825864


429500



Public Rights of Way
County Hall
Northallerton
DL7 8AH

Key:

Closed route 

Alternative route 

Public Footpath 

Map drawn on 24 June 2026

Drawn by DS

Scale 1:650

The North Yorkshire Council

Temporary closure of
Public Footpath 15.65/5/2 in
Killinghall

File Ref No. 72/15/65/5/2