

SITE NOTICE

**NOTICE OF MAKING OF A SPECIAL EXTINGUISHMENT AND DEFINITIVE MAP
AND STATEMENT MODIFICATION ORDER FOR CERTAIN HIGHWAYS WHICH
CROSS LAND OCCUPIED FOR THE PURPOSES OF A SCHOOL**

**HIGHWAYS ACT 1980
WILDLIFE AND COUNTRYSIDE ACT 1981**

THE NORTH YORKSHIRE COUNCIL

**PUBLIC FOOTPATH NO. 15.54/130, ASHVILLE COLLEGE, HARROGATE,
EXTINGUISHMENT ORDER 2026**

The above Order, made on 2 June 2026, under Section 118B(4) of the Highways Act 1980 and Section 53A(2) of the Wildlife and Countryside Act 1981, will extinguish the Public Footpath described below and modify The Former West Riding of Yorkshire Area 2 Definitive Map and Statement accordingly.

Public Footpath No. 15.54/130 between Grid Reference 42934 45316 and 42944 45323 will be extinguished. A replacement Footpath will be created by a separate legal process.

A copy of the Order and the Order map have been placed and may be seen free of charge during normal office hours at Harrogate Library, Victoria Avenue, Harrogate, North Yorkshire until 23 July 2026. Copies of the Order and map may be purchased from Countryside Access Service, North Yorkshire Council, County Hall, Northallerton, North Yorkshire, DL7 8AD (tel: 01609 532512) at a cost of £2.00, or can be downloaded free from our website www.northyorks.gov.uk/pathnotices.

Any representations about or objections to the Order may be sent in writing to Paul Dwyer, North Yorkshire Council, County Hall, Northallerton, North Yorkshire DL7 8AD or e-mail CATO@northyorks.gov.uk not later than 23 July 2026. Please state the grounds on which they are made.

Please note that objections/representations cannot be treated as confidential and may come into the public domain. Copies of any objections or representations received may be disclosed to interested parties, including the Planning Inspectorate where the case is referred to it for determination.

If no such representations or objections are duly made, or if any so made are withdrawn, The North Yorkshire Council may confirm the Order as an unopposed Order. If the Order is sent to the Secretary of State for the Environment for confirmation, any representations and objections which have not been withdrawn will be sent with the Order.

Dated: 25 June 2026

Barry Khan
Assistant Chief Executive
(Legal and Democratic Services)
County Hall
Northallerton
DL7 8AH



HIGHWAYS ACT 1980, SECTION 118B

WILDLIFE AND COUNTRYSIDE ACT 1981 SECTION 53A(2)

**SPECIAL EXTINGUISHMENT AND DEFINITIVE MAP AND STATEMENT
MODIFICATION ORDER FOR CERTAIN HIGHWAYS WHICH CROSS LAND
OCCUPIED FOR THE PURPOSES OF A SCHOOL**

THE NORTH YORKSHIRE COUNCIL

**PUBLIC FOOTPATH NO. 15.54/130, ASHVILLE COLLEGE, HARROGATE,
EXTINGUISHMENT ORDER 2026**

Barry Khan
Assistant Chief Executive
(Legal and Democratic Services)
County Hall
Northallerton
DL7 8AH

HIGHWAYS ACT 1980, SECTION 118B

WILDLIFE AND COUNTRYSIDE ACT 1981 SECTION 53A(2)

**SPECIAL EXTINGUISHMENT AND DEFINITIVE MAP AND STATEMENT MODIFICATION
ORDER FOR CERTAIN HIGHWAYS WHICH CROSS LAND OCCUPIED FOR THE PURPOSES
OF A SCHOOL**

THE NORTH YORKSHIRE COUNCIL

**PUBLIC FOOTPATH NO. 15.54/130, ASHVILLE COLLEGE, HARROGATE, EXTINGUISHMENT
ORDER 2026**

This Order is made by The North Yorkshire Council ("the Council") under Section 118B(4) of the Highways Act 1980 ("the 1980 Act") because it appears to the Council that as respects the relevant highway described in article 1 below ('the highway')-

- a) The council are the highway authority for the highway.
- b) The highway crosses land occupied for the purposes of a school; and
- c) It is expedient for the purposes of protecting the pupils or staff from-
 - i. Violence or the threat of violence,
 - ii. Harassment,
 - iii. Alarm or distress arising from unlawful activity,
 - iv. Any other risk to their health or safety arising from such activity,that the highway should be stopped up.

This Order is also made under section 53A(2) of the Wildlife and Countryside Act 1981 ("the 1981 Act") because it appears to the Council that The Former West Riding of Yorkshire Area 2 Definitive Map and Statement require modification in consequence of the occurrence of an event specified in section 53(3)(a)(i) of the 1981 Act, namely, the stopping up (as authorised by this Order) of a highway hitherto shown or required to be shown in the map and statement.

The Police Authority (North Yorkshire Police) for the area in which the highway lies has been consulted as required by section 118B(6) of the 1980 Act.

Harrogate Town Council have been consulted as required by Section 120(2)(a) of the 1980 Act.

BY THIS ORDER:

1. The public right of way over the land situated at Ashville College, Harrogate shown by a continuous bold line on the map contained in this Order and described in Part 1 of the Schedule to this Order shall be extinguished from the date of confirmation of this Order, and upon the occurrence of that extinguishment The Former West Riding of Yorkshire Area 2 Definitive Map and Statement shall be modified by deleting from it that public right of way, and the definitive statement shall be modified as described in Part 2 of the Schedule to this Order.


THE COMMON SEAL of THE NORTH
YORKSHIRE COUNCIL

was

hereunto affixed this

day of *2nd June*. 2026

in the presence of:-



W. Cooley
**AUTHORISED
SIGNATORY**

SCHEDULE

PART 1

Description of Public Right of Way to be Extinguished

<u>Section of Footpath as shown on the attached map</u>	<u>Position</u>	<u>Length (km)</u>	<u>Width (m)</u>
Public Footpath No. 15.54/130 marked with a bold continuous line and shown A-B on the attached plan.	Commences at Yew Tree Lane at Grid Reference 42934 45316 (Point A) and runs in a generally east north easterly direction for approximately 124 metres to Green Lane at Grid Reference 42944 45323 (Point B).	0.124	1.22

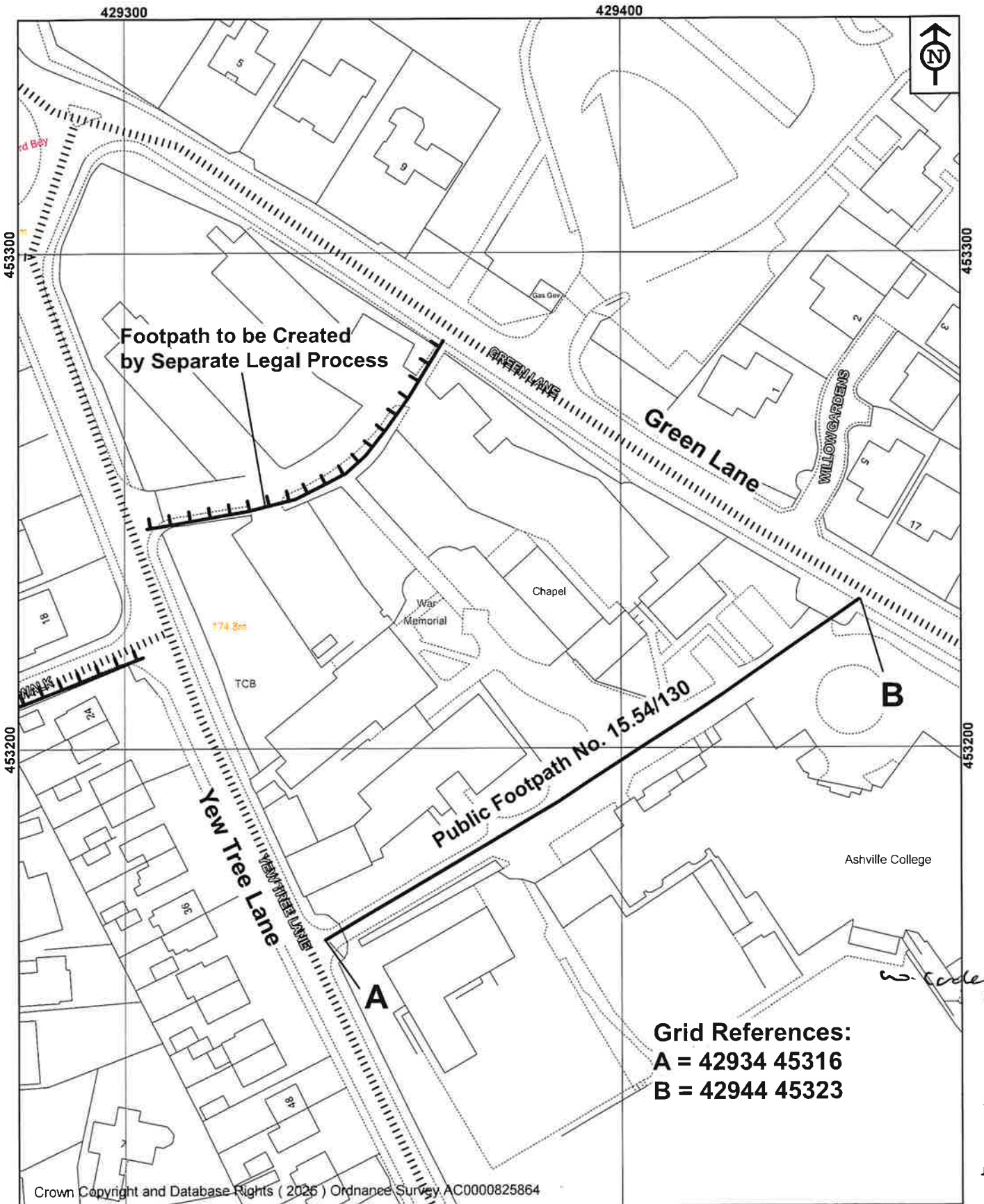
PART 2

Modification of Definitive Statement

Variation of Particulars of Path or Way

Path No.	Grid Reference End Points	Description	Nature of Surface	Length (km)	Width (M)	Lawful Obstructions & Conditions
15.54/130	SE29345316 SE29445323	Starts at Yew Tree Lane at approximate G.R. SE29345316 and continues in a generally east north easterly direction for approximately 124 metres to Green Lane at approximate G.R. SE29445323. Path Extinguished.	Tarmacadam	0.124 Total 0.124	1.22	

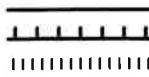
[crossed-out text to be deleted from Definitive Statement]



NORTH YORKSHIRE COUNCIL

Definitive Map Team
County Hall
Northallerton
DL7 8AH

Key:
Footpath to be deleted
Other footpaths
Maintainable Highways



Map drawn on 22 May 2026

Drawn by PD

Scale 1:1000

The North Yorkshire Council

Highways Act 1980 Section 118
Wildlife and Countryside Act 1981 Section 53A(2)
Special Extinguishment and Definitive Map and Statement Modification Order for Certain Highways Which Cross Land Occupied For The Purposes of a School
Public Footpath No. 15.54/130, Ashville College, Harrogate, Extinguishment Order 2026

File Ref No. HAR/2026/04/EO

N1316