

**Notice of Confirmation of Rail Crossing Diversion Order, Highways Act 1980, Section 119a, North Yorkshire County Council, Footpath No. 05.37/19 Snaygill, Skipton, Rail Crossing Diversion Order 2019** On 22/02/19, North Yorkshire County Council confirmed this Order, made under Section 119A of the Highways Act 1980 (as amended by the Transport & Works Act 1992). The effect of the Order is to divert the public footpath at Snaygill Level Crossing, Skipton from Grid Reference SD 9869 5003 running generally South for 175 metres over a rail crossing to GR SD 9874 4988 onto a new line from GR SD 9869 5003, then runs generally South for 45 metres to GR SD 9869 4998, Point C, then continues in generally South for 198 metres (passing under the A629 highway) to GR SD 9866 4979, then continues in south east for 12 metres to GR SD 9867 4979, Point E, then continues in East for 38 metres (via Railway underpass) to GR SD 9871 4978, then continues in a generally north for 110 metres to GR SD 9874 4988, then continues in East for 68 metres to GR SD 9881 4988, Point G. The new route will be 2 metres wide throughout on a natural surface. A copy of the Order & the Order map have been placed and may be seen free of charge during normal office hours at Skipton Library, High Street, Skipton, BD23 1JX until 18/04/19. Copies of the Order & map may be purchased from Waste & Countryside Services, County Hall, Northallerton, DL7 8AD (tel: 01609 532512) at a cost of £2.00, or can be downloaded free from the following website [www.northyorks.gov.uk/pathnotices](http://www.northyorks.gov.uk/pathnotices). The Order comes into force as from 04/04/19, but if any person aggrieved by the Order desires to question its validity, or that of any provision contained in it, on the ground that is not within the powers of the highways Act 1980 as amended, or on the ground that any requirement of the Act as amended, or of any regulation made under it has not been complied with in relation to the Order, he or she may under paragraph 2 of Schedule 2 to the act as applied by paragraph 5 of Schedule 6 to the Act, within 6 weeks from 07/03/19, make an application to the High Court.

Dated: 07/03/19

Barry Khan, Assistant Chief Executive, Legal and Democratic Services  
County Hall, Northallerton, DL7 8AD

**RAIL CROSSING DIVERSION ORDER**

**HIGHWAYS ACT 1980, SECTION 119A**

**NORTH YORKSHIRE COUNTY COUNCIL**

**FOOTPATH NO. 05.37/19 SNAYGILL, SKIPTON**

**RAIL CROSSING DIVERSION ORDER 2019**

Barry Khan  
Assistant Chief Executive  
(Legal and Democratic Services)  
County Hall  
Northallerton  
North Yorkshire  
DL7 8AH

**RAIL CROSSING DIVERSION ORDER**

**HIGHWAYS ACT 1980, SECTION 119A**

**NORTH YORKSHIRE COUNTY COUNCIL**

**FOOTPATH NO. 05.37/19 SNAYGILL, SKIPTON**

**RAIL CROSSING DIVERSION ORDER 2019**

This Order is made by North Yorkshire County Council ("the Authority") under Section 119A of the Highways Act 1980 ("the 1980 Act").

The Footpath described in paragraph 1 of this order in the authority's area crosses a railway otherwise than by a tunnel or bridge.

It appears to the authority that it is expedient in the interests of the safety of members of the public using, or likely to use, the said footpath that it should be diverted onto a new route on land owned by Fothergill Farms as described in the Schedule to this Order.

North Yorkshire county Council has required the operator of the railway to enter into an agreement to defray any compensation which becomes payable in consequence of the coming into force of this Order and any expenses which are incurred in bringing the new site of the path into a fit condition for use by the public.

Craven District Council and Skipton Town Council have been consulted as required by Section 120(2) of the 1980 Act.

BY THIS ORDER

1. The public right of way over the land situated at Snaygill, Skipton and shown by a bold continuous line on the map contained in this order and described in Part 1 of the Schedule hereto shall be extinguished after 28 days from the date of confirmation of this Order.
2. There shall at the end of 28 days from the date of confirmation of this Order be a public footpath over the land situated at Snaygill, Skipton described in Part 2 of the Schedule to this Order and shown by a bold broken line on the map attached to this Order.
3. The rights conferred on the public under this Order shall be subject to the limitations and conditions set out in Part 3 of the Schedule to this Order.

THE COMMON SEAL of NORTH  
YORKSHIRE COUNTY COUNCIL

Was hereunto affixed this 11<sup>th</sup> day  
of January 2019  
in the presence of:-



*Catrina Crabtree*

**AUTHORISED  
SIGNATORY**

## SCHEDULE

### PART 1

#### DESCRIPTION OF SITE OF EXISTING PATH OR WAY

<u>Section of Footpath to be extinguished as shown on the attached plan</u>	<u>Position</u>	<u>Width</u>
Marked by a bold continuous line and shown as A - B on the attached plan	Commences west of the railway line at Grid Reference 39869 45003 (Point A), then runs in a generally south easterly direction for approximately 175 metres to a pathway opening at Grid Reference 39874 44988 (Point B).	4' 6"

### PART 2

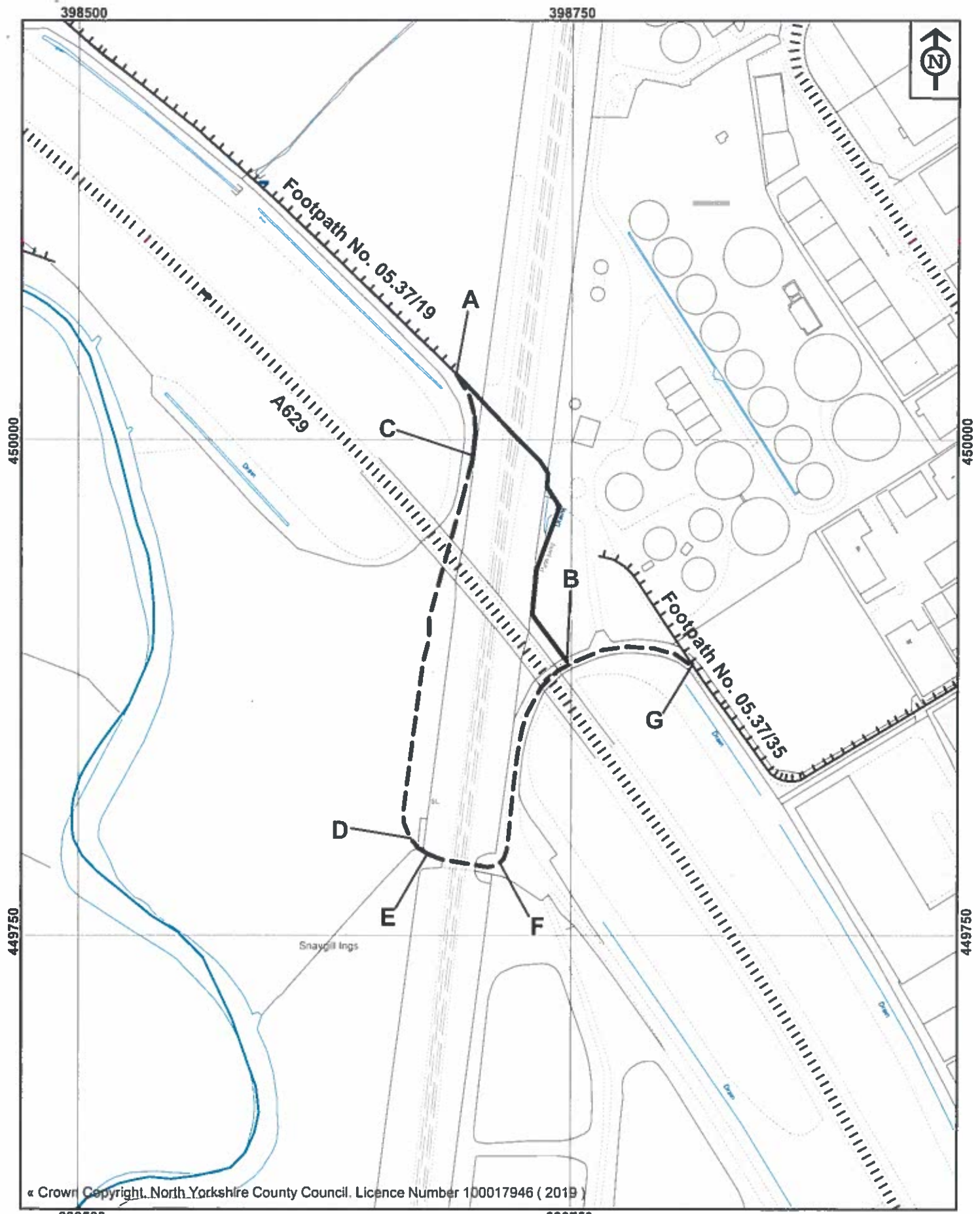
#### DESCRIPTION OF SITE OF NEW PATH OR WAY

<u>Section of Footpath to be created as shown on the attached map</u>	<u>Position</u>	<u>Width</u>
Marked by a bold broken line and shown as A - C - D - E - F - B - G on the attached plan the route will run on land under the ownership of Fothergill Farms, with the exception of section E - F as owned by Network Rail, sections A- C - D- E are a new route and sections F - B - G run on an existing access track.	Commences at Grid Reference 39869 45003, Point A, then runs in a generally southerly direction for approximately 45 metres to a kissing gate at Grid Reference 39869 44998, Point C, then continues in a generally southerly direction for 198 metres (passing under the A629 highway) to Grid Reference 39866 44979, Point D, then continues in a south easterly direction for 12 metres to a kissing gate at Grid Reference 39867 44979, Point E, then continues in an easterly direction for 38 metres (via Railway underpass) to Grid Reference 39871 44978, Point F, then continues in a generally north eastern direction for approximately 110 metres to Grid Reference 39874 44988, Point B and then continues in an easterly direction for 68 metres to Grid Reference 39881 44988, Point G.	2 metres


### PART 3

#### Limitations and Conditions

<u>Position on the Footpath to which limitations and conditions apply</u>	<u>Limitations and Conditions</u>
Grid Reference 39869 44998 (Point C)	A structure conforming to BS5709:2018, initially a kissing gate
Grid Reference 39867 44979 (Point E)	A structure conforming to BS5709:2018, initially a kissing gate.




© Crown Copyright. North Yorkshire County Council. Licence Number 100017946 (2019)





**North Yorkshire  
County Council**


Public Rights of Way  
Waste and Countryside Services  
County Hall  
Northallerton  
DL7 8AH

**Key:**

Footpath to be added 

Footpath to be deleted 

Other footpaths 

Maintainable Highways 

---

Map drawn on 10 January 2019

Drawn by ML | Scale 1:2500

**North Yorkshire County Council**

Highways Act 1980 Section 119A  
Footpath No. 05.37/19  
Snaygill Level Crossing, Skipton  
Rail Crossing Diversion Order 2019

---

File Ref No. CRA/2018/02

**RAIL CROSSING DIVERSION ORDER**

**HIGHWAYS ACT 1980, SECTION 119A**

**NORTH YORKSHIRE COUNTY COUNCIL**

**FOOTPATH NO. 05.37/19 SNAYGILL, SKIPTON**

**RAIL CROSSING DIVERSION ORDER 2019**

NORTH YORKSHIRE COUNTY COUNCIL in exercise of the powers conferred upon it in that behalf hereby confirm the foregoing Order (without any modification) as an Unopposed Order.

IN WITNESS whereof  
THE COMMON SEAL of NORTH  
YORKSHIRE COUNTY COUNCIL

Was hereunto affixed this 22<sup>nd</sup> day  
of February 2019

in the presence of:-



*Catrina Grant*

**AUTHORISED  
SIGNATORY**