

The following Notice is to inform the public that the landowner has submitted a legal document stating that they acknowledge the existence of those public rights of way across their land which are recorded on the definitive map, but that they do not intend to record any more public rights of way.

**Public rights of way which are already recorded on the definitive map are not affected by this Notice**, however, if you believe that there are other public rights of way which have not been recorded you can contact us for advice.

**Notice of landowner deposits under section 31(6) of the Highways Act  
1980 – Form CA17**

**NORTH YORKSHIRE COUNTY COUNCIL**

An application to deposit a map and statement under section 31(6) of the Highways Act 1980 has been made in relation to the land (or lands) described below and shown shaded red on the accompanying maps.

**PLEASE NOTE: This deposit may affect rights over the land described below. Deposits made under section 31(6) of the Highways Act 1980 may prevent deemed dedication of public rights of way over such land under section 31(1) of that Act.**

Description of the land(s):

**Spennithorne Estate, Leyburn**

In the Parishes of Spennithorne and Constable Burton in the District of Richmondshire.

The deposit was submitted by Simon Manthorpe, GSC Grays on behalf of NJD Chaytor and was received by this authority on 18 June 2018. The authority maintains a register of maps, statements and declarations deposited under section 31A of the Highways Act 1980. This register can be accessed online at [www.northyorks.gov.uk/paths](http://www.northyorks.gov.uk/paths) or can be inspected free of charge by making an appointment to view it at the address below at the times indicated below:

Public Rights of Way Team, North Yorkshire County Council, County Hall, Northallerton, DL7 8AH. Opening hours: Monday to Thursday 9am - 5pm, Friday 9am – 4.30pm.

**Tel: 01609 780780** Minicom (for hearing impaired individuals): 0845 603 6391

David Bowe  
Corporate Director  
Business & Environmental Services  
North Yorkshire County Council

**26 June 2018**



414000

415000



490000

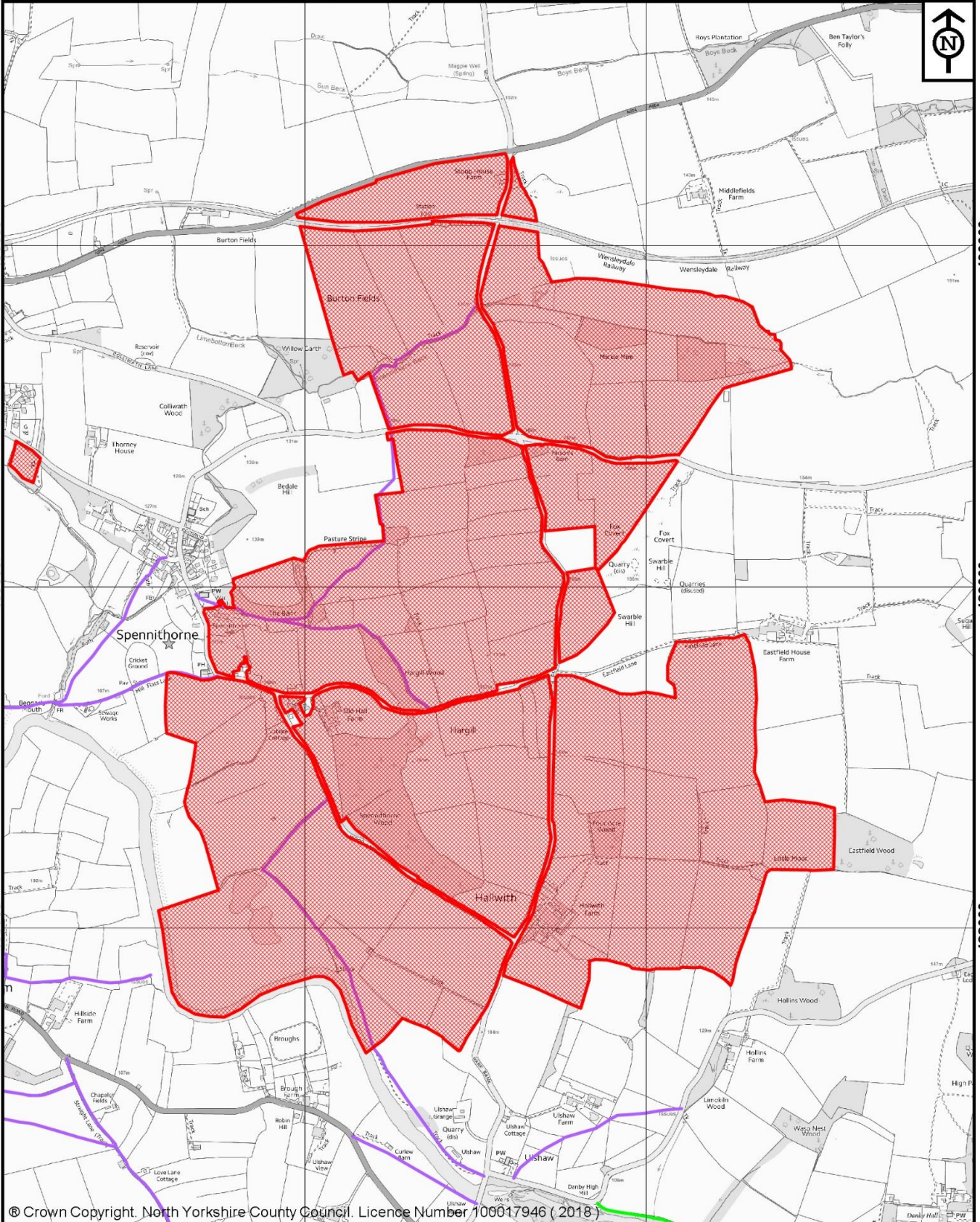
490000

489000

489000

488000

488000



© Crown Copyright. North Yorkshire County Council. Licence Number 100017946 ( 2018 )




414000

415000



**North Yorkshire  
County Council**

Public Rights of Way  
Waste and Countryside Services  
County Hall  
Northallerton  
DL7 8AH

**Key:**  
Public Footpath   
Public Bridleway   
Area of land to which deposit relates 

Map drawn on 26 June 2018  
Drawn by BB Scale 1:15000

**North Yorkshire County Council**

Notice of Landowner Deposit  
under Highways Act 1980  
Section 31(6)

File Ref No. RICH/1993/420/S31