

NORTH YORKSHIRE COUNTY COUNCIL  
(TEMPORARY PROHIBITION OF PEDESTRIANS)  
PUBLIC FOOTPATHS 05.42/24/1 & 05.42/18/1, THORNTON IN LONSDALE AND 05.26/30/1,  
INGLETON AND 05.9/11/1, BURTON IN LONSDALE  
ORDER 2020 NO 334  
Road Traffic Regulation Act 1984 – Section 14(1) (as amended)

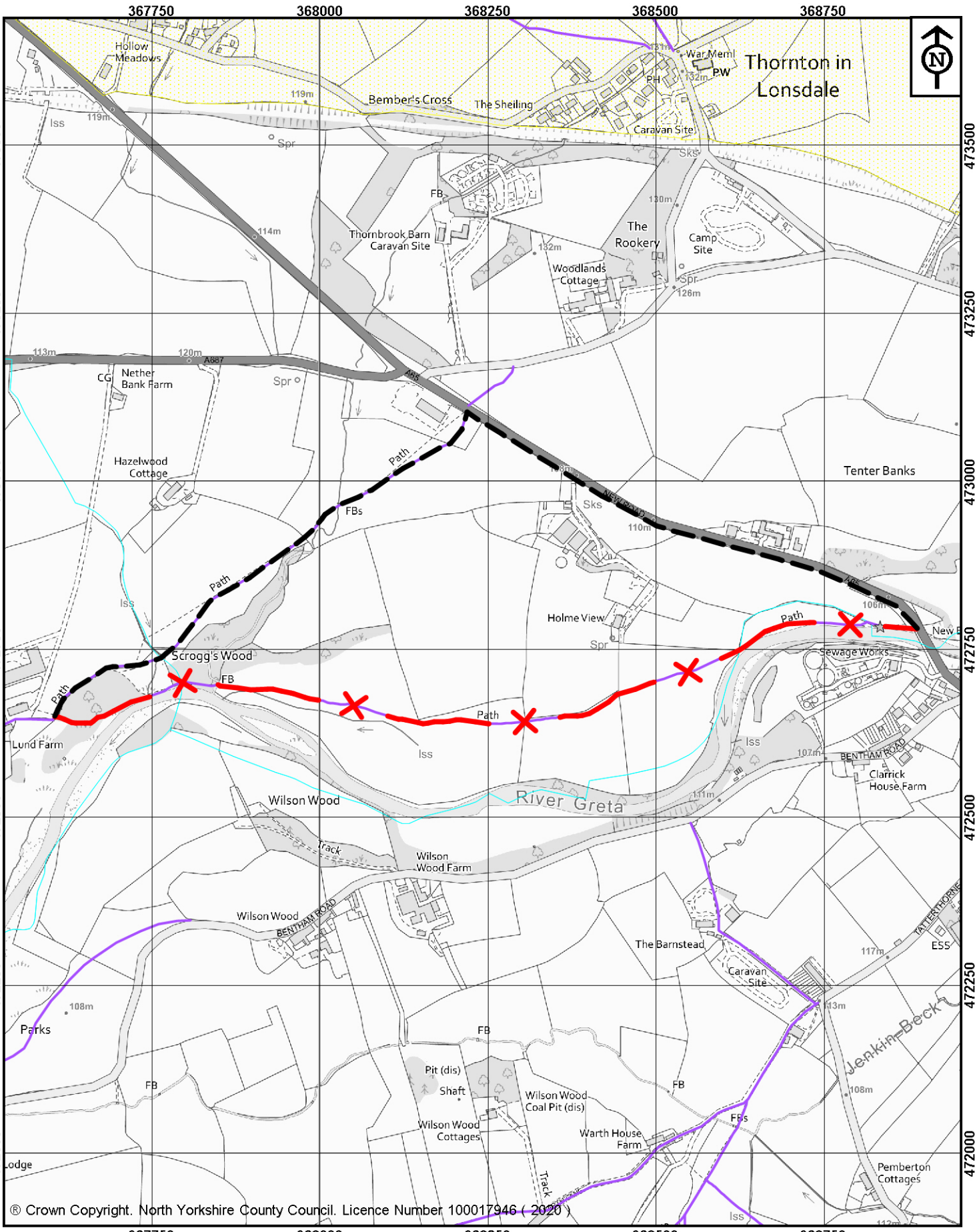
Notice is hereby given that the above Order, the effect of which is to prohibit any public access along Public Footpaths 05.42/24/1 & 05.42/18/1, Thornton In Lonsdale and 05.26/30/1, Ingleton and 05.9/11/1, Burton In Lonsdale, between grid references SD68887278 and SD67607264, due to erosion resulting in the route not being safe for the public has been continued in force for a further twelve months until 18<sup>th</sup> May 2023 or until the completion of the works (whichever is the earlier), under Section 15(3) of the above Act with the approval of the Secretary of State for Transport.

The further continuation of the closure will be put into effect by notices and signs. An alternative route will be signed on site.


**All enquiries to: Customer Services Tel: 01609 780780**

Further details can be viewed at: <https://www.northyorks.gov.uk/rights-way-public-notices>

Dated: 19<sup>th</sup> May 2022






© Crown Copyright. North Yorkshire County Council. Licence Number 100017946 (2020)



**North Yorkshire  
County Council**

Public Rights of Way  
Waste and Countryside Services  
County Hall  
Northallerton  
DL7 8AH

**Key:**  
 Closed route   
 Alternative route   
 Public Footpath 

Map drawn on 24 November 2020  
 Drawn by AA Scale 1:7500

**North Yorkshire County Council**

Temporary closure of  
 Public Footpaths 05.42/24/1,  
 05.42/18/1, 05.9/11/1 & 05.26/30/1  
 in Thornton In Lonsdale, Burton In Lonsdale  
 & Ingletton

File Ref No. 72/05/42/24/1/19/11/2020