

North Yorkshire County Council

Notice of Confirmation of a Public Path Diversion Order Highways Act 1980 North Yorkshire County Council Public Footpaths 15.101/5, 15.101/30 & 15.108/14, Ross Farm, Beckwithshaw & North Rigton Diversion Order 2021

The above named Order, made under Section 119 of the Highways Act 1980, was confirmed on 29/04/22. The effect of the Order as confirmed is to divert the Public Footpaths as follows: Public Footpath 15.101/5 between SE27435182 & SE27335195 will be diverted onto a new route from SE27435182 to SE27455190, SE27415193 & to SE27345196. Public Footpath 15.108/14 in North Rigton Parish & 15.101/30 in Beckwithshaw Parish between SE27425196 & SE27345196 will be diverted onto a new route from SE27425196 to join Footpath 15.101/5 at SE27415193.

Notice of Confirmation of a Public Path Extinguishment Order Highways Act 1980

North Yorkshire County Council Public Footpath 15.18/10, Burton Leonard School, Burton Leonard Extinguishment Order 2022.

The above Order made under Section 118 of the Highways Act 1980 was confirmed on 29/04/22. The effect of the Order as confirmed is to extinguish the Public Footpath as follows. Public Footpath 15.18/10, Burton Leonard, will be extinguished between its junction with footpath 15.18/12 at SE32656367 & its junction with footpath 15.18/22 at SE32586376. A copy of the orders as confirmed & the Order Maps may be seen free of charge during normal office hours at Harrogate Library, North Yorkshire until 23/06/2022. Copies of the Order & Map may be purchased from Travel, Environmental & Countryside Services, North Yorkshire County Council, County Hall, Northallerton, North Yorkshire, DL7 8AD tel 01609532512 at a cost of £2, or can be downloaded free from our website www.northyorks.gov.uk/pathnotices. The Orders come into force 12/05/22, but if a person aggrieved by the Order wants to question its validity, or that of any provision contained in it, on the ground that it is not within the powers of the Highways Act 1980 as amended, or on the ground that any requirement of the Act, as amended, or of any regulation made under the Act has not been complied with in relation to the Order, he or she may, under Paragraph 2 of Schedule 2 to the Act as applied by Paragraph 5 of Schedule 6 to the Act, within 6 weeks from 12/05/22, make an application to the High Court.

Dated 12/05/22 Barry Khan, Assistant Chief Executive, Legal & Democratic Services

PUBLIC PATH DIVERSION ORDER

HIGHWAYS ACT 1980

NORTH YORKSHIRE COUNTY COUNCIL

**PUBLIC FOOTPATHS 15.101/5, 15.101/30 & 15.108/14, ROSS FARM,
BECKWITHSHAW & NORTH RIGTON
DIVERSION ORDER 2021**

Barry Khan
Assistant Chief Executive
(Legal and Democratic Services)
County Hall
Northallerton
DL7 8AH

PUBLIC PATH DIVERSION ORDER

HIGHWAYS ACT 1980

NORTH YORKSHIRE COUNTY COUNCIL

PUBLIC FOOTPATHS 15.101/5, 15.101/30 & 15.108/14, ROSS FARM, BECKWITHSHAW & NORTH RIGTON DIVERSION ORDER 2021

This Order is made by North Yorkshire County Council ("the Authority") under Section 119 of the Highways Act 1980 ("the 1980 Act") because it appears to the Authority that in the interests of the owner(s) of the land crossed by the Public Footpaths described in Paragraph 1 of this Order it is expedient that the line of the Path(s) should be diverted.

Mr. Stuart Cooke, The Stables, Shaw Lane, Beckwithshaw, Harrogate, HG3 1QZ has agreed to defray any compensation which becomes payable in consequence of the coming into force of this Order and any expenses which are incurred in bringing the new site of the Path(s) into a fit condition for use by the public.

Harrogate Borough Council and North Rigton & Beckwithshaw Parish Council(s) have been consulted as required by Section 120(2) of the 1980 Act.

BY THIS ORDER:

1. The public right of way over the land situated at Ross Farm, Beckwithshaw & North Rigton and shown by a bold continuous line on the map contained in this Order and described in Part 1 of the Schedule to this Order shall be stopped up on the date on which the Authority certifies, in accordance with Section 119(3)(b) of the 1980 Act, that work to the new section of path, as described in Part 2 of the Schedule, has been completed to the reasonable satisfaction of the Authority. Under no circumstances shall such certification be given before the date of confirmation of this Order.
2. There shall from the date of the above mentioned certification be the Public Footpaths over the land situated at Ross Farm, Beckwithshaw & North Rigton described in Part 2 of the Schedule to this Order and shown by a bold broken line on the map contained in this Order.
3. The following works shall be carried out by the applicant in relation to the highway described in Part 2 of the Schedule: The provision of a pedestrian gap to BS5709:2018 at Point I and a pedestrian bridge incorporating a pedestrian gate to BS5709:2018 to cross the Crimple Beck at Point F.
4. The rights conferred on the public under this Order shall be subject to the limitations and conditions set out in Part 3 of the Schedule.

THE COMMON SEAL of NORTH
YORKSHIRE COUNTY COUNCIL

was hereunto affixed this 24 day
of December 2021
in the presence of:-

Catharina Lake
**AUTHORISED
SIGNATORY**
NOT PROTECTIVELY MARKED



SCHEDULE

PART 1

DESCRIPTION OF SITE OF EXISTING PUBLIC FOOTPATHS

<u>Section of Footpath as shown on the attached map</u>	<u>Position</u>	<u>Width</u>
Public Footpath 15.101/5 as marked with a bold continuous line (A-B) on the attached plan.	Starts at Grid Reference 42743 45182 (Point A) and proceeds in a north west direction for approximately 164 metres, via a stile to its junction with Public Footpath 15.101/30 at Grid Reference 42733 45195 (Point B).	0.9 metres
<u>Section of Footpath as shown on the attached map</u>	<u>Position</u>	<u>Width</u>
Public Footpath 15.101/30 as marked with a bold continuous line (E to Parish boundary) on the attached plan.	Starts at Grid Reference 42734 45196 (Point E) and proceeds in a north east direction along the access track for approximately 18 metres to the Beckwithshaw Parish Boundary.	0.9 metres
<u>Section of Footpath as shown on the attached map</u>	<u>Position</u>	<u>Width</u>
Public Footpath 15.108/14 as marked with a bold continuous line (C-D to Parish boundary) on the attached plan.	Starts at a stile at Grid Reference 42742 45196 (Point C) and proceeds in a north west direction via a gate for approximately 41 metres to Grid Reference 42740 45199 (Point D) and then in a south west direction for approximately 51 metres to the North Rigton Parish boundary.	0.9 metres

PART 2

DESCRIPTION OF SITE OF NEW PUBLIC FOOTPATHS

<u>Section of Footpath as shown on the attached map</u>	<u>Position</u>	<u>Width</u>
Public Footpath 15.101/5 as marked with a bold dashed line (A-G-H-I-E) on the attached plan.	Commencing at Grid Reference 42743 45182 (Point A) and proceeding in a north north east direction for approximately 80 metres to Grid Reference 42745 45190 (Point G) and then in a generally north west direction for approximately 53 metres to its junction with Footpath 15.108/14 at Grid Reference 42741 45193 (Point H) and then continuing in a generally north west direction for approximately 74 metres to a gap at Grid Reference 42734 45195 (Point I) and continuing in a north west direction for approximately 4 metres to the access track at Grid Reference 42734 45196 (Point E).	2 metres
Public Footpath 15.108/14 as marked with a bold dashed line (C-F-H) on the attached plan.	Commencing at Grid Reference 42742 45196 (Point C) and proceeding in a south west direction to the east of the boundary wall for approximately 15 metres to a bridge across the Crimple Beck at Grid Reference 42742 45194 (Point F) and then continuing in a south west direction for approximately 11 metres to its junction with Footpath 15.101/5 at Grid Reference 42741 45193 (Point H).	2 metres

PART 3

Limitations and Conditions

<u>Position on Public Footpath 15.101/5 to which limitations and conditions apply</u>	<u>Limitations and Conditions</u>
Grid Reference 42734 45195 (Point I)	Pedestrian Gap to BS5709:2018
<u>Position on Public Footpath 15.108/14 to which limitations and conditions apply</u>	<u>Limitations and Conditions</u>
Grid Reference 42742 45194 (Point F)	Pedestrian Bridge no more than 8 metres in length and incorporating a Pedestrian Gate to BS5709:2018.

PUBLIC PATH DIVERSION ORDER

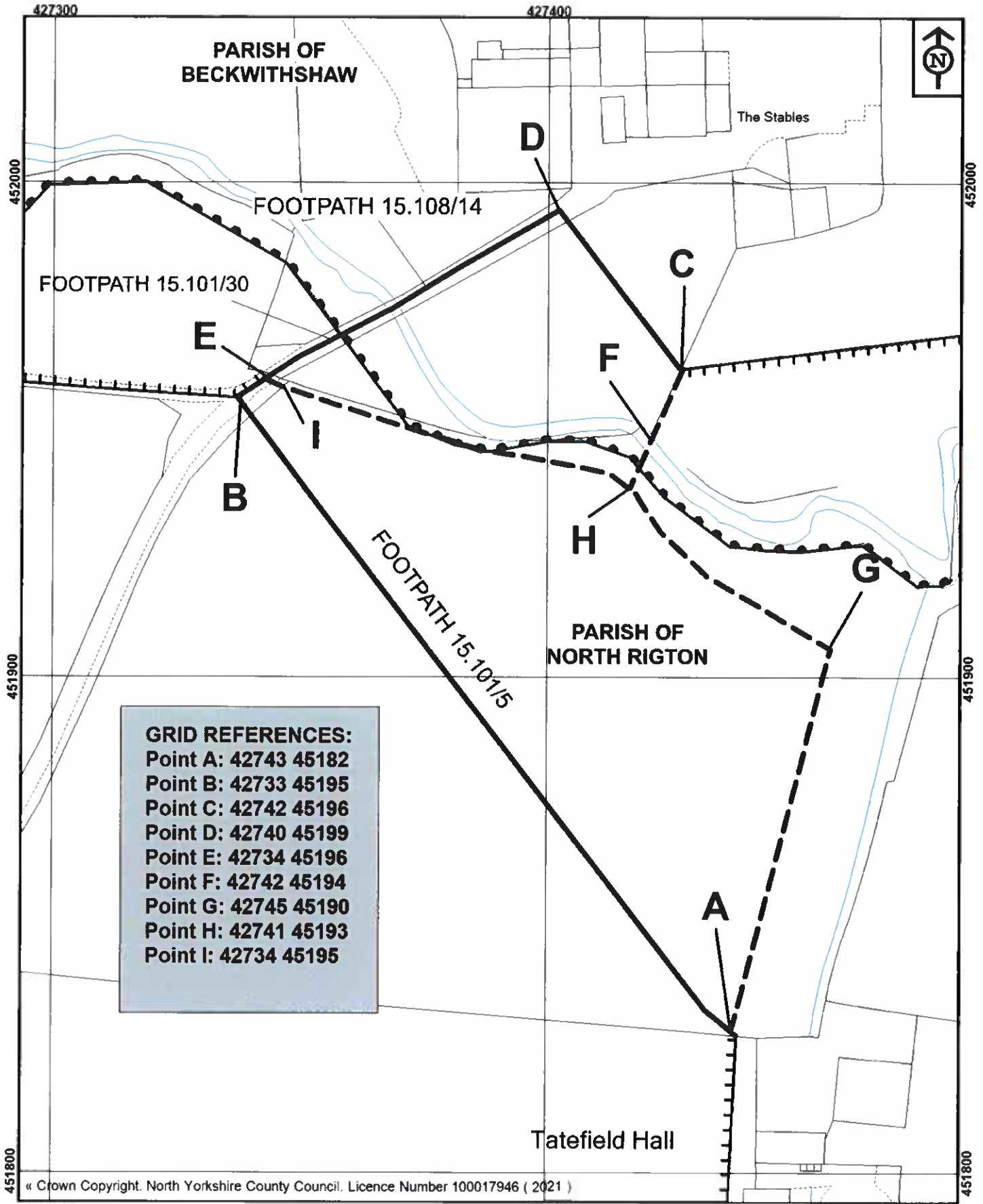
HIGHWAYS ACT 1980

NORTH YORKSHIRE COUNTY COUNCIL

PUBLIC FOOTPATHS 15.101/5, 15.101/30 & 15.108/14, ROSS FARM, BECKWITHSHAW & NORTH RIGTON DIVERSION ORDER 2021


NORTH YORKSHIRE COUNTY COUNCIL in exercise of the powers conferred upon it in that behalf hereby confirm the foregoing Order (without any modification) as an Unopposed Order.

IN WITNESS whereof
THE COMMON SEAL of NORTH
YORKSHIRE COUNTY COUNCIL
was hereunto affixed this day
of
in the presence of:-



GRID REFERENCES:
 Point A: 42743 45182
 Point B: 42733 45195
 Point C: 42742 45196
 Point D: 42740 45199
 Point E: 42734 45196
 Point F: 42742 45194
 Point G: 42745 45190
 Point H: 42741 45193
 Point I: 42734 45195


© Crown Copyright. North Yorkshire County Council. Licence Number 100017946 (2021)





**North Yorkshire
County Council**


Public Rights of Way
Waste and Countryside Services
County Hall
Northallerton
DL7 8AH

Key:

Footpaths to be added 

Footpaths to be deleted 

Other footpaths 

Parish Boundary 

Map drawn on 20 December 2021

Drawn by SCM | Scale 1:1000

North Yorkshire County Council

Highways Act 1980 Section 119

Public Footpaths 15.101/5,
15.101/30 & 15.108/14,
Ross Farm, Beckwithshaw &
North Rigton Diversion Order 2021

File Ref No. HAR/2021/14/DO

PUBLIC PATH DIVERSION ORDER

HIGHWAYS ACT 1980

NORTH YORKSHIRE COUNTY COUNCIL

PUBLIC FOOTPATHS 15.101/5, 15.101/30 & 15.108/14, ROSS FARM, BECKWITHSHAW & NORTH RIGTON DIVERSION ORDER 2021

NORTH YORKSHIRE COUNTY COUNCIL in exercise of the powers conferred upon it in that behalf hereby confirm the foregoing Order (without any modification) as an Unopposed Order.

IN WITNESS whereof
THE COMMON SEAL of NORTH
YORKSHIRE COUNTY COUNCIL
was hereunto affixed this 29 day
of April 2022
in the presence of:-

Catrina Lamb
AUTHORISED
SIGNATORY

