

Notice of Confirmation of a Definitive Map Modification Order, North Yorkshire County Council, Section 53 Wildlife And Countryside Act 1981, District Of Craven (Outside The Yorkshire Dales National Park) Definitive Map & Statement, Upgrading of Public Footpath No 05.36/30 to Bridleway, Brockhole Lane, Settle Modification Order 2018

On 23/09/20, above named Order was confirmed. The effect of the Order as confirmed is to modify the Definitive Map by upgrading the public footpath commencing at Grid Reference 38205 46316, at the junction with Ingfield Lane & proceeds in a south south-westerly direction for approximately 463 metres along Brockhole Lane to Grid Reference 38199 46272 at the junction with public footpath 05.36/29/1, then proceeds in a south south-westerly direction for approximately 702 metres along Brockhole Lane to Grid Reference 38178 46208 at the junction with Lodge Road, east of the property known as Hoyman Laithe. A copy of the order as confirmed and the Order Map have been placed and may be seen free of charge during normal office hours at Settle Library, North Yorkshire until 20/11/20. Copies of the Order and Map may be purchased there at a reasonable cost. If a person aggrieved by the Order wants to question its validity, or that of any provision contained in it, on the ground that it is not within the powers of the Wildlife and Countryside Act 1981, or on the ground that any requirement of the Act, or of any regulation made under the Act has not been complied with in relation to the Order, he or she may, under Schedule 12 to the Act, within 6 weeks from 08/10/20, make an application to the High Court.

Dated: 08/10/20

Barry Khan, Assistant Chief Executive, Legal and Democratic Services

NORTH YORKSHIRE COUNTY COUNCIL

WILDLIFE AND COUNTRYSIDE ACT 1981

**DISTRICT OF CRAVEN (OUTSIDE THE YORKSHIRE DALES NATIONAL
PARK) DEFINITIVE MAP AND STATEMENT**

**UPGRADING OF PUBLIC FOOTPATH No 05.36/30 TO BRIDLEWAY,
BROCKHOLE LANE, SETTLE
MODIFICATION ORDER 2018**

Barry Khan
Assistant Chief Executive
(Legal and Democratic Services)
County Hall
Northallerton
North Yorkshire
DL7 8AD

NORTH YORKSHIRE COUNTY COUNCIL

WILDLIFE AND COUNTRYSIDE ACT 1981

**DISTRICT OF CRAVEN (OUTSIDE THE YORKSHIRE DALES NATIONAL PARK) DEFINITIVE MAP
AND STATEMENT**

**UPGRADING OF PUBLIC FOOTPATH No 05.36/30 TO BRIDLEWAY,
BROCKHOLE LANE, SETTLE
MODIFICATION ORDER 2018**

This order is made by North Yorkshire County Council under Section 53(2)(a) of the Wildlife and Countryside Act 1981 ("the Act") because it appears to the authority that the District of Craven (Outside The Yorkshire Dales National Park) Definitive Map and Statement require modification in consequence of the occurrence of an event specified in Section 53(3)(c)(ii). This is due to the discovery by the authority of evidence which (when considered with all other relevant evidence available to them) shows that a right of way which is shown in the map and statement as a highway of a particular description ought to be there shown as a highway of a different description.

The authority has consulted with every local authority whose area includes the land to which the order relates. North Yorkshire County Council hereby order that:-

1. For the purpose of this Order the relevant date is 28th of August 2018.
2. The District of Craven (Outside The Yorkshire Dales National Park) Definitive Map and Statement shall be modified as described in Part I and Part II of the Schedule and shown on the map attached to the Order.
3. This Order shall take effect on the date it is confirmed and may be cited as the Public Footpath No 05.36/30/1 Modification Order 2018.

SCHEDULE

PART I

**Modification of Definitive Map
Description of path or way to be upgraded to bridleway**

<u>Section of Footpath as shown on the attached map</u>	<u>Description</u>
Marked by a bold broken black continuous line and shown as Points A-B-C	Commencing at Grid Reference 38205 46316 Point A, at the junction with Ingfield Lane and proceeds in a south south-westerly direction for approximately 463 metres along Brockhole Lane to Grid Reference 38199 46272 Point B at the junction with public footpath 05.36/29/1, then proceeds in a south south-westerly direction for approximately 702 metres along Brockhole Lane to Grid Reference 38178 46208 Point C at the junction with Lodge Road, east of the property known as Hoyman Laithe.

PART II

Modification of Definitive Statement
Particulars of path or way to be upgraded to Bridleway

<u>Path No.</u>	<u>Grid Reference End Points</u>	<u>Description</u>	<u>Nature of Surface</u>	<u>Length (Km)</u>	<u>Width (M)</u>	<u>Lawful Obstructions And Conditions</u>
05.36/30/	38205 46316 (Start Point) to 38178 46208 (End Point)	Commencing at Grid Reference 38205 46316 at the junction with Ingfield Lane and proceeds in a south south-westerly direction for approximately 463 metres along Brockhole Lane to Grid Reference 38199 46272 at the junction with public footpath 05.36/29/1, then proceeds in a south south-westerly direction for approximately 702 metres along Brockhole Lane to Grid Reference 38178 46208 at the junction with Lodge Road, east of the property known as Hoyman Laithe.	Gravel Track	0.03 0.28 0.23 0.188 0.156 0.281 Total 1.165km	6.0 - 3.7 3.7 - 5.4 5.4 - 4.5 5.8 3.7 3.7	A structure conforming to BS5708:2018, initially a bridle gate at GR 38199 46270 Field Gate A structure conforming to BS5708:2018, initially a bridle gate at GR 38179 46209

THE COMMON SEAL of NORTH
YORKSHIRE COUNTY COUNCIL

was hereunto affixed this 29 day of
August 2018 in the presence of:-)
)
)

The foregoing order is hereby confirmed
subject to the red ink modifications thereon

Mark Yates 23 SEP 2020

An Inspector appointed by The Secretary
of State for Environment, Food and
Rural Affairs

**AUTHORISED
SIGNATORY**



NORTH YORKSHIRE COUNTY COUNCIL

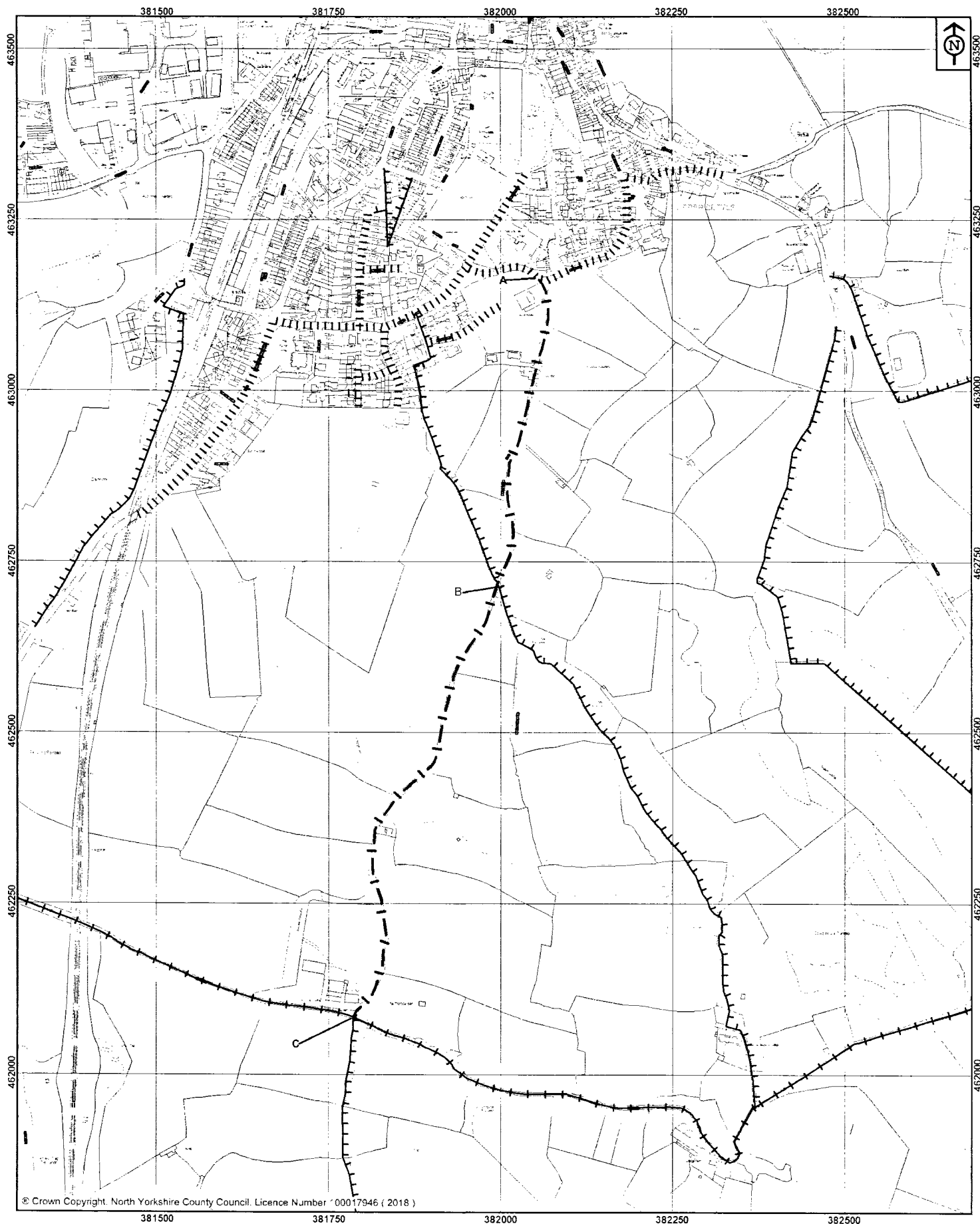
WILDLIFE AND COUNTRYSIDE ACT 1981

DISTRICT OF CRAVEN (OUTSIDE THE YORKSHIRE DALES NATIONAL PARK) DEFINITIVE MAP
AND STATEMENT

UPGRADING OF PUBLIC FOOTPATH No 05.36/30 TO BRIDLEWAY,
BROCKHOLE LANE, SETTLE
MODIFICATION ORDER 2018

~~NORTH YORKSHIRE COUNTY COUNCIL in exercise of the powers conferred upon it in that behalf hereby confirm
the foregoing Order (without any modification) as an Unopposed Order.~~

~~IN WITNESS whereof)
THE COMMON SEAL of NORTH)
YORKSHIRE COUNTY COUNCIL)
was hereunto affixed this day of)
..... 2018)
in the presence of:-)~~



© Crown Copyright. North Yorkshire County Council. Licence Number 00017946 (2018)



**North Yorkshire
County Council**


Public Rights of Way
Waste and Countryside Services
County Hall
Northallerton
DL7 8AH

Key:

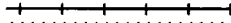
Footpath to be upgraded



Other footpaths



Other bridleways



Maintainable Highways



Map drawn on 28 August 2018

Drawn by RWA

Scale 1:5000

North Yorkshire County Council

Wildlife and Countryside Act 1981

Section 53

Upgrading of Public Footpath No. 05 36/30
to Bridleway, Brockhole Lane, Settle
Modification Order 2018

File Ref No. CRA/2004/01/DMMO

NORTH YORKSHIRE COUNTY COUNCIL**WILDLIFE AND COUNTRYSIDE ACT 1981****DISTRICT OF CRAVEN (OUTSIDE THE YORKSHIRE DALES NATIONAL PARK)**
DEFINITIVE MAP AND STATEMENT**PUBLIC BRIDLEWAY NO 05.36/30, BROCKHOLE LANE, SETTLE**
MODIFICATION ORDER 2009

This Order is made by North Yorkshire County Council under Section 53(2)(a) of the Wildlife and Countryside Act 1981 ("the Act") because it appears to that authority that the District of Craven (Outside the Yorkshire Dales National Park) Definitive Map and Statement require modification in consequence of the occurrence of an event specified in Section 53(3)(c)(ii) of the Act, namely, the discovery by the authority of evidence which (when considered with all other relevant evidence available to them) shows that a highway shown in the map and statement as a highway of a particular description ought to be there shown as a highway of a different description.

The authority have consulted with every local authority whose area includes the land to which the Order relates. North Yorkshire County Council hereby order that:-

1. For the purposes of this Order the relevant date is 13 November 2009.
2. The District of Craven (Outside the Yorkshire Dales National Park) Definitive Map and Statement shall be modified as described in Part 1 and Part 2 of the Schedule and shown on the map attached to the Order.
3. This Order shall take effect on the date it is confirmed and may be cited as "Public Bridleway No 05.36/30, Brockhole Lane, Settle Modification Order 2009".

SCHEDULE**PART 1****MODIFICATION OF DEFINITIVE MAP****DESCRIPTION OF PATH OR WAY TO BE ADDED**

<u>Section of Bridleway as shown on the attached map</u>	<u>Description</u>
Marked by a bold broken black line and shown as A – B – C.	Commences at Grid Reference 38205 46316 (Point A) at the junction with Ingfield Lane and proceeds in a south-south-westerly direction for approximately 463 metres along Brockhole Lane to Grid Reference 38199 46272 (Point B) at the junction with Public Footpath 05.36/29/1, then proceeds in a south-south-westerly direction for approximately 702 metres along Brockhole Lane to Grid Reference 38178 46208 (Point C) at the junction with Lodge Road, east of the property known as Hoyman Laithe.

PART 2

MODIFICATION OF DEFINITIVE STATEMENT

PARTICULARS OF PATH OR WAY TO BE ADDED

<u>Path Number</u>	<u>Grid Reference End Points</u>	<u>Description</u>	<u>Nature of Surface</u>	<u>Length (km)</u>	<u>Width (m)</u>	<u>Lawful Obstructions and Conditions</u>
05.36/30	38205 46316 (Start Point) to 38178 46208 (End Point)	Commences at Grid Reference 38205 46316 at the junction with Ingfield Lane and proceeds in a south-south-westerly direction for approximately 463 metres along Brockhole Lane to Grid Reference 38199 46272 at the junction with Public Footpath 05.36/29/1, then proceeds in a south-south-westerly direction for approximately 702 metres along Brockhole Lane to Grid Reference 38178 46208 at the junction with Lodge Road, east of the property known as Hoyman Laithe.	Gravel Track	0.463 km 0.702 km Total 1.165 km	1.6 m	Gate/Kissing Gate (GR 38199 46270) Gate/Kissing Gate (GR 38179 46209)

THE COMMON SEAL of NORTH)
YORKSHIRE COUNTY COUNCIL)
was hereunto affixed this 27th day)
of November 2009 in the presence)
of:)



**AUTHORISED
SIGNATORY**

