

SCOTTS

SOLICITORS

72/1150
10

MARKET PLACE LEYBURN
NORTH YORKSHIRE DL8 5AP
TEL. (0969) 22227 FAX (0969) 24023

MALCOLM W. SCOTT, M.A. (CANTAB.)
J. S. HUNTINGTON
IAN C. SCOTT, B.A.
DAVID G. SMEE, LL.B.

ALSO AT
RICHMOND (0748) 6161
BEDALE (0677) 22585
HAWES (0969) 667215

OUR REF JSH/CLS

YOUR REF 72/1/50/RC/LG

15th October, 1990.

Dear Sir,

Highways Act 1980
Section 31(6)
Hauxwell Estate, Leyburn

We refer to our letter of the 8th October and our subsequent telephone conversation when you mentioned that our plan was not accurate in every respect.

We enclose a further plan which we have prepared which we believe follows the routes shown on the definitive plan. No doubt you will let us know if this is not the case.

We return your copy plan.

Again, we should be pleased if you will accept this letter as a statement on behalf of our client that he admits the rights of way shown on the enclosed plan.

Yours faithfully,



County Surveyor,
North Yorkshire County Council,
County Hall,
NORTHALLERTON. DL7 8AH

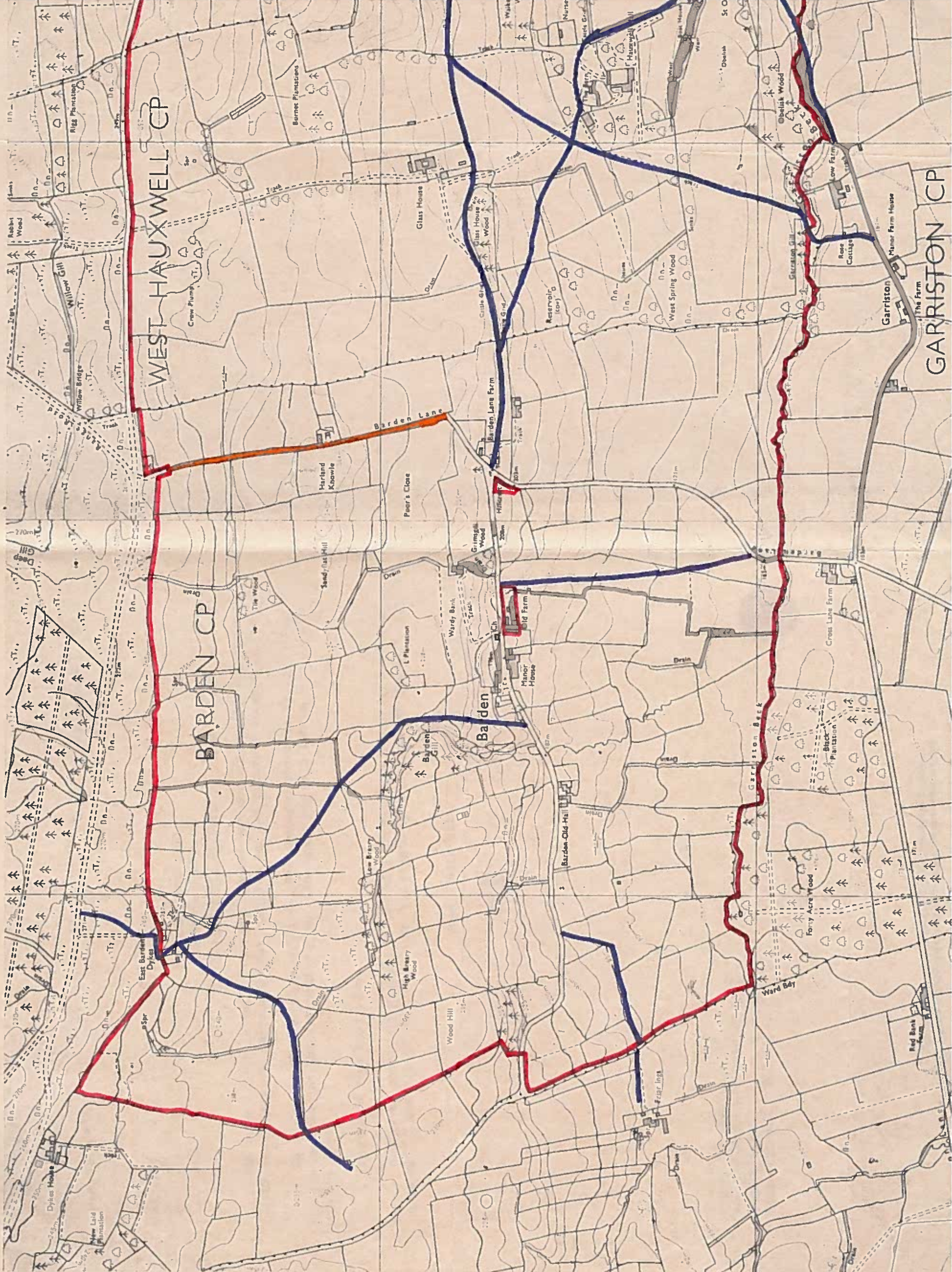


HAUXWELL ES

SCALE 1:10,000

Bye-way open to all traffic

Footpath




North Yorkshire County Council,
County Hall,
Northallerton,
North Yorkshire.
DL7 8AH

I **RICHARD JOHN DALTON** of Hauxwell Hall Leyburn North Yorkshire do solemnly and sincerely declare as follows:-

1. On the 15th day of October 1990 I deposited a map of my land at Hauxwell Estate Leyburn North Yorkshire with North Yorkshire County Council together with a statement of the highways over that land then dedicated to the public
2. Since such deposit and statement no ways additional to those on such map and described in such statement have been dedicated by me for the use of the public as highways

AND I MAKE this solemn declaration conscientiously believing the same to be true and by virtue of the provisions of the Statutory Declarations Act 1835

DECLARED by the above-named)
Richard John Dalton at *LEYBURN*)
in the County of *NORTH YORKSHIRE*)
this *19th* day of *AUGUST* 1996)



Before me, 
Sealwa


: North Yorkshire County Council,
County Hall.
Northallerton,
North Yorkshire.
DL7 8AH

I RICHARD JOHN DALTON of Hauxwell Hall Leyburn North Yorkshire do solemnly and sincerely declare as follows:-


1. On the 15th day of October 1990 I deposited a map of my land at Hauxwell Estate Leyburn North Yorkshire with North Yorkshire County Council together with a statement of the highways over that land then dedicated to the public
2. Since such deposit and statement no ways additional to those on such map and described in such statement have been dedicated by me for the use of the public as highways

AND I MAKE this solemn declaration conscientiously believing the same to be true and by virtue of the provisions of the Statutory Declarations Act 1835

DECLARED by the above-named)
)
Richard John Dalton at *22 Market*)
Place Leyburn DL8 5AS)
in the County of *North Yorkshire*)
)
this *10* day of *June* 2002)



Before me,



Solicitor

TO: North Yorkshire County Council,
County Hall,
Northallerton,
North Yorkshire.
DL7 8AH

I RICHARD JOHN DALTON of Hauxwell Hall Leyburn North Yorkshire do solemnly and sincerely declare as follows:-

1. On the 15th day of October 1990 I deposited a map of my land at Hauxwell Estate Leyburn North Yorkshire with North Yorkshire County Council together with a statement of the highways over that land then dedicated to the public
2. Since such deposit and statement no ways additional to those on such map and described in such statement have been dedicated by me for the use of the public as highways

AND I MAKE this solemn declaration conscientiously believing the same to be true and by virtue of the provisions of the Statutory Declarations Act 1835

DECLARED by the above-named)
Richard John Dalton at *Leyburn*)
in the County of *North Yorkshire*)
this *20* day of *August* 2008)



Before me,



Solicitor

SCHEDULE 1

Regulation 2(2)(a)

Application Form

Form CA16

Application Form for deposits under section 31(6) of the Highways Act 1980 and section 15A(1) of the Commons Act 2006

Please read the following guidance carefully before completing this form

1. *Guidance relating to completion of this form is available from <https://www.gov.uk/town-and-village-greens-how-to-register>. Please refer to these separate notes when completing this form.*
2. *Parts A and F must be completed in all cases.*
3. *The form must be signed and dated by, or by a duly authorised representative of, every owner of land to which the application relates who is an individual, and by the secretary or some other duly authorised officer of every owner of land to which the application relates which is a body corporate or an unincorporated association.*
4. *In the case of land in joint ownership all the joint owners must complete paragraphs 2 and 3 of Part A and complete and sign the application in Part F, unless a duly authorised representative completes and signs the form on behalf of all of the owners of the land. Paragraph 3 should be completed in full to clearly explain the capacity of each applicant e.g. trustee, landowner's managing agent, executor.*
5. *'Owner' is defined in section 61(3) of the Commons Act 2006 and section 31(7) of the Highways Act 1980 and means, broadly, a legal owner of the freehold interest in the land.*
6. *Where the application relates to more than one parcel of land, a description of each parcel should be included in Paragraph 4 of Part A and the remainder of the form should be completed to clearly identify which statement and/or declaration relates to which parcel of land. This may require the insertion of additional wording. See separate notes for further guidance. Multiple parcels of land should be clearly identified by coloured edging on any accompanying map.*
7. *Where a statement or declaration requires reference to colouring shown on an accompanying map or previously lodged map, the colouring must be clearly specified and must match that shown on the relevant map. For example, if a footpath is specified in a Part C declaration as shown coloured brown, the accompanying map or previously deposited map referred to must reflect that colouring.*
8. *An application must be accompanied by an ordnance map, or (in respect of declarations under Part C or statements under Part D of this form) refer to a map previously deposited in accordance with the Commons (Registration of Town or Village Greens) and Dedicated Highways (Landowner Statements and Declaration) (England) Regulations 2013 or (if deposited before 1st October 2013) in accordance with section 31(6) of the Highways Act 1980. Any accompanying map must be an ordnance map at a scale of not less than 1:10,560 showing the boundary of the land to which the application relates in coloured edging.*
9. *An application must be accompanied by the requisite fee – please ask the appropriate authority for details.*

10. 'Appropriate authority' means (a) in relation to a map or statement deposited or declaration lodged under section 31(6) of that Act, an appropriate council (as defined in section 31(7) of the Highways Act 1980); and (b) in relation to a statement and map deposited under section 15A(1) of the 2006 Act, a commons registration authority (defined in section 4 of the Commons Act 2006 and section 2 of the Commons Registration Act 1965). In practice, the appropriate council and commons registration authority will usually be the same body.

PART A: Information relating to the applicant and land to which the application relates (all applicants must complete this Part)

1. Name of appropriate authority to which the application is addressed:
NORTH YORKSHIRE COUNTY COUNCIL of County Hall, Northallerton, North Yorkshire, DL7 8AH

2. Name and full address (including postcode) of applicant:
SIR RICHARD JOHN DALTON of Hauxwell Hall, Leyburn, North Yorkshire, DL8 5LR

3. Status of applicant (tick relevant box or boxes):

I am

(a) the owner of the land(s) described in paragraph 4.

(b) making this application and the statements/declarations it contains on behalf of [insert name of owner] who is the owner of the land(s) described in paragraph 4 and in my capacity as [insert details].

4. Insert description of the land(s) to which the application relates (including full address and postcode):
Hauxwell Estate, Leyburn, North Yorkshire DL8 5LR

5. Ordnance Survey six-figure grid reference(s) of a point within the area of land(s) to which the application relates (if known):

SE 1493 and SE 1793

6. This deposit comprises the following statement(s) and/or declarations (delete Parts B, C, or D where not applicable):

PART B: Statement under section 31(6) of the Highways Act 1980

[I am/[insert name of owner] is] the owner of the land described in paragraph 4 of Part A of this form and shown [insert colouring] on the map accompanying this statement.
(delete wording in square brackets as appropriate and/or insert information as required)

[Ways shown [insert colouring] on the accompanying map are byways open to all traffic.]

[Ways shown [insert colouring] on the accompanying map are restricted byways.]

[Ways shown [insert colouring] on the accompanying map are public bridleways.]

[Ways shown [insert colouring] on the accompanying map are public footpaths.]

No [other] ways over the land shown [insert colouring] on the accompanying map have been dedicated as highways.

(delete wording in square brackets as appropriate and/or insert information as required)

PART C: Declaration under section 31(6) of the Highways Act 1980

1. I am the owner of the land described in paragraph 4 of Part A of this form and shown edged red on the map lodged with North Yorkshire County Council on 15 October 1990.

2.

(delete wording in square brackets as appropriate and/or insert information as required)

2. On the 15 day of October 1990 I deposited with North Yorkshire county Council, being the appropriate council, a statement accompanied by a map showing my property edged red which stated that:

the ways shown orange on that map had been dedicated as byways open to all traffic

~~{the ways shown [insert colouring] on that map [and on the map accompanying this declaration] had been dedicated as restricted byways}~~

~~{the ways shown [insert colouring] on that map [and on the map accompanying this declaration] had been dedicated as bridleways}~~

the ways shown blue on that map had been dedicated as footpaths

no other ways had been dedicated as highways over my property.

(delete wording in square brackets as appropriate and/or insert information as required)

3. On the 20 day of August 2008 I deposited with North Yorkshire County Council, being the appropriate council, a declaration dated 20 August 2008, stating that no additional ways had been dedicated as byways open to all traffic or footpaths since the deposit of the statement referred to in paragraph 2 above.

(delete if not applicable and delete wording in square brackets as appropriate and/or insert information as required)

4. No additional ways have been dedicated over the land on the map referenced in paragraph 1 above referred to in paragraph 2 above since the date of the declaration referred to in paragraph 3 above and at the present time I have no intention of dedicating any more public rights of way over my property.

(delete wording in square brackets as appropriate and/or insert information as required)

PART D: Statement under section 15A(1) of the Commons Act 2006

~~{I am/[insert name of owner] is} the owner of the land described in paragraph 4 of Part A of this form and shown [insert colouring] on the map [accompanying this statement/deposited with [insert name] Council on [insert day, month, year]}.~~

~~{I/[insert name of owner]} [wish/wishes] to bring to an end any period during which persons may have indulged as of right in lawful sports and pastimes on the whole or any part of the land shown [insert colouring] on the [accompanying map/map referenced above].~~

(delete wording in square brackets as appropriate and/or insert information as required)

PART E: Additional information relevant to the application
(insert any additional information relevant to the application)

PART F: Statement of Truth
(all applicants must complete this Part)

WARNING: If you dishonestly enter information or make a statement that you know is, or might be, untrue or misleading, and intend by doing so to make a gain for yourself or another person, or to cause loss or the risk of loss to another person, you may commit the offence of fraud under section 1 of the Fraud Act 2006, the maximum penalty for which is 10 years' imprisonment or an unlimited fine, or both.

I BELIEVE THAT THE FACTS AND MATTERS CONTAINED IN THIS FORM ARE TRUE

Signature (of the person making the statement of truth):



Print full name: **Sir RJ. DALTON**

Date: **20.8.18**

You should keep a copy of the completed form

Data Protection Act 1998 - Fair Processing Notice

The purpose of this Fair Processing Notice is to inform you of the use that will be made of your personal data, as required by the Data Protection Act 1998.

The appropriate authority (see explanation of definition in above guidance notes) in England is the data controller in respect of any personal data that you provide when you complete this form.

The information that you provide will be used by the appropriate authority in its duties to process applications to deposit statements, maps and declarations under section 31(6) the Highways Act 1980 and statements under section 15A(1) of the Commons Act 2006. The information you provide will also be used by the appropriate authority in its duty to update the registers in which details of such deposits are recorded under the Dedicated Highways (Registers under Section 31A of the Highways Act 1980) (England) Regulations 2007 and the Commons (Registration of Town or Village Greens) and Dedicated Highways (Landowner Statements and Declarations) (England) Regulations 2013.

The appropriate authority is required by the legislation above to maintain a register which holds information provided in this form, which can be inspected online or in person by members of the public on request. It may also be required to release information, including personal data and commercial information, on request under the Environmental Information Regulations 2004 or the Freedom of Information Act 2000. However, the appropriate authority will not permit any unwarranted breach of confidentiality nor will they act in contravention of their obligations under the Data Protection Act 1998.