




KEY:

 Existing Double yellow lines

 Existing marked Parking Bays

 Existing disused Bus stop marking proposed to be removed and replaced with parking bays.

This drawing is produced from Ordnance Survey data and therefore may contain slight inaccuracies when compared with site measurements.

Rev	Date	Purpose of revision	Drawn	Checked	Reviewed	Approved



Area Office 3
Discovery Way
Whitby
North Yorkshire
YO22 4PZ
Tel: 01609 780780

**BELLE VUE TERRACE
WHITBY**

**PROPOSED EXTENSION OF
PARKING BAYS ACROSS
DISUSED BUS STOP**

Drawing status	for *****
Scale	Not to scale
Drawn by	GLVTH
Checked by	***
Drawing number	A3.0916
Rev	0

This map is reproduced from Ordnance Survey material with the permission of Ordnance Survey on behalf of the copyright holder. Unauthorised reproduction of Ordnance Survey material in any form is prohibited. Copyright © Crown Copyright and the Ordnance Survey. All rights reserved. North Yorkshire County Council, 100017948 (2/19)

This drawing is not to be used in whole or in part other than for the intended purpose and project as defined on this drawing. Refer to the contract for full terms and conditions.