

Selby District Council SFRA

Scott
Wilson

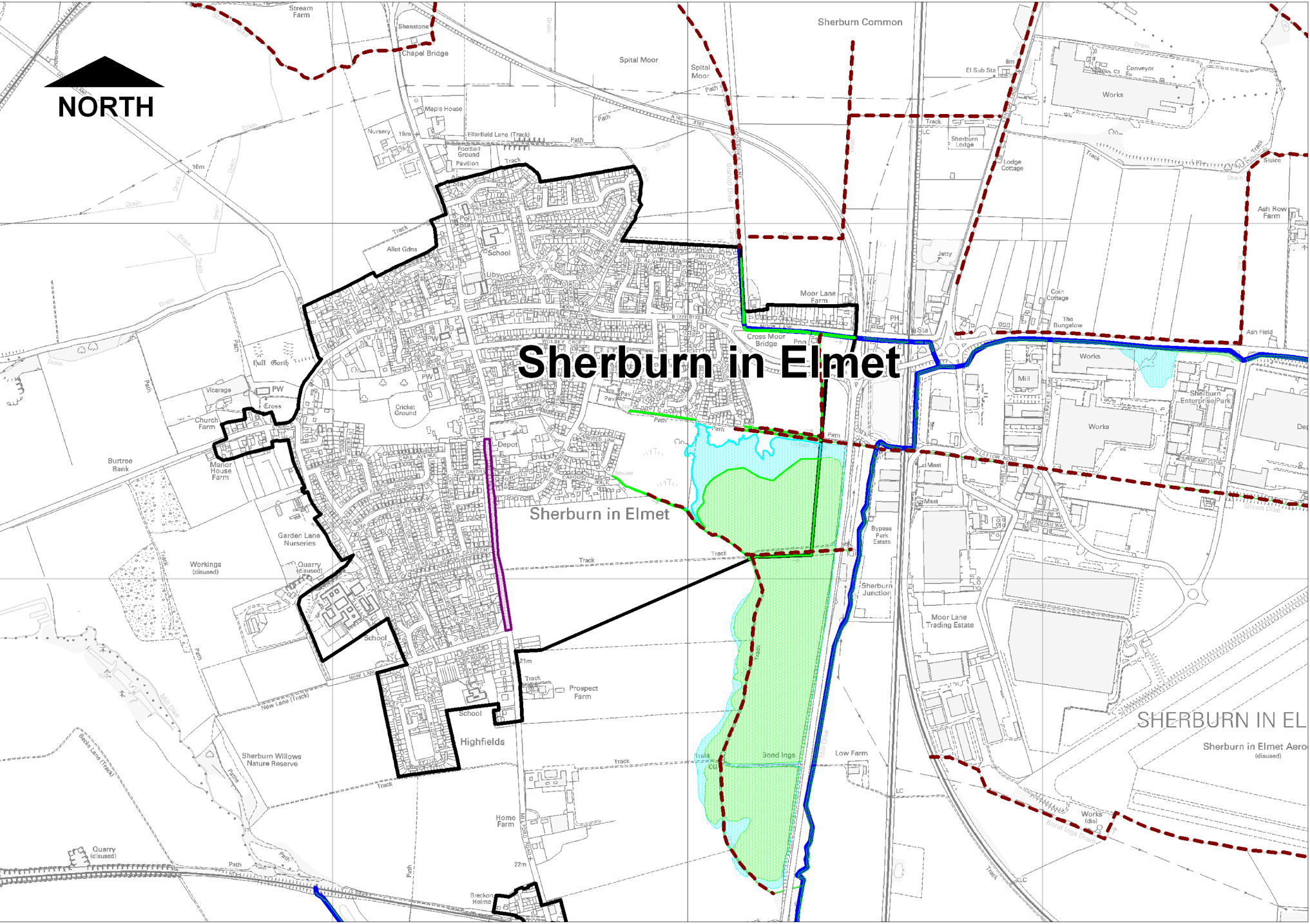
SELBY
DISTRICT COUNCIL
Moving forward with purpose

Settlement Sustainability Hierarchy:

Local Service Centre

Sherburn in Elmet

Preliminary Core Strategy Assessment



Development Strategy

Regional Spatial Strategy (RSS) - published May 2008

The RSS seeks to concentrate future growth in Selby, which is identified as a Principle Town. LDF's to identify Local Service Centres where local services should be retained and improved, local housing needs for both market and affordable housing should be met and economic diversification encouraged.

Local Development Framework

Core Strategy Further Options Report, November 2008

Sherburn in Elmet is identified as a Local Service Centre providing services and facilities for people living in the surrounding local area.

Provision will be made for additional market and affordable housing to meet local needs through an allocations DPD. Further support for local employment opportunities will be provided through the renewal and intensification of existing employment uses.

Local Plan (February 2005)

Considered to provide an excellent range of employment opportunities, local shopping, leisure and community facilities. Provision for continued residential and employment growth to take advantage of the infrastructure and other investment, which has already taken place. One major residential allocation and three employment allocations. Proposals for redevelopment of PDL and residential conversions supported in principle.

Notes

In accordance with PPS 25 Functional Floodplain (Flood Zone 3b) is mapped to highlight areas where only water-compatible development and land-use is recommended. PPS25 defines Flood Zone 3b as the flood with an annual probability of 1 in 20 (5% AEP) or greater. As the 5% flood outline has not yet been delineated for all the main rivers within the District boundary, the following conservative approach to delineating the functional floodplain has been agreed with the Environment Agency, until more detailed information is available.

- Outside development limits in undefended areas Flood Zone 3 is represented as Flood Zone 3b (Functional Floodplain).

- Inside development limits and in defended areas, Flood Zone 3 is represented as Flood Zone 3a (High Risk), since existing built-up/defended areas are unable to function as 'natural floodplain'.

It should be noted that the 'assumed' extent of functional floodplain is insufficient for development control purposes. Further detailed investigation of prospective development sites within Flood Zone 3 will be required to establish the precise extent of functional floodplain (Flood Zone 3b), and the area defended to a standard of 1 in 20 annual probability (Flood Zone 3a). This work may be incorporated in site-specific FRA's.















Flood Risk

Sherburn predominately falls within Flood Zone 1 (low risk of flooding) with only a small area (approximately 6% of the total area) in the eastern section of the Development Limit boundary falling within Flood Zone 2 and 3a. There is also evidence of sewer flooding with one property affected along Low Street. It is also important to note there is a large area of medium (Flood Zone 2) and high flood risk (Flood Zone 3) to the west of the village and therefore any development proposed within the village should consider whether it has any impact on areas outside the Development Limit boundary.

Key Consultees

- Environment Agency Dales Area
- Yorkshire Water Services Ltd
- Selby Internal Drainage Board

Legend

	Flood Zone 1 - <1 in 1000yr Floodplain (Includes all areas outside FZ 2 & 3a/3b)		Historical Flooding Incidents		Canals/Navigations		IDB Managed Watercourses
	Flood Zone 2 - 1000yr Floodplain & Approximate 100yr plus Climate Change Floodplain		Sewer Flooding Incidents		Designated Main River		Reservoirs and other Inland Water Bodies
	Flood Zone 3a - 100yr Floodplain		Flood Warning Areas		Reservoirs and other Inland Water Bodies		Development Limit
	Flood Zone 3b - Functional Floodplain		Flood Defences				

Scale at A3: 1cm = Approx 100m

Reproduced from the Ordnance Survey mapping with the permission of Her Majesty's Stationary Office. © Crown Copyright.

Unauthorised reproduction infringes Crown Copyright and may lead to prosecution or civil proceedings. Selby District Council: 100018656

	Size of Settlement	Area in Zone 3		Area in Zone 2
		FZ3b FFP	FZ3a 100yr	
Area (ha)	167.2	N/A	7.3	2.9
% of Area		N/A	4.4	1.7