

DATE 02 February

2016

**PARTIES**

- (1) **RYEDALE DISTRICT COUNCIL** of Ryedale House, Malton, North Yorkshire, YO17 7HH ("Council")
- (2) **PATRICIA MARY BALSHAW** of 63 Middlecave Road, Malton, North Yorkshire, YO17 7NQ and **NICHOLAS HOWARD BALSHAW** of 3 The Crescent, East Hagbourne, Didcot, OX11 9JY ("Owner")

**INTRODUCTION**

- 1 The Council is the local planning authority for the purposes of the Act for the area in which the Site is situated.
- 2 The Owner is the freehold owner of the Site Registered at HM Land Registry with Title Number NYK403636.
- 3 The Owner has submitted the Application to the Council and the parties have agreed to enter into this Deed in order to secure the planning obligations contained in this Deed.
- 4 The Council resolved on 1 December 2015 to grant the Planning Permission subject to the prior completion of this Deed.

**NOW THIS DEED WITNESSES AS FOLLOWS:**

**OPERATIVE PART**

**1 DEFINITIONS**

For the purposes of this Deed the following expressions shall have the following meanings:

"Act" the Town and Country Planning Act 1990.

"Affordable Housing Commuted Sum" the sum of £38,400.00 (thirty eight thousand, four hundred pounds) to be used by the Council in accordance with the provisions of paragraph 2 of the Fourth Schedule.

"Application" the application for outline full planning permission dated 10 August 2015 submitted to the Council for the Development and allocated reference number 15/00722/FUL.

"Commencement of Development" the date on which any material operation (as defined in Section 56(4) of the Act) forming part of the Development begins to be carried out other than (for the purposes of this Deed and for no other purpose) operations consisting of site clearance, demolition work, archaeological investigations, investigations

	for the purpose of assessing ground conditions, remedial work in respect of any contamination or other adverse ground conditions, diversion and laying of services, erection of any temporary means of enclosure, the temporary display of site notices or advertisements and "Commence Development" shall be construed accordingly.
"Development"	the Development of the Site with Erection of a four bedroom dwelling with detached double garage.
"Disposal"	the transfer of a freehold interest in the Dwelling/first Dwelling or any part thereof or the grant of a lease of the Dwelling/first Dwelling or any part thereof for a term equal to or exceeding 7 years
"Dwelling"	any dwelling (including a house flat or maisonette) to be constructed pursuant to the Planning Permission and 'first Dwelling' shall be construed accordingly
"Index"	All Items Index of Retail Prices issued by the Office for National Statistics.
"Interest"	interest at 4 per cent above the base lending rate of the National Westminster Bank Plc from time to time.
"Occupation" and "Occupied"	occupation for the purposes permitted by the Planning Permission but not including occupation by personnel engaged in construction, fitting out or decoration or occupation for marketing or display or occupation in relation to security operations.
"Open Space Commuted Sum"	the sum of £2518.00 (two thousand, five hundred and eighteen pounds) to be used by the Council in accordance with the provisions of paragraph 3 of the Fourth Schedule.
"Plan"	the plan attached to this Deed.
"Planning Permission"	the outline full planning permission subject to conditions to be granted by the Council pursuant to the Application as set out in the Second Schedule.
"Practical Completion"	Means the completion of all the construction of the dwelling that has to be done, notwithstanding that there may be latent defects, for the purpose of allowing a prospective purchaser to take possession of the dwelling and use it as intended.
"Site"	the land against which this Deed may be enforced as shown edged red on the Plan.

## **2 CONSTRUCTION OF THIS DEED**

- 2.1 Where in this Deed reference is made to any clause, paragraph or schedule or recital such reference (unless the context otherwise requires) is a reference to a clause, paragraph or schedule or recital in this Deed.
- 2.2 Words importing the singular meaning where the context so admits include the plural meaning and vice versa.
- 2.3 Words of the masculine gender include the feminine and neuter genders and words denoting actual persons include companies, corporations and firms and all such words shall be construed interchangeable in that manner.
- 2.4 Wherever there is more than one person named as a party and where more than one party undertakes an obligation all their obligations can be enforced against all of them jointly and severally unless there is an express provision otherwise.
- 2.5 Any reference to an Act of Parliament shall include any modification, extension or re-enactment of that Act for the time being in force and shall include all instruments, orders, plans regulations, permissions and directions for the time being made, issued or given under that Act or deriving validity from it.
- 2.6 References to any party to this Deed shall include the successors in title to that party and to any person deriving title through or under that party and in the case of the Council and County Council the successors to their respective statutory functions.
- 2.7 The headings and contents list are for reference only and shall not affect construction.

## **3 LEGAL BASIS**

- 3.1 This Deed is made pursuant to Section 106 of the Act Section 111 of the Local Government Act 1972 and Section 2 of the Local Government Act 2000 and Section 1 of the Localism Act 2011 and all other enabling powers.
- 3.2 The covenants, restrictions and requirements imposed upon the Owner under this Deed create planning obligations pursuant to Section 106 of the Act and are enforceable by the Council as local planning authority against the Owner.

## **4 CONDITIONALITY**

This Deed is conditional upon:

- (i) the grant of the Planning Permission; and
- (ii) the Commencement of Development

save for the provisions of Clauses 7.1, 9, 13, 14 and 15 which shall come into effect immediately upon completion of this Deed.

## **5 THE OWNER'S COVENANTS**

- 5.1 The Owner covenants with the Council as set out in the Third Schedule.

## **6 THE COUNCIL'S COVENANTS**

- 6.1 The Council covenants with the Owner as set out in the Fourth Schedule.

## **7 MISCELLANEOUS**

- 7.1 The Owner shall pay to the Council on completion of this Deed the cost of £800.00 plus VAT for the preparation of this Deed.
- 7.2 No provisions of this Deed shall be enforceable under the Contracts (Rights of Third Parties) Act 1999
- 7.3 This Deed shall be registrable as a local land charge by the Council.
- 7.4 Where the agreement, approval, consent or expression of satisfaction is required by the Owner from the Council under the terms of this Deed such agreement, approval or consent or expression of satisfaction shall not be unreasonably withheld or delayed and any such agreement, consent, approval or expression of satisfaction shall be given on behalf of:
- (i) the Council by the Council Solicitor;
- And any notices shall be deemed to have been properly served if sent by recorded delivery to the principal address or registered office (as appropriate) of the relevant party.
- 7.5 Following the performance and satisfaction of all the obligations contained in this Deed the Council shall forthwith effect the cancellation of all entries made in the Register of Local Land Charges in respect of this Deed.
- 7.6 Insofar as any clause or clauses of this Deed are found (for whatever reason) to be invalid illegal or unenforceable then such invalidity illegality or unenforceability shall not affect the validity or enforceability of the remaining provisions of this Deed.
- 7.7 This Deed shall cease to have effect (insofar only as it has not already been complied with) if the Planning Permission shall be quashed, revoked or otherwise withdrawn or (without the consent of the Owner) it is modified by any statutory procedure or expires prior to the Commencement of Development.
- 7.8 No person shall be liable for any breach of any of the planning obligations or other provisions of this Deed after it shall have parted with its entire interest in the Site but without prejudice to liability for any subsisting breach arising prior to parting with such interest.
- 7.9 This Deed shall not be enforceable against owner-occupiers or tenants of dwellings constructed pursuant to the Planning Permission nor against those deriving title from them.
- 7.10 Nothing in this Deed shall prohibit or limit the right to develop any part of the Site in accordance with a planning permission (other than the Planning Permission) granted (whether or not on appeal) after the date of this Deed.
- 7.11 Nothing contained or implied in this Deed shall prejudice or affect the rights discretions powers duties and obligations of the Council under all statutes by-laws statutory instruments orders and regulations in the exercise of their functions as a local authority.

## **8 WAIVER**

No waiver (whether expressed or implied) by the Council or Owner of any breach or default in performing or observing any of the covenants terms or conditions of this Deed shall constitute a continuing waiver and no such waiver shall prevent the Council or

---

Owner from enforcing any of the relevant terms or conditions or for acting upon any subsequent breach or default.

**9 CHANGE IN OWNERSHIP**

The Owner agrees with the Council to give the Council immediate written notice of any change in ownership of any of its interests in the Site occurring before all the obligations under this Deed have been discharged such notice to give details of the transferee's full name and registered office (if a company or usual address if not) together with the area of the Site or unit of occupation purchased by reference to a plan.

**10 INDEXATION**

Any sum referred to in the Third Schedule shall be increased by an amount equivalent to the increase in the Index from the date hereof until the date on which such sum is payable.

**11 INTEREST**

If any payment due under this Deed is paid late, Interest will be payable from the date payment is due to the date of payment.

**12 VAT**

All consideration given in accordance with the terms of this Deed shall be exclusive of any value added tax properly payable.

**13 DISPUTE PROVISIONS**

13.1 In the event of any dispute or difference arising between any of the parties to this Deed in respect of any matter contained in this Deed such dispute or difference shall be referred to an independent and suitable person holding appropriate professional qualifications to be appointed (in the absence of an agreement) by or on behalf of the president for the time being of the professional body chiefly relevant in England with such matters as may be in dispute and such person shall act as an expert whose decision shall be final and binding on the parties in the absence of manifest error and any costs shall be payable by the parties to the dispute in such proportion as the expert shall determine and failing such determination shall be borne by the parties in equal shares.

13.2 In the absence of agreement as to the appointment or suitability of the person to be appointed pursuant to Clause 13.1 or as to the appropriateness of the professional body then such question may be referred by either part to the president for the time being of the Law Society for him to appoint a solicitor to determine the dispute such solicitor acting as an expert and his decision shall be final and binding on all parties in the absence of manifest error and his costs shall be payable by the parties to the dispute in such proportion as he shall determine and failing such determination shall be borne by the parties in equal shares.

13.3 Any expert howsoever appointed shall be subject to the express requirement that a decision was reached and communicated to the relevant parties within the minimum practicable timescale allowing for the nature and complexity of the dispute and in any event not more than twenty-eight working days after the conclusion of any hearing that takes place or twenty-eight working days after he has received any file or written representation.

- 13.4 The expert shall be required to give notice to each of the said parties requiring them to submit to him within ten working days of notification of his appointment written submissions and supporting material and the other party will be entitled to make a counter written submission within a further ten working days.
- 13.5 The provisions of this clause shall not affect the ability of the Council to apply for and be granted any of the following: declaratory relief, injunction, specific performance, payment of any sum, damages, any other means of enforcing this Deed and consequential and interim orders and relief.

**14 JURISDICTION**

This Deed is governed by and interpreted in accordance with the law of England and Wales and the parties submit to the non-exclusive jurisdiction of the courts of England and Wales.


**15 DELIVERY**

The provisions of this Deed (other than this clause which shall be of immediate effect) shall be of no effect until this Deed has been dated.


IN WITNESS whereof the parties hereto have executed this Deed on the day and year first before written.

EXECUTED AS A DEED BY  
**RYEDALE DISTRICT COUNCIL**  
whose COMMON SEAL was  
hereunto affixed  
in the presence of: -

Minute 121  
Reg No. 14/15  
Initials BS



Boke  
9/10/15  
Mallor



EXECUTED as a DEED by *x pmb*  
PATRICIA MARY BALSHAW *Patricia M. Balshaw*  
in the presence of: - *Shirley L. T.*  
61 Middlecave Rd  
Malton  
YO17 7NQ

EXECUTED as a DEED by *x nmb* *N. Balshaw*  
NICHOLAS HOWARD BALSHAW  
in the presence of: -  
*Vaughan Thompson*  
130 Conner Hill  
Oxford  
OXON OX 2 9PH

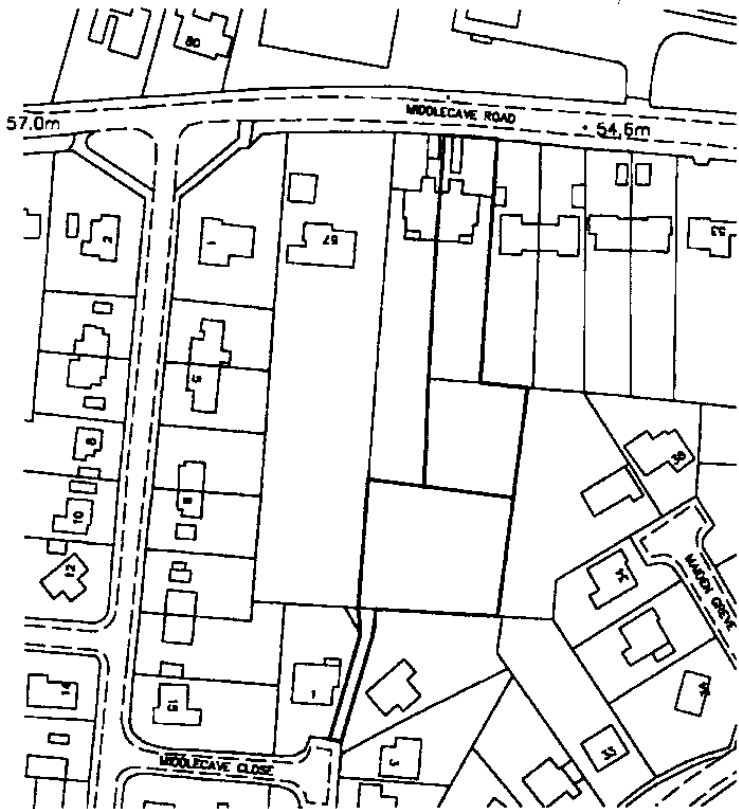
**FIRST SCHEDULE**

**The Plan**



THIS DOCUMENT IS THE PROPERTY OF THE ARCHITECT AND SHOULD NOT BE REPRODUCED OR TRANSMITTED IN ANY FORM OR BY ANY MEANS, ELECTRONIC OR MECHANICAL, INCLUDING PHOTOCOPYING, RECORDING, OR BY ANY INFORMATION STORAGE AND RETRIEVAL SYSTEM, WITHOUT THE WRITTEN PERMISSION OF THE ARCHITECT.

X PMS  
Patricia M Balshaw  
N. Balshaw X. NHTS



Ordnance Survey (c) Crown Copyright 2015. All rights reserved. Licence number 100022432

*Architect*



Scale 1:1250 @ A4

# LOCATION PLAN

DATE VALID  
10/08/15

**SECOND SCHEDULE**  
**The Draft Decision Notice**

**THIRD SCHEDULE**  
**The Owner's Covenants with the Council**

**The Owner hereby covenants with the Council as follows: -**

**Affordable Housing Commuted Sum and the Public Open Space Commuted Sum**

To pay the Affordable Housing Commuted Sum and the Public Open Space Commuted Sum to the Council upon Practical Completion of the Development.

**FOURTH SCHEDULE**  
**The Council's Covenants**

**Repayment of Commuted Sums**

The Council hereby covenants with the Owner

- 1 to use all sums received from the Owner under the terms of this Deed for the purposes specified in this Deed for which they are to be paid or for such other purposes for the benefit of the Development as the Owner and the Council shall agree.
  
- 2 that the Affordable Housing Commuted Sum will be used on a broad range of schemes and initiatives, linked to housing needs which may include but not be limited to the following
  - 2.1 support for housing associations for both the development and acquisition of affordable housing including facilitating any necessary works of improvement or repair
  
  - 2.2 support for specific initiatives to regenerate the existing housing stock eg. Empty Property Grants and Houses in Multiple Occupation Grants which give the Council tenancy nomination rights for qualifying individuals; grants to address fuel poverty and grant assistance to carry out essential repairs for vulnerable households and those on limited incomes
  
  - 2.3 support for specific schemes which are developed to meet an identified need eg. the lack of suitable temporary accommodation for homeless families or a scheme to meet the accommodation needs of young single people
  
  - 2.4 support for the Rural Housing Enabler function at the Council
  
- 3 that it will use the Open Space Commuted Sum towards the provision of Public Open Space within the vicinity of the Site.
  
- 4 that it will pay to the Owner such amount of any payment made by the Owner to the Council under this Deed which has not been expended in accordance with the provisions of this Deed (and money shall be deemed to be expended if the Council has property

entered into a contract for the expenditure of the money for the purpose for which it is paid which is reasonably likely to result in the fulfilment of that purpose) within five years of the date of receipt by the Council of such payment together with interest at the National Westminster Bank Plc base rate from time to time for the period from the date of payment to the date of refund.

- 5 that it shall provide to the Owner with such evidence, as the Owner shall reasonably require in order to confirm the expenditure of the sums paid by the Owner under this Deed.

**Discharge of obligations**

- 6 At the written request of the Owner the Council shall provide written confirmation of the discharge of the obligations contained in this Deed when satisfied that such obligations have been performed

**RYEDALE DISTRICT COUNCIL**

**TOWN & COUNTRY PLANNING ACT 1990  
FULL APPLICATION FOR PERMISSION TO CARRY OUT DEVELOPMENT**

**RYEDALE DISTRICT COUNCIL, THE LOCAL PLANNING AUTHORITY, HAS CONSIDERED THIS APPLICATION AND HAS DECIDED IT SHOULD BE APPROVED SUBJECT TO THE CONDITIONS STATED BELOW:**

**Application No:** 15/00722/FUL  
**Proposal:** Erection of a four bedroom dwelling with detached double garage  
**at:** Land To The Rear Of 63 Middlecave Road Malton North Yorkshire  
**for:** Mr Nicholas Balshaw  
**Decision Date:** 3 December 2015

**REASON FOR APPROVAL**

The proposed development is in accord with the following development plan policies and there are no other material considerations that outweigh those listed development plan policies:

National Planning Policy Framework  
National Planning Policy Guidance  
Local Plan Strategy -Policy SP1 General Location of Development and Settlement Hierarchy  
Local Plan Strategy - Policy SP2 Delivery and Distribution of New Housing  
Local Plan Strategy - Policy SP3 Affordable Housing  
Local Plan Strategy - Policy SP4 Type and Mix of New Housing  
Local Plan Strategy -Policy SP11 Community Facilities and Services  
Local Plan Strategy - Policy SP14 Biodiversity  
Local Plan Strategy - Policy SP16 Design  
Local Plan Strategy - Policy SP19 Presumption in Favour of Sustainable Development  
Local Plan Strategy - Policy SP20 Generic Development Management Issues

**CONDITIONS AND ASSOCIATED REASONS**

01 The development hereby permitted shall be begun on or before .

Reason:- To ensure compliance with Section 51 of the Planning and Compulsory Purchase Act 2004

Mr Nicholas Balshaw  
C/O Yew Tree Associates (Mr Mark Newby)  
York Auction Centre  
Murton Lane  
Murton  
York  
YO60 6PX

APPN NO: 15/00722/FUL

- 02 Before the development hereby permitted is commenced, or such longer period as may be agreed in writing with the Local Planning Authority, details and samples of the materials to be used on the exterior of the building the subject of this permission shall be submitted to and approved in writing by the Local Planning Authority.

Reason: To ensure a satisfactory external appearance and to satisfy the requirements of Policy SP20 of the Ryedale Plan - Local Plan Strategy.

- 03 Before any part of the development hereby approved commences, plans showing details of a landscaping and planting scheme shall be submitted to and approved in writing by the Local Planning Authority. The scheme shall provide for the planting of trees and shrubs and show areas to be grass seeded or turfed. The submitted plans and/or accompanying schedules shall indicate numbers, species, heights on planting, and positions of all trees and shrubs including existing items to be retained. All planting seeding and/or turfing comprised in the above scheme shall be carried out during the first planting season following the commencement of the development, or such longer period as may be agreed in writing by the Local Planning Authority. Any trees or shrubs which, within a period of five years from being planted, die, are removed or become seriously damaged or diseased shall be replaced in the next planting season with others of similar sizes and species, unless the Local Planning Authority gives written consent to any variation.

Reason: To enhance the appearance of the development hereby approved and to satisfy Policy SP20 of the Ryedale Plan - Local Plan Strategy.

- 04 Notwithstanding the provisions of Schedule 2, Part 1 of the Town & Country Planning (General Permitted Development) Order 2015 (or any Order revoking, re-enacting or amending that Order) development of the following classes shall not be undertaken other than as may be approved in writing by the Local Planning Authority following a specific application in that respect:

Class A: Enlargement, improvement or alteration of a dwellinghouse

Class B: Roof alteration to enlarge a dwellinghouse

Class C: Any other alteration to the roof of a dwellinghouse

Class D: Erection or construction of a domestic external porch

Class E: Provision within the curtilage of a dwellinghouse of any building or enclosure, swimming or other pool required for a purpose incidental to the enjoyment of a dwellinghouse or the maintenance, improvement or other alteration of such a building or enclosure

Class H: Installation, alteration or replacement of a satellite antenna on a dwellinghouse or within its curtilage.

Mr Nicholas Balslaw  
C/O Yew Tree Associates (Mr Mark Newby)  
York Auction Centre  
Murton Lane  
Murton  
York  
YO60 6PX

APPN NO: 15/00722/FUL

Reason:- To ensure that the appearance of the areas is not prejudiced by the introduction of unacceptable materials and/or structure(s) and to satisfy Policy SP20 of the Ryedale Plan - Local Plan Strategy.

- 05 Unless otherwise approved in writing by the Local Planning Authority, there shall be no excavation or other groundworks, except for investigative works, or the depositing of material on the site until the access(es) to the site have been set out and constructed in accordance with the published Specification of the Highway Authority and the following requirements:

(ii) (b) The existing access shall be improved by upgrading of construction specification in accordance with approved details and/or Standard Detail No. DC/E9A (copy attached).

(v) Provision to prevent surface water from the site/plot discharging onto the existing or proposed highway shall be constructed in accordance with details that shall be submitted and agreed in advance, of the commencement of the development and maintained thereafter to prevent such discharges.

(vi) The final surfacing of any private access within 6 metres of the public highway shall not contain any loose material that is capable of being drawn on to the existing or proposed public highway.

All works shall accord with the approved details unless otherwise agreed in writing by the Local Planning Authority.

Reason: In accordance with Policy SP20 of the Local Plan Strategy and to ensure a satisfactory means of access to the site from the public highway in the interests of vehicle and pedestrian safety and convenience.

- 06 No dwelling shall be occupied until the related parking facilities have been constructed in accordance with the approved drawing proposed Block Plan 1:200 Scale Revision D & Proposed Site Layout 1:100 Scale Revision D. Once created, these parking areas shall be maintained clear of any obstruction and retained for their intended purpose at all times.

Reason:- In accordance with Policy SP20 of the Ryedale Plan - Local Plan Strategy and to provide for adequate and satisfactory provision of off-street accommodation for vehicles in the interests of safety and the general amenity of the development.

- 07 There shall be no access or egress by any vehicles between the highway and the application site until details of the precautions to be taken to prevent the deposit of mud, grit and dirt on public highways by vehicles travelling to and from the site have been submitted to and approved in writing by the Local Planning Authority in consultation with the Highway Authority. These facilities shall include the provision of wheel washing facilities where considered necessary by the Local Planning Authority in consultation with the Highway Authority. These precautions shall be made available before any excavation or depositing of material in connection with the construction commences on the site, and be kept available and in full working order and used until such time as the Local Planning Authority in consultation with the Highway Authority agrees in writing to their withdrawal.

Mr Nicholas Balshaw  
C/O Yew Tree Associates (Mr Mark Newby)  
York Auction Centre  
Murton Lane  
Murton  
York  
YO60 6PX



Reason:- In accordance with Policy SP20 of the Ryedale Plan - Local Plan Strategy and to ensure that no mud or other debris is deposited on the carriageway in the interests of highway safety.

- 08 Unless approved otherwise in writing by the Local Planning Authority, there shall be no establishment on a site compound, site clearance, demolition, excavation or depositing of material in connection with the construction of the site, until proposals have been submitted to and approved in writing by the Local Planning Authority for the provision of:

(i) on-site parking capable of accommodating all staff and sub-contractors vehicles clear of the public highway.

(ii) on-site materials storage area capable of accommodating all materials required for the operation of the site.

The approved areas shall be kept available for their intended use at all times that construction works are in operation. No vehicles associated with on-site construction works shall be parked on the public highway or outside the application site.

Reason:- In accordance with Policy SP20 of the Ryedale Plan - Local Plan Strategy and to provide for appropriate on-site vehicle parking and the storage facilities, in the interests of highway safety and the general amenity of the area.

- 09 The existing hedges along the northern, southern, eastern, and western boundaries of the site shall be retained and maintained, and details of proposed maintenance measures shall be submitted to and approved in writing by the Local Planning Authority before the commencement of the development. In the event of the existing hedge(s) dying, it/they shall be replaced to a specification that shall first have been approved in writing by the Local Planning Authority. Any new hedgerow plants shall be maintained for a period of five years from being planted and replaced if they die or become diseased by plants of similar size and species unless the Local Planning Authority gives written consent to any variation.

Reason:- It is considered that the existing hedges are an important visual amenity that should be retained and help to protect the residential amenity of surrounding properties and to satisfy Policy SP20 of the Ryedale Plan - Local Plan Strategy.

Mr Nicholas Balshaw  
C/O Yew Tree Associates (Mr Mark Newby)  
York Auction Centre  
Murton Lane  
Murton  
York  
YO60 6PX

- 10 The development hereby permitted shall be carried out in accordance with the following approved plan(s):

Proposed dwelling  
Proposed site sections  
Site location plan  
Proposed site layout - Additional plan  
Proposed garage  
Revised block plan

Reason: For the avoidance of doubt and in the interests of proper planning.

- 11 Prior to the commencement of the development hereby approved precise details of the existing spot ground levels and proposed ground floor finished level measured in relation to a fixed datum point shall be submitted to and approved in writing by the Local Planning Authority.

Reason: In order to ensure a satisfactory level external appearance and to satisfy Policy SP20 of the Ryedale Plan - Local Plan Strategy.

#### INFORMATIVE(S)

- 01 You should satisfy yourself, prior to commencement of any work related to this project, that no part of the works hereby approved (including foundations and/or guttering) extended onto or over adjoining land unless you have first secured the agreement of the appropriate landowner(s).
- 02 You are advised that a separate licence will be required from the Highway Authority in order to allow any works in the adopted highway to be carried out. The 'Specification for Housing and Industrial Estate Roads and Private Street Works' published by North Yorkshire County Council, the Highway Authority, is available at the County Council's offices. The local office of the Highway Authority will also be pleased to provide the detailed constructional specification referred to in this condition.

#### Footnote :

*In dealing with and determining this application, the Local Planning Authority have sought to take a positive approach to foster the delivery of sustainable development in accordance with the requirements of the National Planning Policy Framework. As such, the Local Authority has taken steps to work proactively with the applicant to seek solutions to problems that may have arisen in dealing with this application with a view to improving local economic, social and environmental conditions.*

Mr Nicholas Balshaw  
C/O Yew Tree Associates (Mr Mark Newby)  
York Auction Centre  
Murton Lane  
Murton  
York  
YO60 6PX

APPN NO: 15/00722/FUL

---

NO CONSENT OR APPROVAL HEREBY GIVEN REMOVES ANY REQUIREMENT TO SERVE NOTICES OR SEEK APPROVAL FROM THE DISTRICT COUNCIL WHERE SUCH ACTION IS REQUIRED BY THE BUILDING ACT 1984 OR OF ANY OTHER STATUTORY PROVISION. NO PART OF THE PROPOSED DEVELOPMENT SHOULD BE STARTED WITHOUT COMPLYING WITH SUCH REQUIREMENT.

---

HEAD OF PLANNING & HOUSING

Mr Nicholas Balshaw  
C/O Yew Tree Associates (Mr Mark Newby)  
York Auction Centre  
Murton Lane  
Murton  
York  
YO60 6PX

DATED 22 February

2016

**RYEDALE DISTRICT COUNCIL (1)**

**AND**

**PATRICIA MARY BALSHAW AND NICHOLAS HOWARD BALSHAW (2)**

---

**AGREEMENT**

**PURSUANT TO SECTION 106**

**OF THE TOWN AND COUNTRY PLANNING ACT 1990 (AS AMENDED)  
RELATING TO LAND TO THE REAR OF 63 MIDDLECAVE ROAD, MALTON,  
NORTH YORKSHIRE**

**K A Winship  
Council Solicitors  
Malton**