
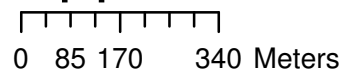


APPLETON ROEBUCK CP

- Aroebuck-1
- Aroebuck-2
- Aroebuck-3
- Aroebuck-4
- Aroebuck-5
- Aroebuck-6
- Aroebuck-7
- Aroebuck-8
- Aroebuck-9
- Aroebuck-10

SHLAA2015
Site_Type
 Potential Site

Appleton Roebuck



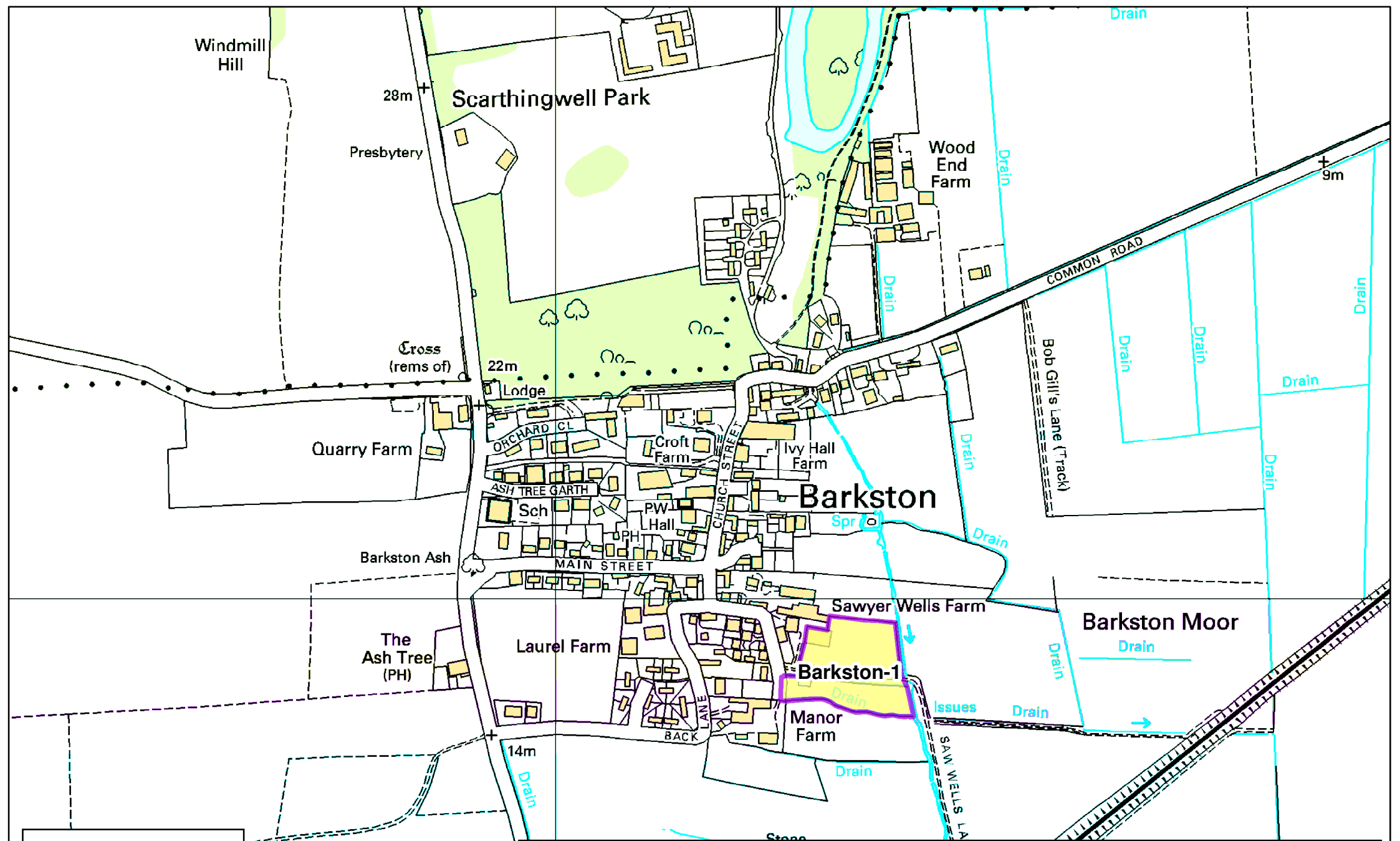
1:13,000




Access Selby
A new approach to public service

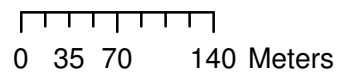


Reproduced from the Ordnance Survey mapping with the permission of the controller of Her Majesty's Stationary Office.
 ©Crown Copyright. Unauthorised reproduction infringes crown copyright and may lead to prosecution or civil proceedings. Selby District Council 100018656



SHLAA2015
Site_Type
 Potential Site

Barkston



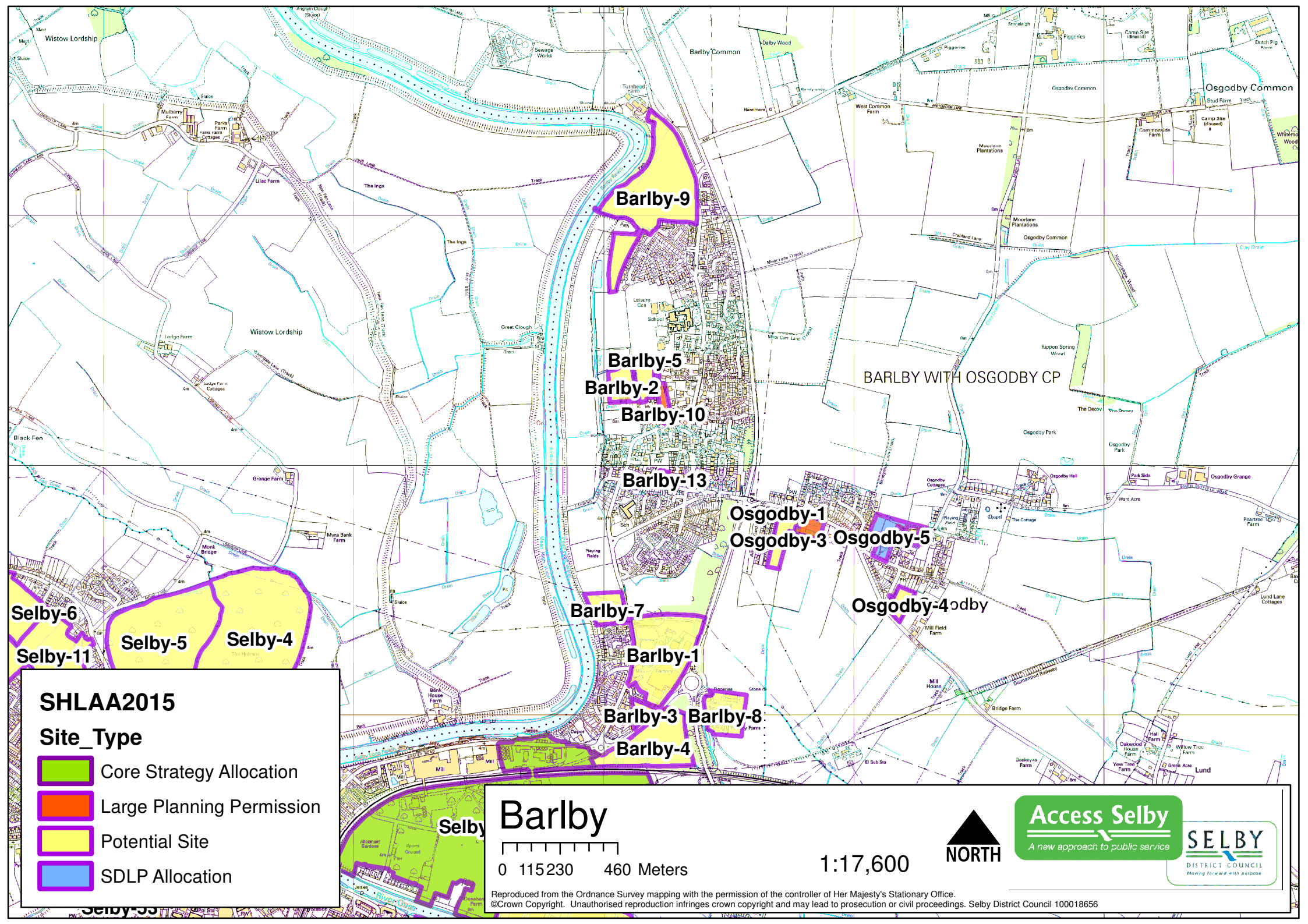
1:5,500



Access Selby
A new approach to public service

SELBY
 DISTRICT COUNCIL
Moving forward with purpose

Reproduced from the Ordnance Survey mapping with the permission of the controller of Her Majesty's Stationary Office.
 ©Crown Copyright. Unauthorised reproduction infringes crown copyright and may lead to prosecution or civil proceedings. Selby District Council 100018656



SHLAA2015

Site_Type

- Core Strategy Allocation
- Large Planning Permission
- Potential Site
- SDLP Allocation

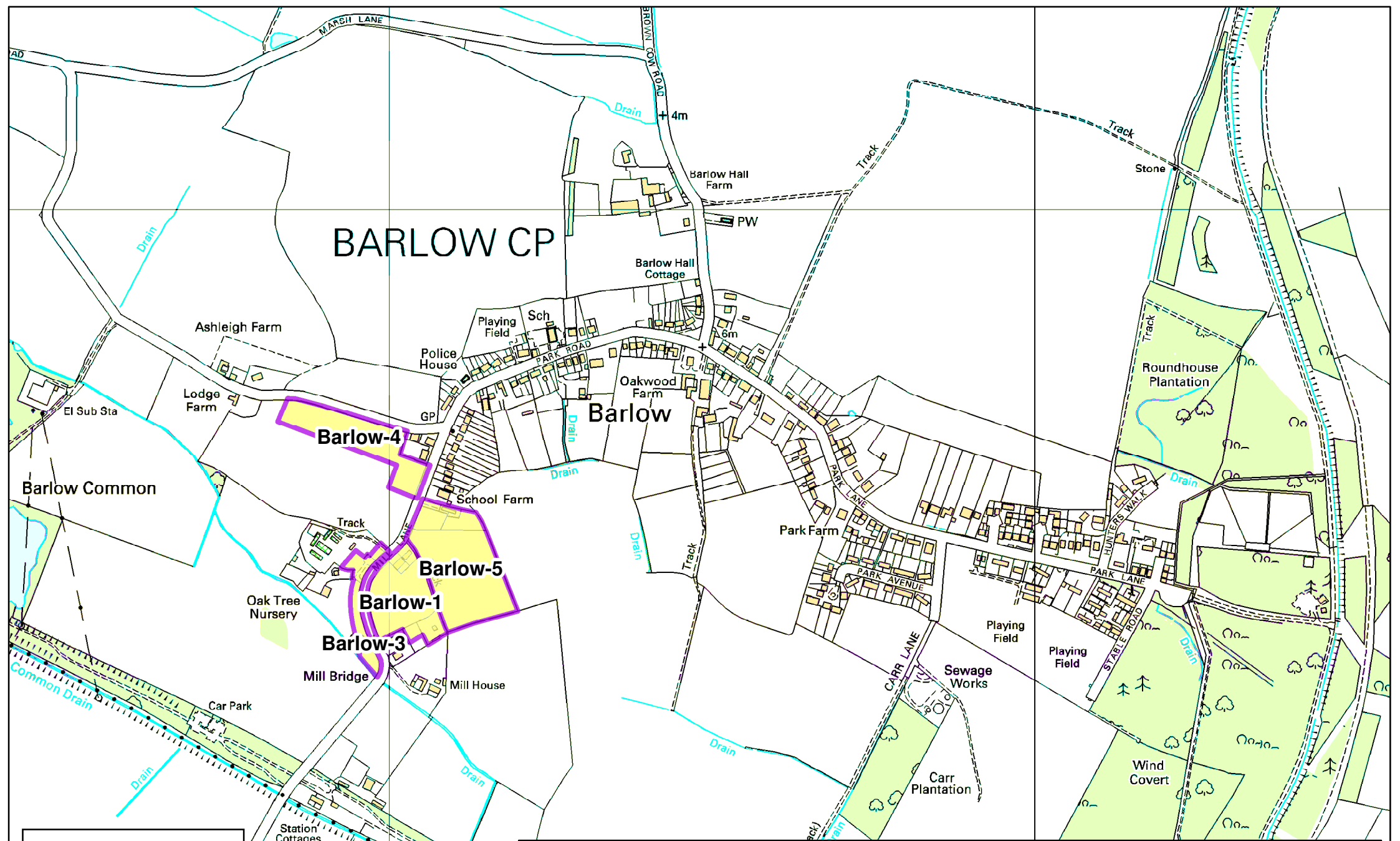
Barlby

0 115230 460 Meters

1:17,600



Reproduced from the Ordnance Survey mapping with the permission of the controller of Her Majesty's Stationary Office. ©Crown Copyright. Unauthorised reproduction infringes crown copyright and may lead to prosecution or civil proceedings. Selby District Council 100018656

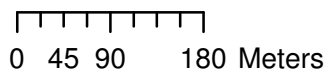


SHLAA2015

Site_Type

 Potential Site

Barlow



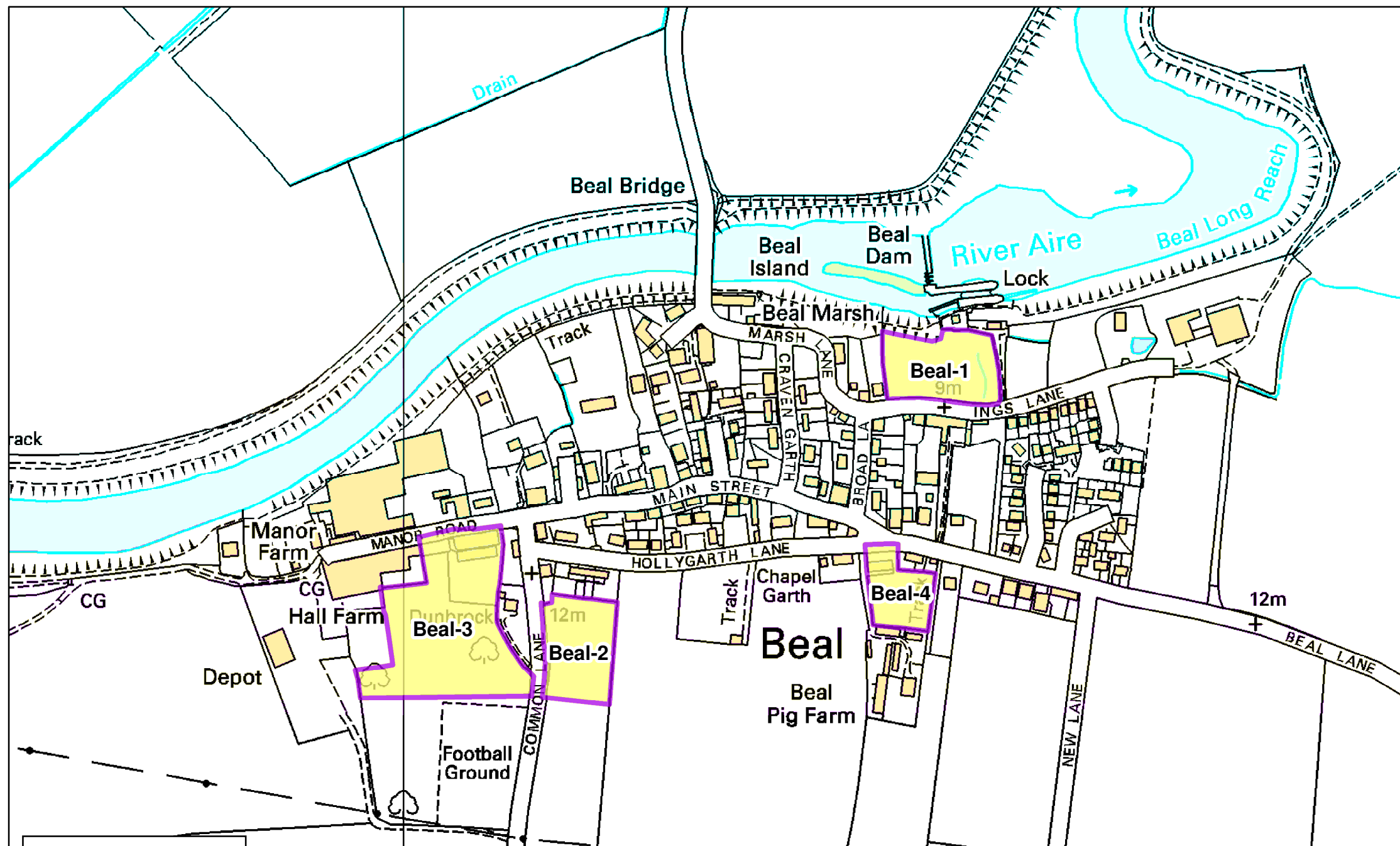
1:7,300



Access Selby
A new approach to public service



Reproduced from the Ordnance Survey mapping with the permission of the controller of Her Majesty's Stationary Office. ©Crown Copyright. Unauthorised reproduction infringes crown copyright and may lead to prosecution or civil proceedings. Selby District Council 100018656



SHLAA2015

Site_Type

 Potential Site

Beal

0 25 50 100 Meters

1:4,400




Access Selby
A new approach to public service

SELBY
DISTRICT COUNCIL
Moving forward with purpose

BIGGIN CP

Biggin-1

Biggin

SHLAA2015
Site_Type
 Potential Site

Biggin
0 45 90 180 Meters

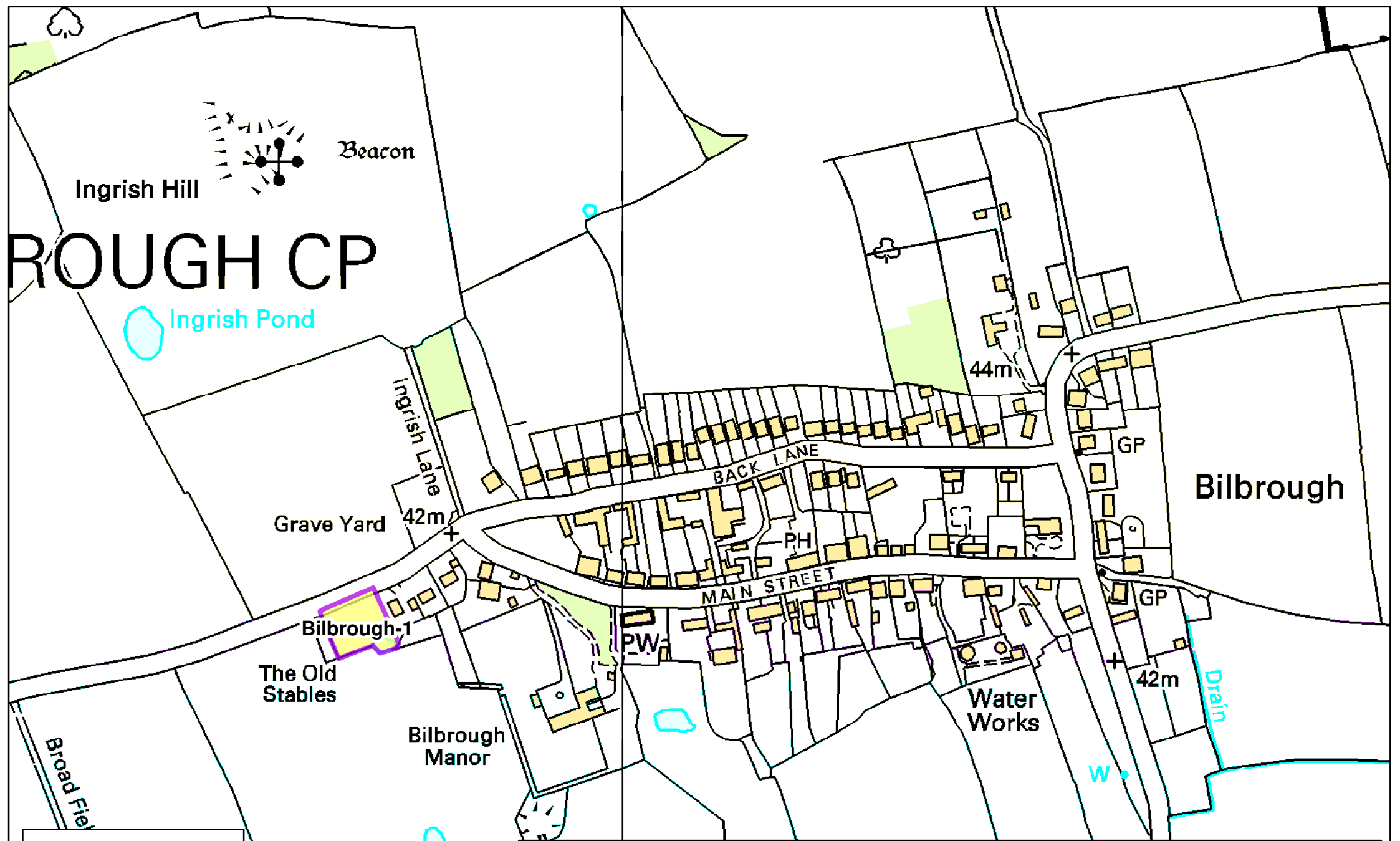
1:7,000




Access Selby
A new approach to public service

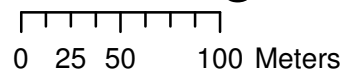
SELBY
DISTRICT COUNCIL
Moving forward with purpose

Reproduced from the Ordnance Survey mapping with the permission of the controller of Her Majesty's Stationary Office. ©Crown Copyright. Unauthorised reproduction infringes crown copyright and may lead to prosecution or civil proceedings. Selby District Council 100018656



SHLAA2015
Site_Type
 Potential Site

Bilbrough



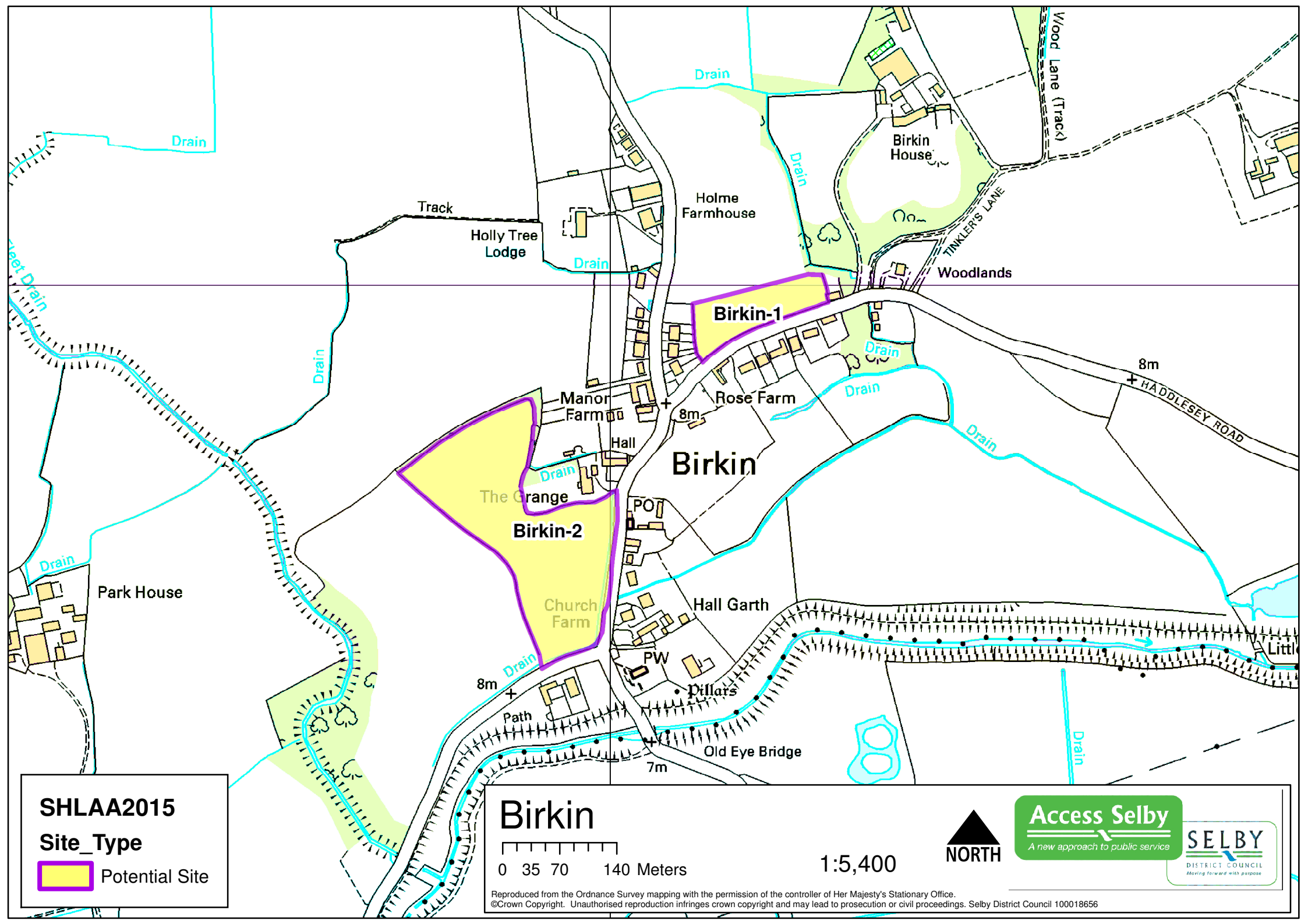
1:3,800



Access Selby
A new approach to public service

SELBY
 DISTRICT COUNCIL
Moving forward with purpose

Reproduced from the Ordnance Survey mapping with the permission of the controller of Her Majesty's Stationary Office. ©Crown Copyright. Unauthorised reproduction infringes crown copyright and may lead to prosecution or civil proceedings. Selby District Council 100018656

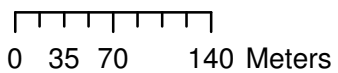


SHLAA2015

Site_Type

 Potential Site

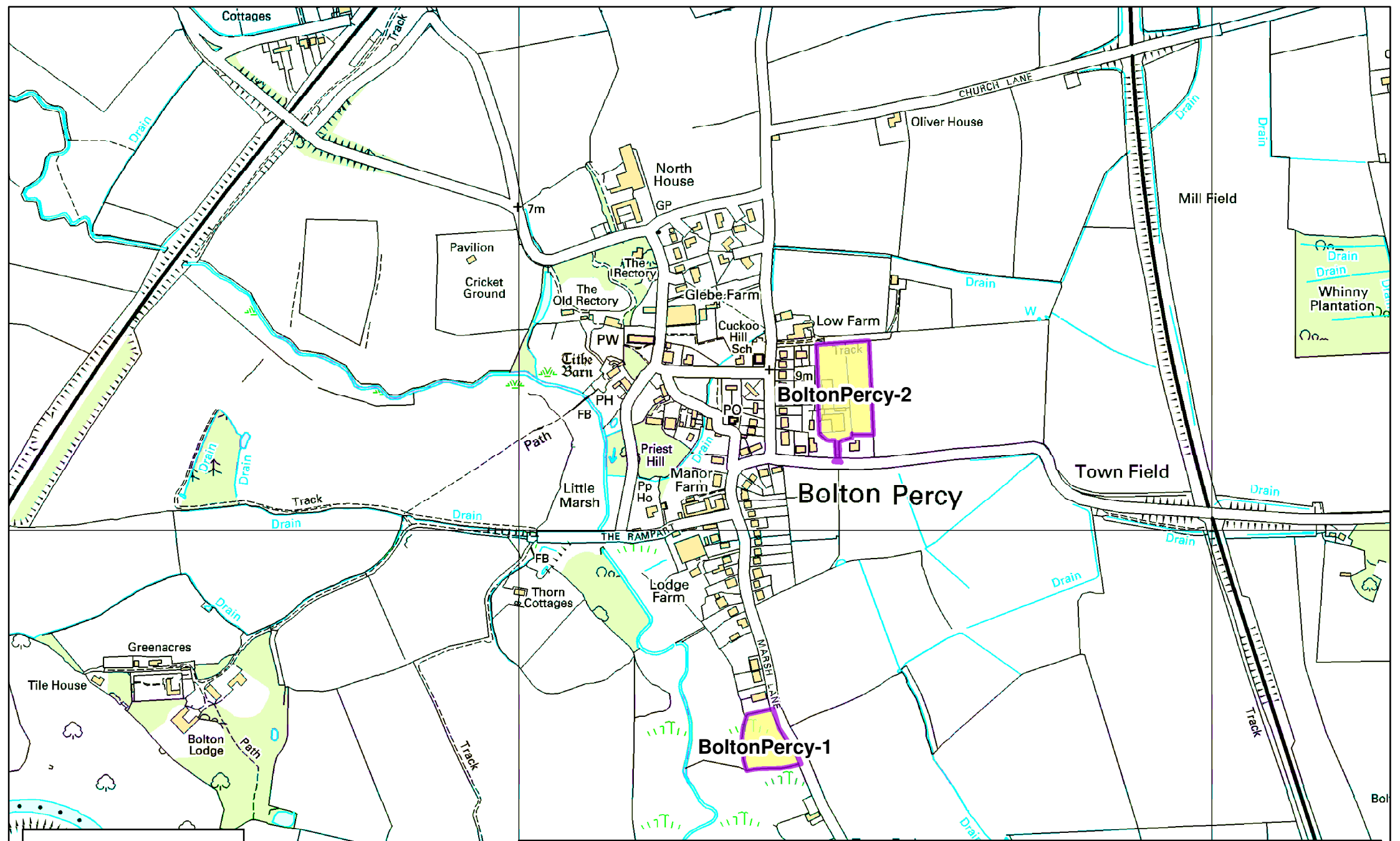
Birkin




1:5,400

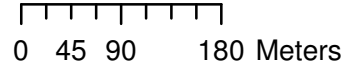


Reproduced from the Ordnance Survey mapping with the permission of the controller of Her Majesty's Stationary Office. ©Crown Copyright. Unauthorised reproduction infringes crown copyright and may lead to prosecution or civil proceedings. Selby District Council 100018656



SHLAA2015
Site_Type
 Potential Site

Bolton Percy



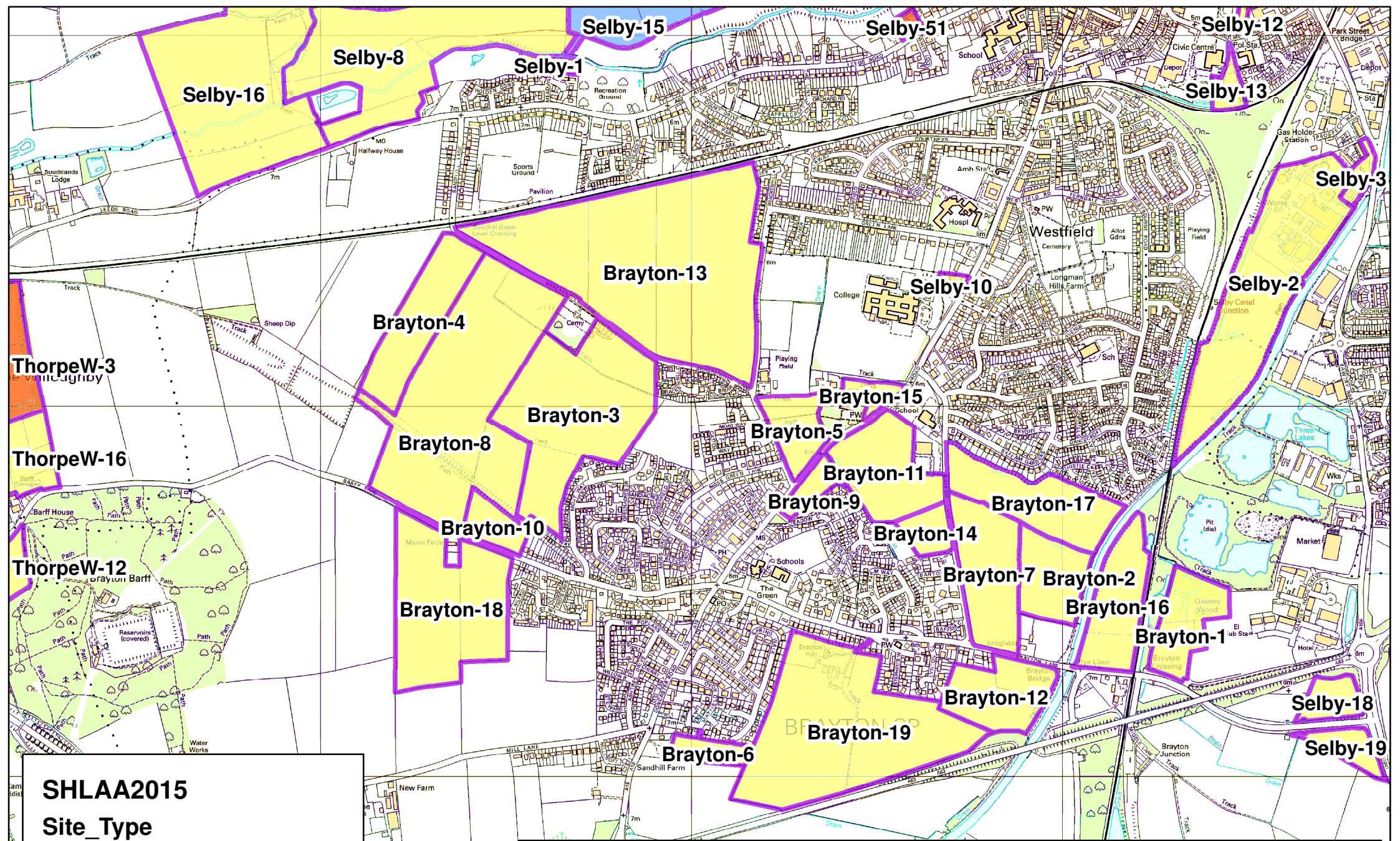
1:6,800



Access Selby
A new approach to public service

SELBY
 DISTRICT COUNCIL
Moving forward with purpose

Reproduced from the Ordnance Survey mapping with the permission of the controller of Her Majesty's Stationary Office.
 ©Crown Copyright. Unauthorised reproduction infringes crown copyright and may lead to prosecution or civil proceedings. Selby District Council 100018656



SHLAA2015

Site_Type

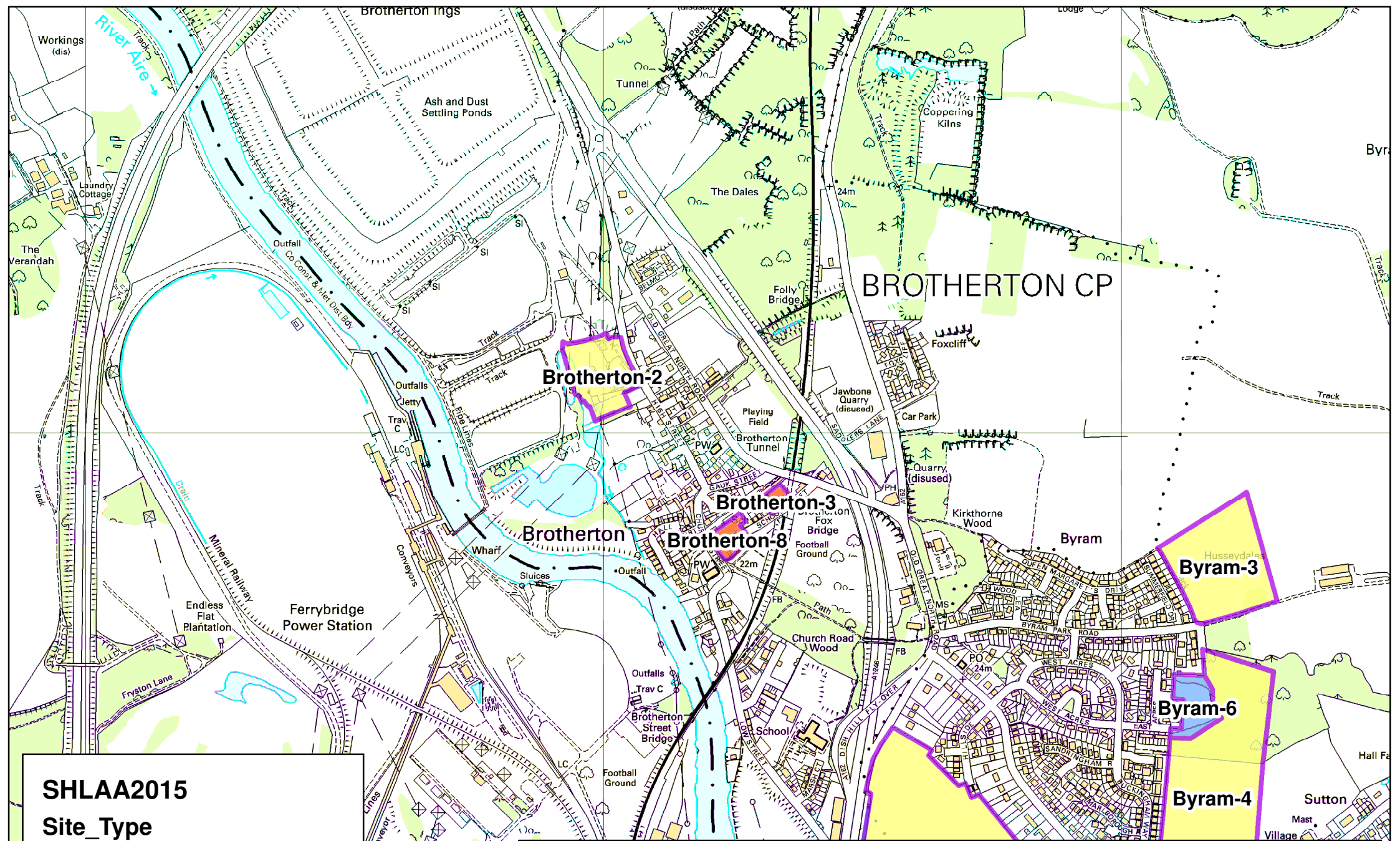
- Large Planning Permission
- Potential Site
- SDLP Allocation

Brayton

0 85 170 340 Meters

1:12,700



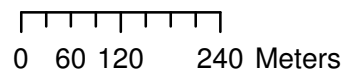


SHLAA2015

Site_Type

- Large Planning Permission
- Potential Site
- SDLP Allocation

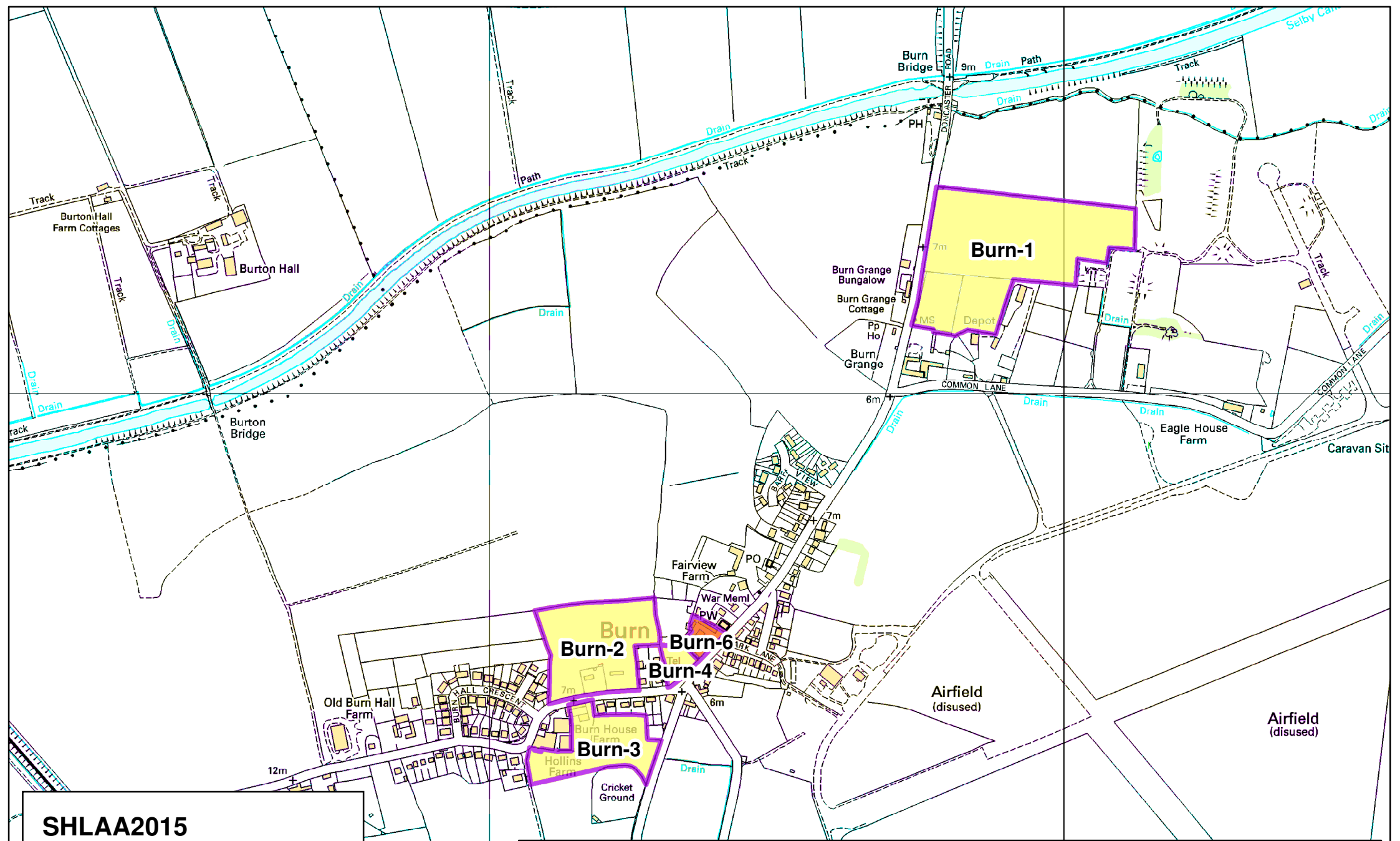
Brotherton



1:9,100



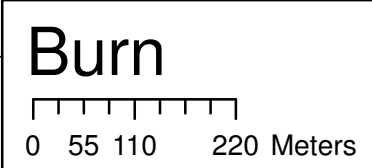
Reproduced from the Ordnance Survey mapping with the permission of the controller of Her Majesty's Stationary Office.
 ©Crown Copyright. Unauthorised reproduction infringes crown copyright and may lead to prosecution or civil proceedings. Selby District Council 100018656



SHLAA2015

Site_Type

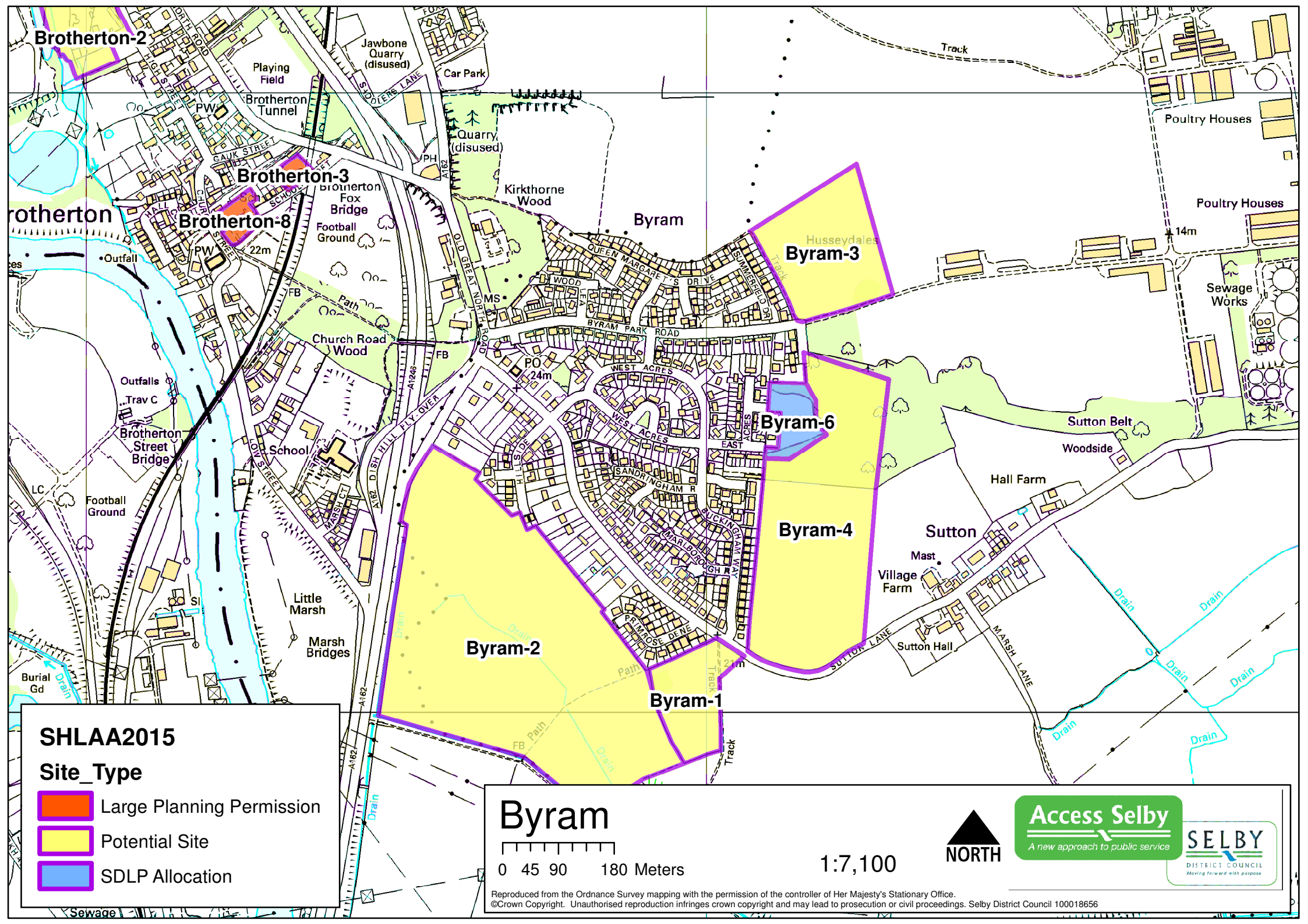
- Large Planning Permission
- Potential Site



1:8,200



Reproduced from the Ordnance Survey mapping with the permission of the controller of Her Majesty's Stationary Office.
 ©Crown Copyright. Unauthorised reproduction infringes crown copyright and may lead to prosecution or civil proceedings. Selby District Council 100018656



Brotherton-2

Brotherton-3

Brotherton-8

Byram-2

Byram-1

Byram-4

Byram-6

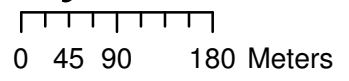
Byram-3

SHLAA2015

Site_Type

- Large Planning Permission
- Potential Site
- SDLP Allocation

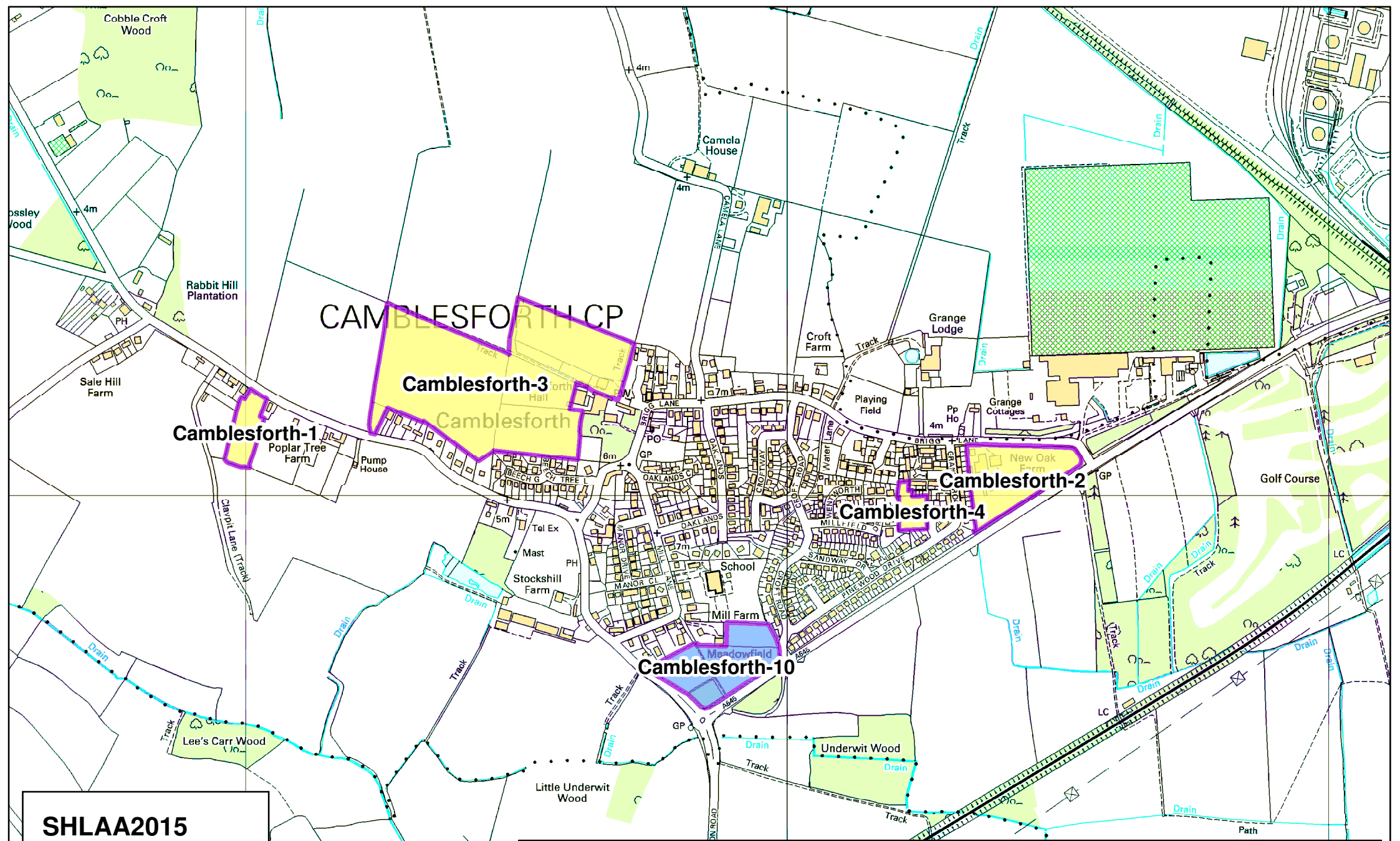
Byram



1:7,100



Reproduced from the Ordnance Survey mapping with the permission of the controller of Her Majesty's Stationary Office. ©Crown Copyright. Unauthorised reproduction infringes crown copyright and may lead to prosecution or civil proceedings. Selby District Council 100018656

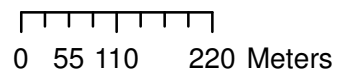


SHLAA2015

Site_Type

- Potential Site
- SDLP Allocation

Camblesforth



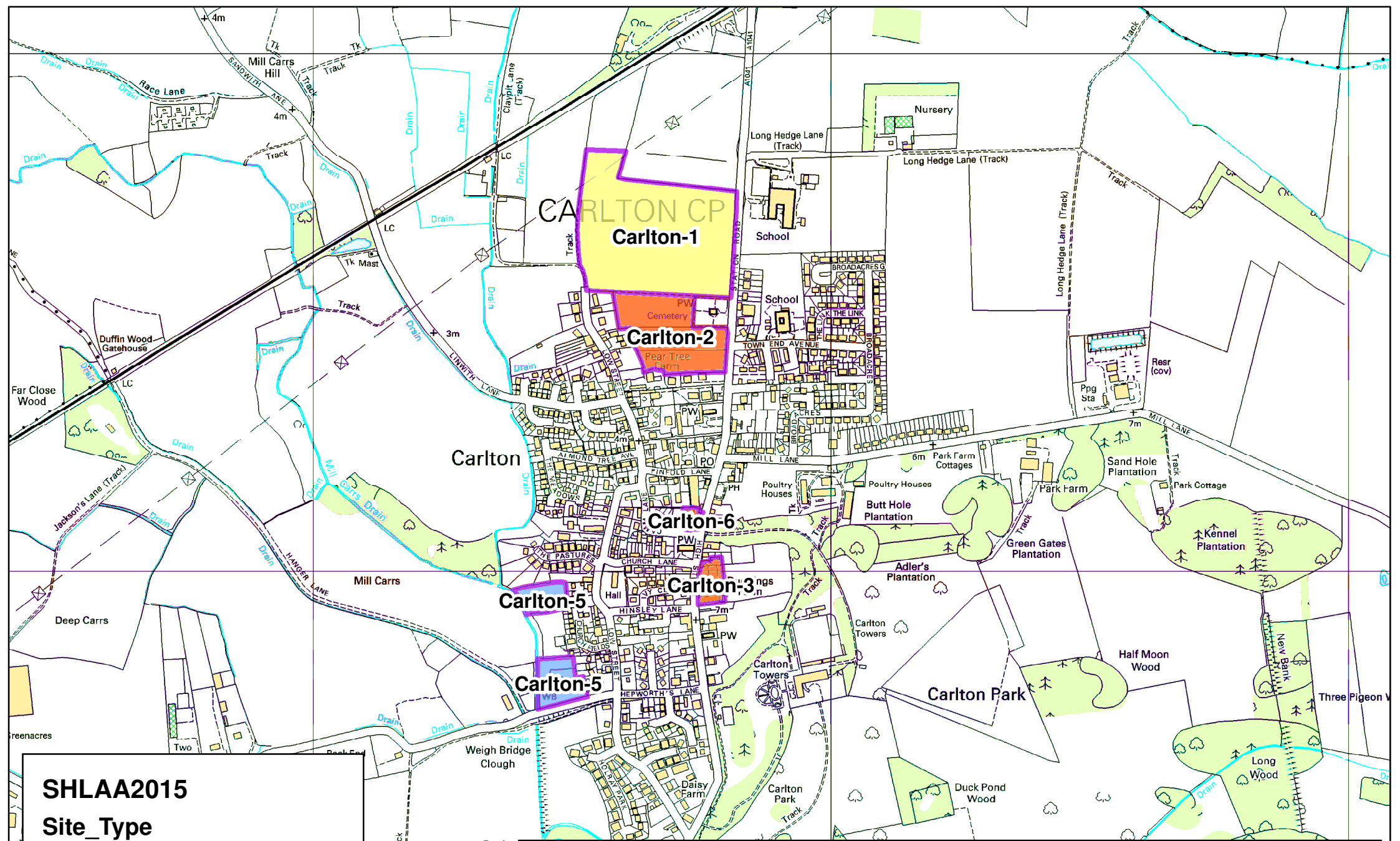
1:8,700



Access Selby
A new approach to public service



Reproduced from the Ordnance Survey mapping with the permission of the controller of Her Majesty's Stationary Office.
©Crown Copyright. Unauthorised reproduction infringes crown copyright and may lead to prosecution or civil proceedings. Selby District Council 100018656

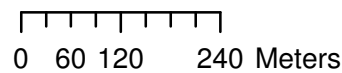


SHLAA2015

Site_Type

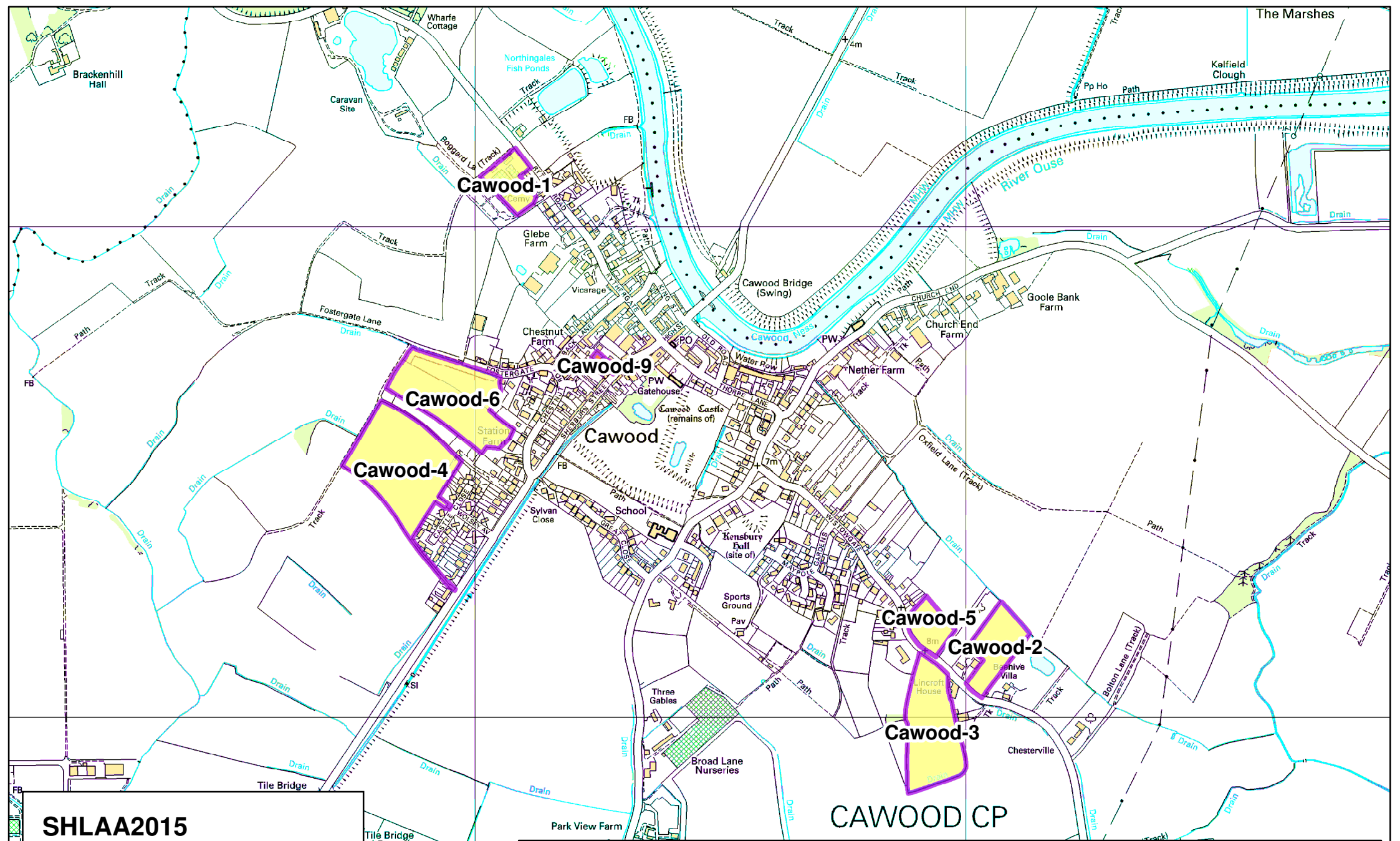
- Large Planning Permission
- Potential Site
- SDLP Allocation

Carlton



1:9,100



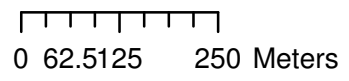


SHLAA2015

Site_Type

- Large Planning Permission
- Potential Site

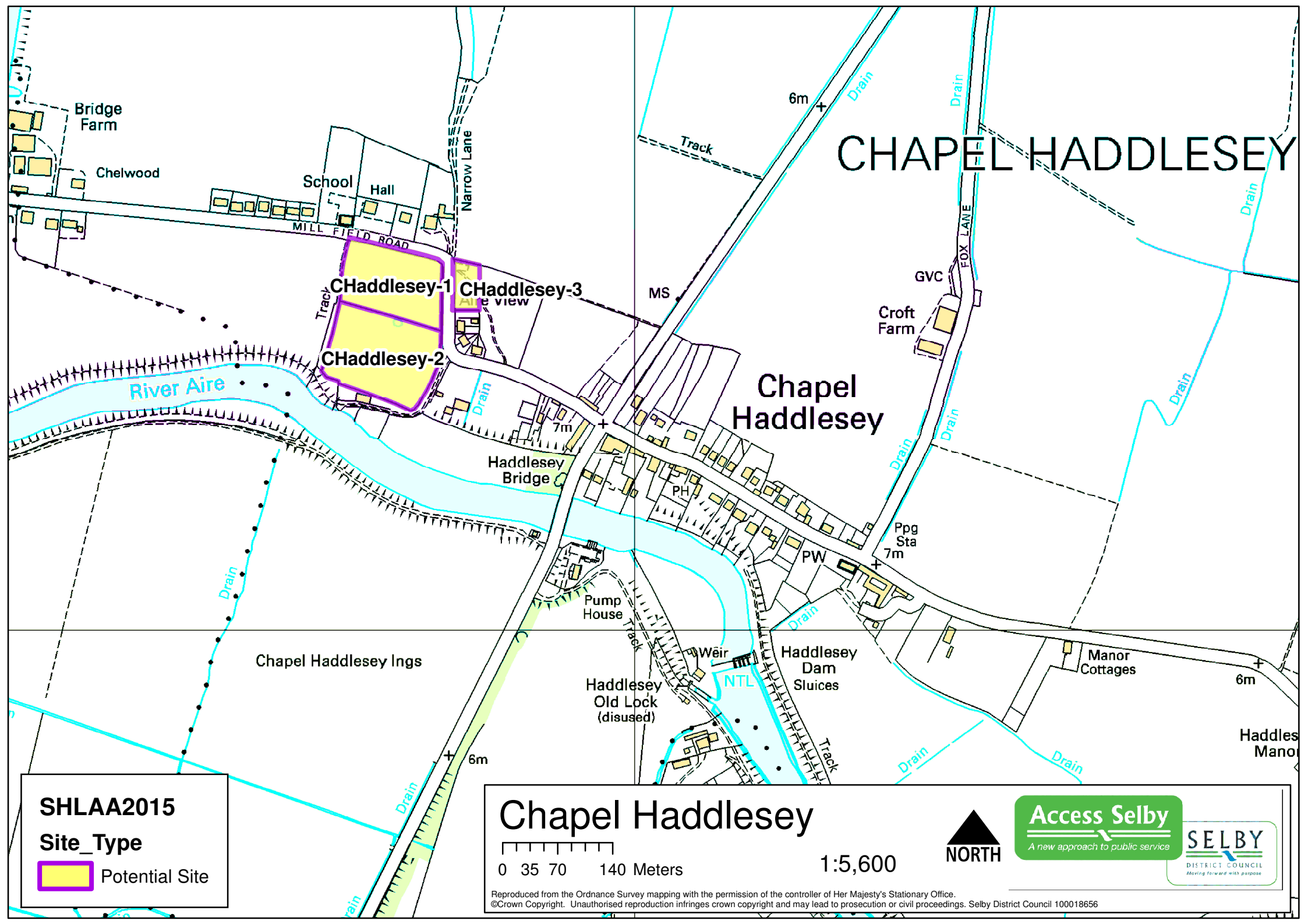
Cawood



1:9,600



Reproduced from the Ordnance Survey mapping with the permission of the controller of Her Majesty's Stationary Office.
 © Crown Copyright. Unauthorised reproduction infringes crown copyright and may lead to prosecution or civil proceedings. Selby District Council 100018656



CHAPEL HADDLESEY

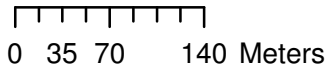
Chapel Haddlesey

SHLAA2015

Site_Type

 Potential Site

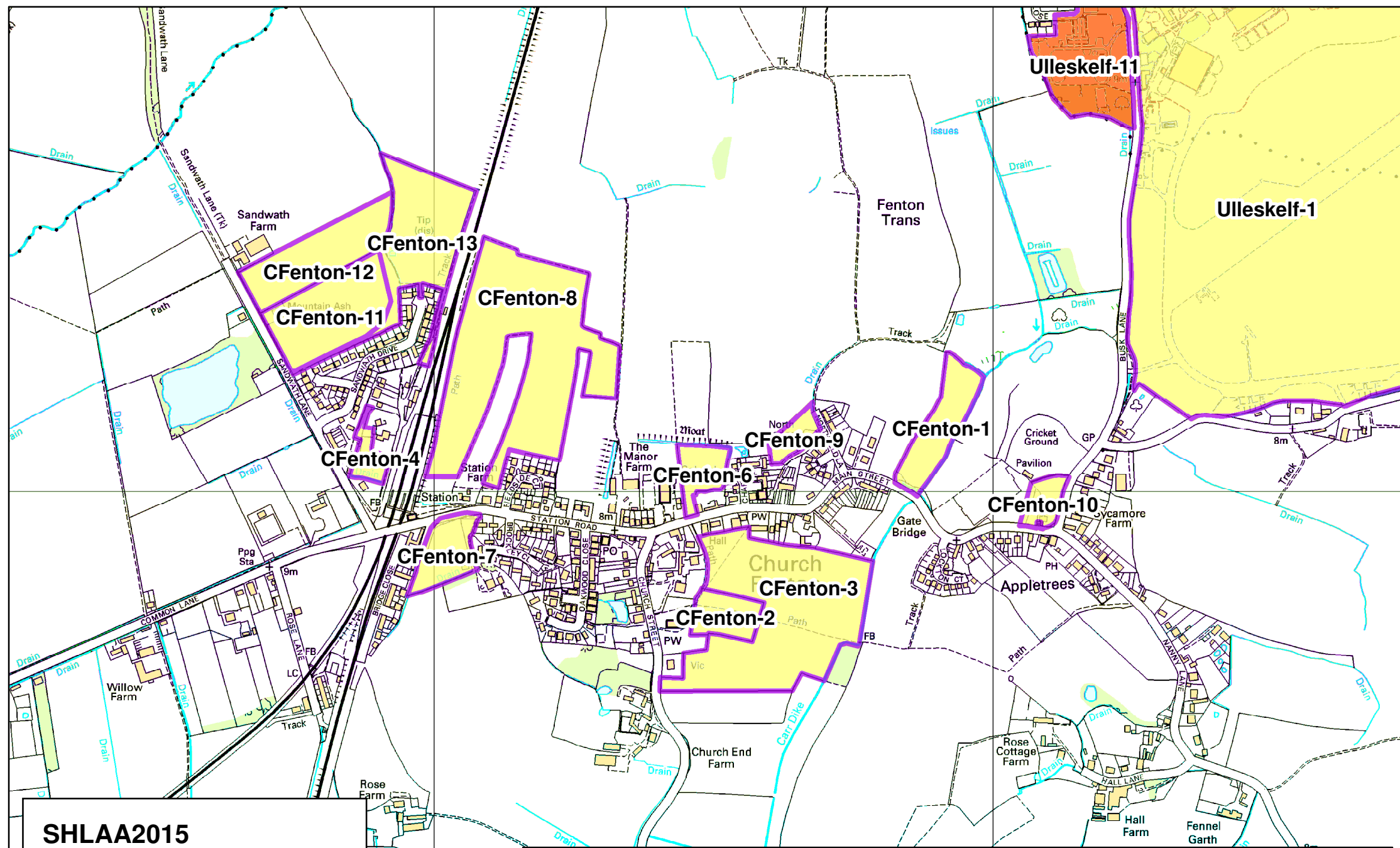
Chapel Haddlesey



1:5,600



Reproduced from the Ordnance Survey mapping with the permission of the controller of Her Majesty's Stationary Office. ©Crown Copyright. Unauthorised reproduction infringes crown copyright and may lead to prosecution or civil proceedings. Selby District Council 100018656

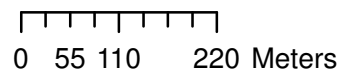


SHLAA2015

Site_Type

- Large Planning Permission
- Potential Site

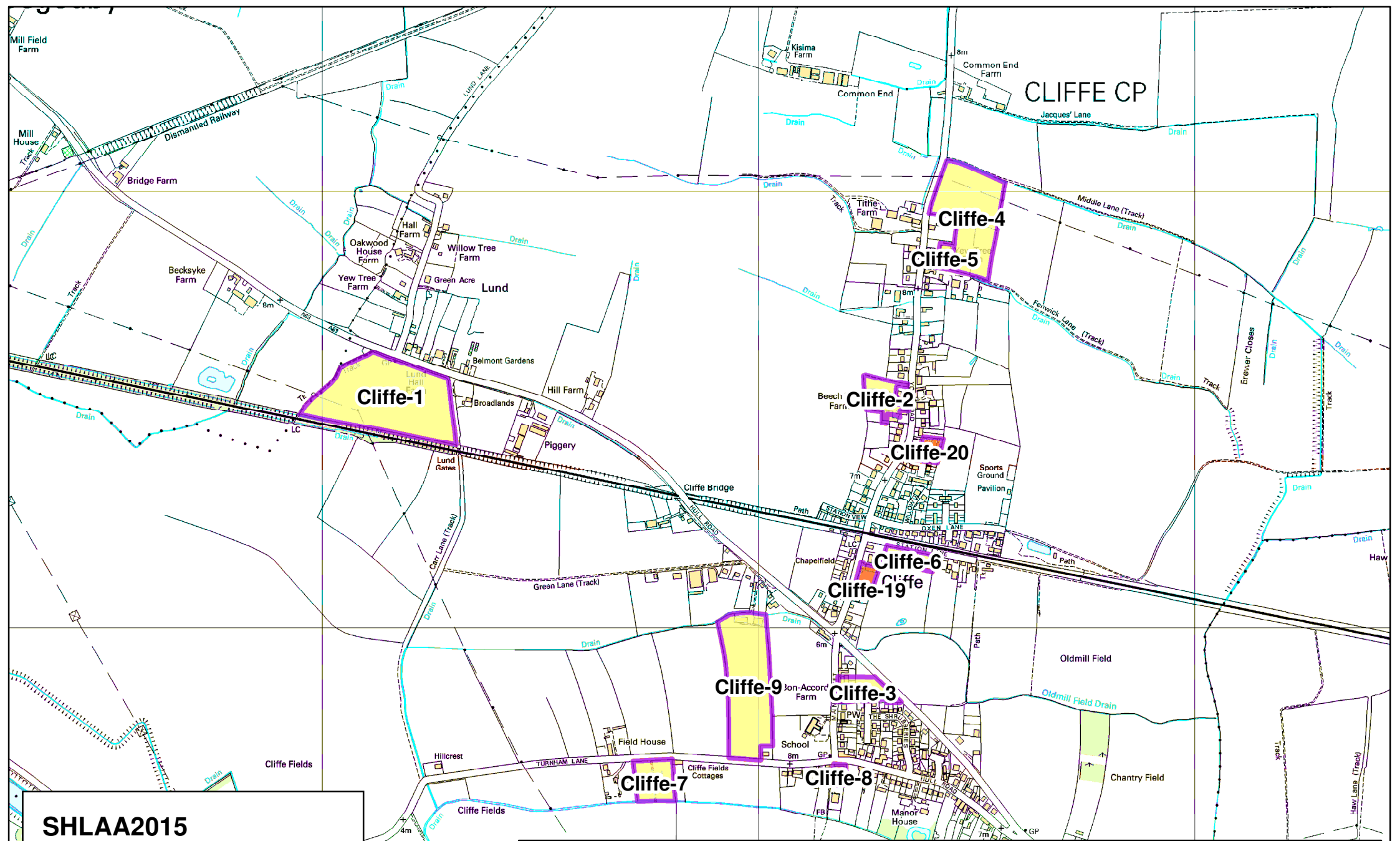
Church Fenton



1:8,500



Reproduced from the Ordnance Survey mapping with the permission of the controller of Her Majesty's Stationary Office.
 ©Crown Copyright. Unauthorised reproduction infringes crown copyright and may lead to prosecution or civil proceedings. Selby District Council 100018656



SHLAA2015

Site_Type

- Large Planning Permission
- Potential Site

Cliffe

0 70 140 280 Meters

1:10,800

▲
NORTH

Access Selby

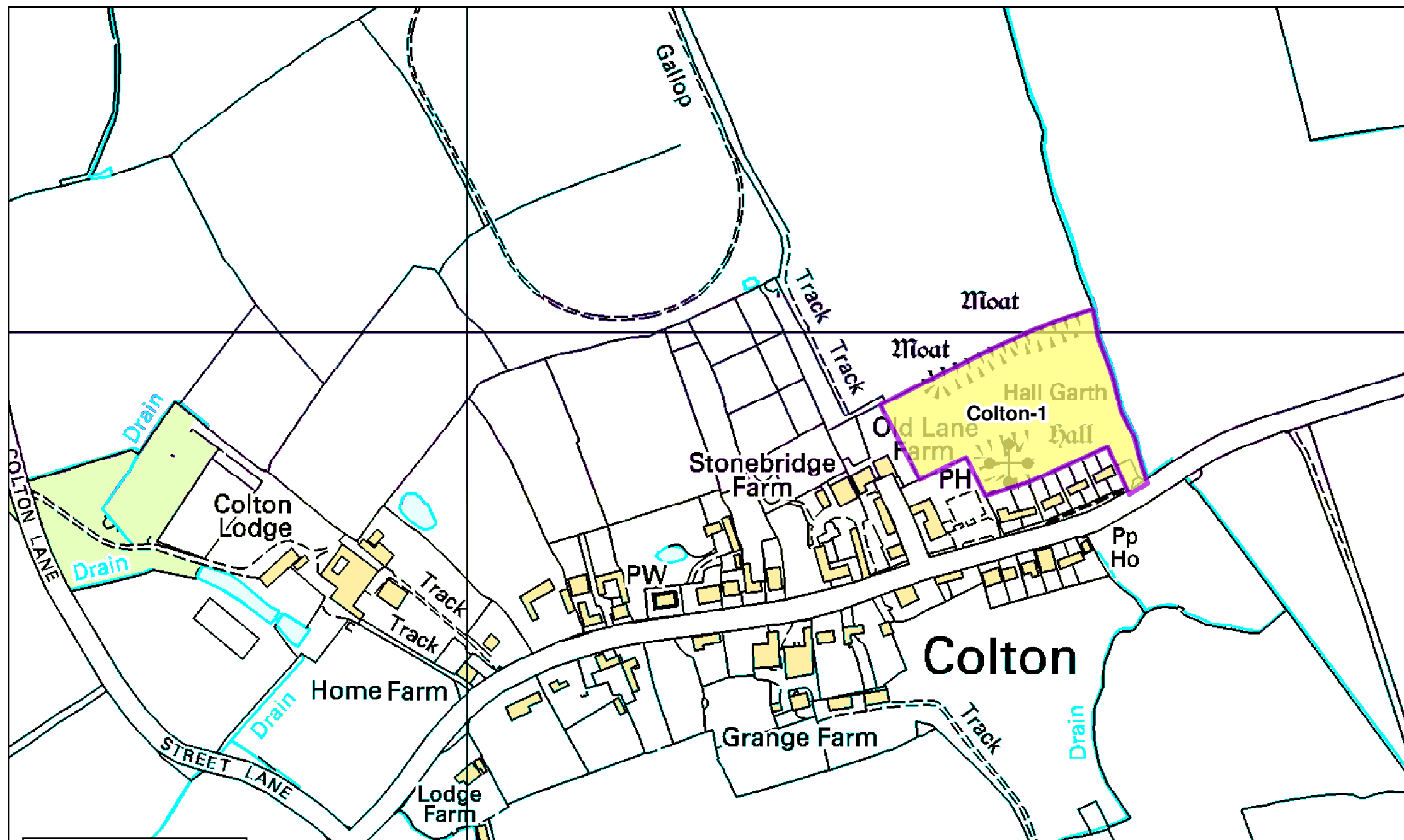
A new approach to public service


SELBY

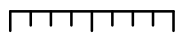
DISTRICT COUNCIL


Moving forward with purpose

Reproduced from the Ordnance Survey mapping with the permission of the controller of Her Majesty's Stationary Office.
©Crown Copyright. Unauthorised reproduction infringes crown copyright and may lead to prosecution or civil proceedings. Selby District Council 100018656



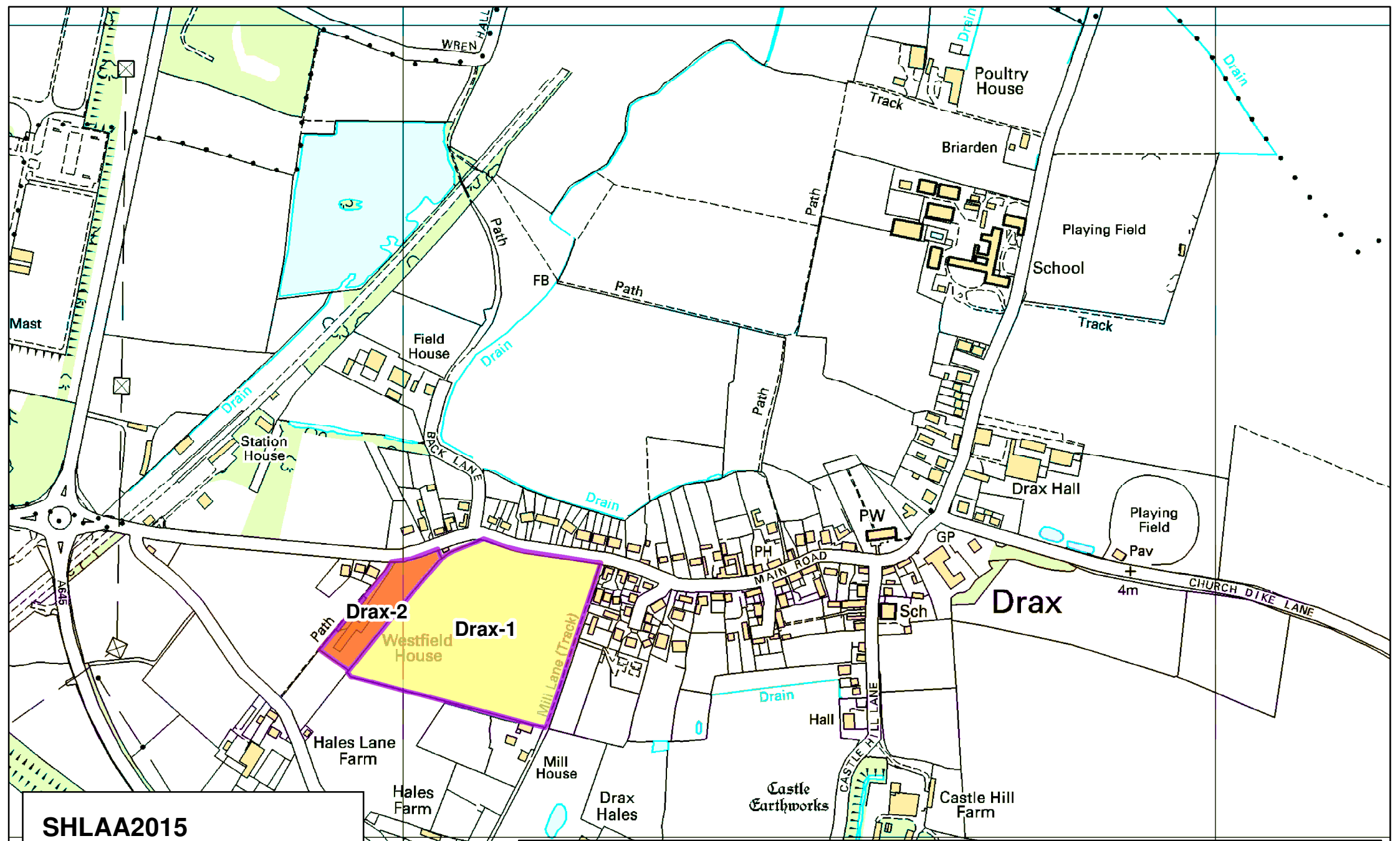
SHLAA2015
Site_Type
 Potential Site

Colton

 0 20 40 80 Meters

1:3,700
 NORTH

Access Selby
A new approach to public service
 **SELBY**
 DISTRICT COUNCIL
Moving forward with purpose

Reproduced from the Ordnance Survey mapping with the permission of the controller of Her Majesty's Stationary Office. ©Crown Copyright. Unauthorised reproduction infringes crown copyright and may lead to prosecution or civil proceedings. Selby District Council 100018656

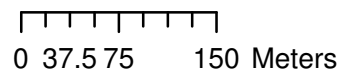


SHLAA2015

Site_Type

- Large Planning Permission
- Potential Site

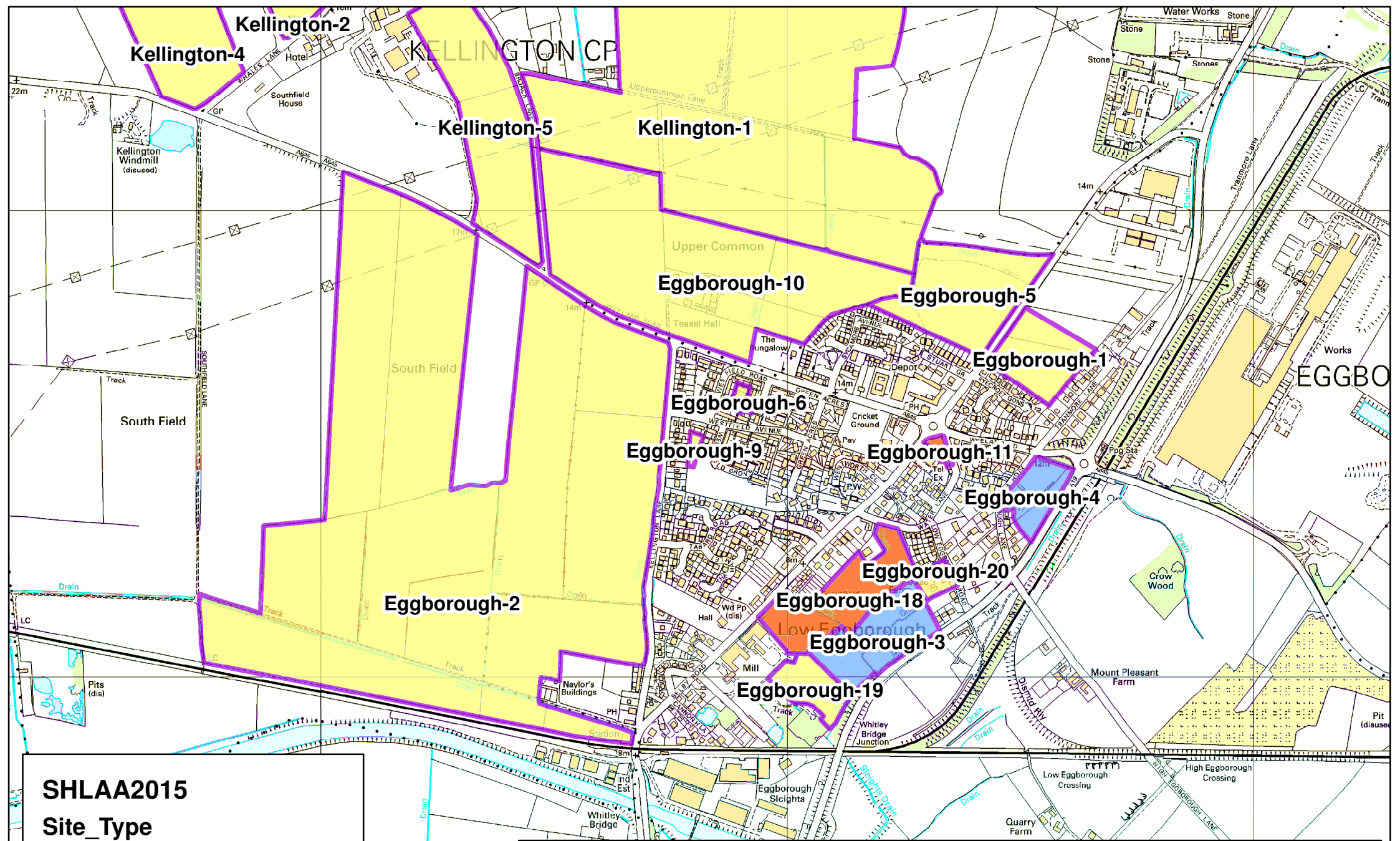
Drax



1:5,800



Reproduced from the Ordnance Survey mapping with the permission of the controller of Her Majesty's Stationary Office. ©Crown Copyright. Unauthorised reproduction infringes crown copyright and may lead to prosecution or civil proceedings. Selby District Council 100018656

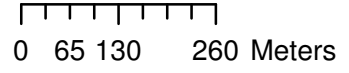


SHLAA2015

Site_Type

- Large Planning Permission
- Potential Site
- SDLP Allocation

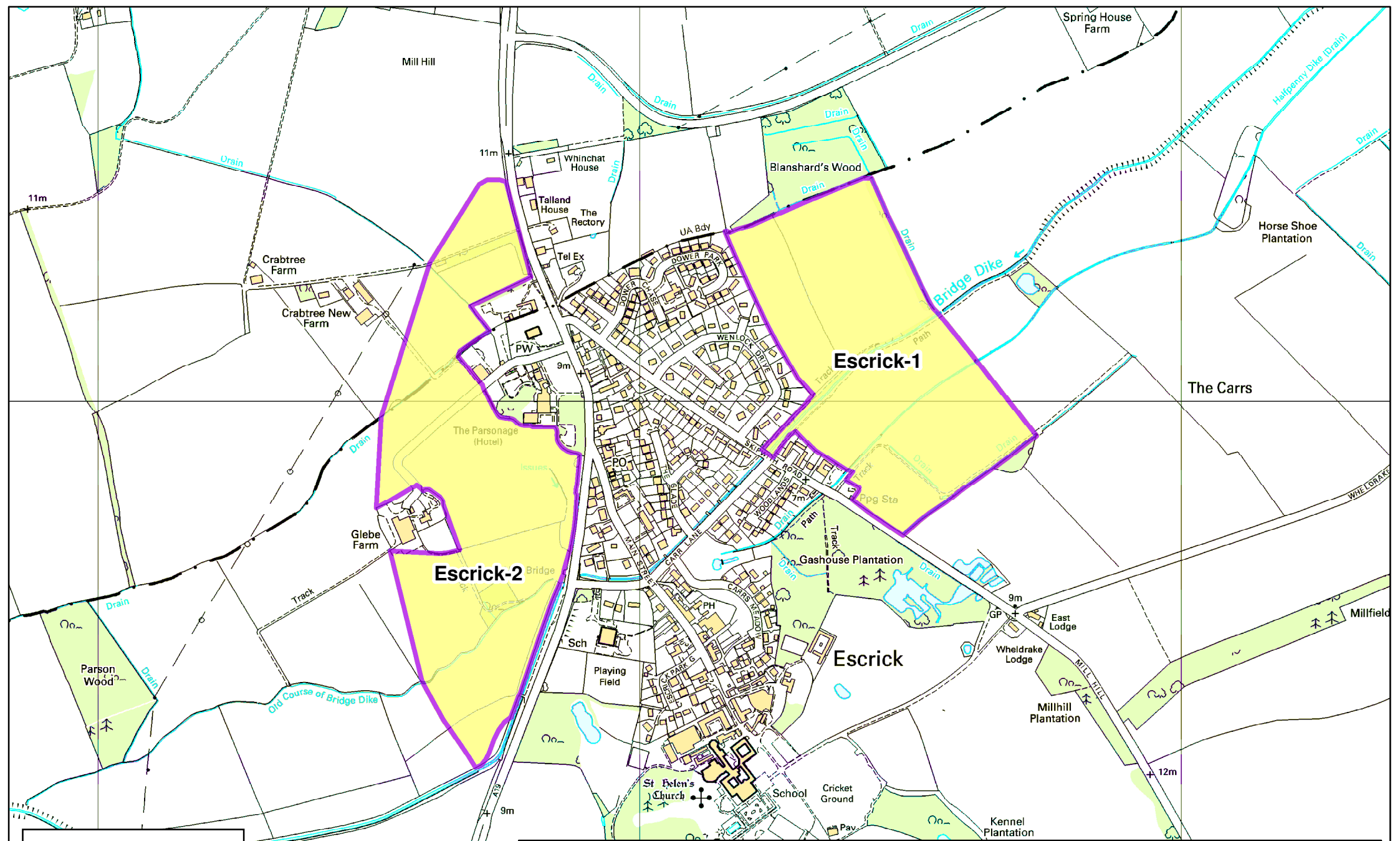
Eggborough




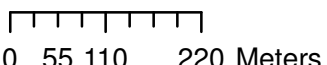
1:10,100



Reproduced from the Ordnance Survey mapping with the permission of the controller of Her Majesty's Stationary Office.
 ©Crown Copyright. Unauthorised reproduction infringes crown copyright and may lead to prosecution or civil proceedings. Selby District Council 100018656



SHLAA2015
Site_Type
 Potential Site

Escrick

 0 55 110 220 Meters

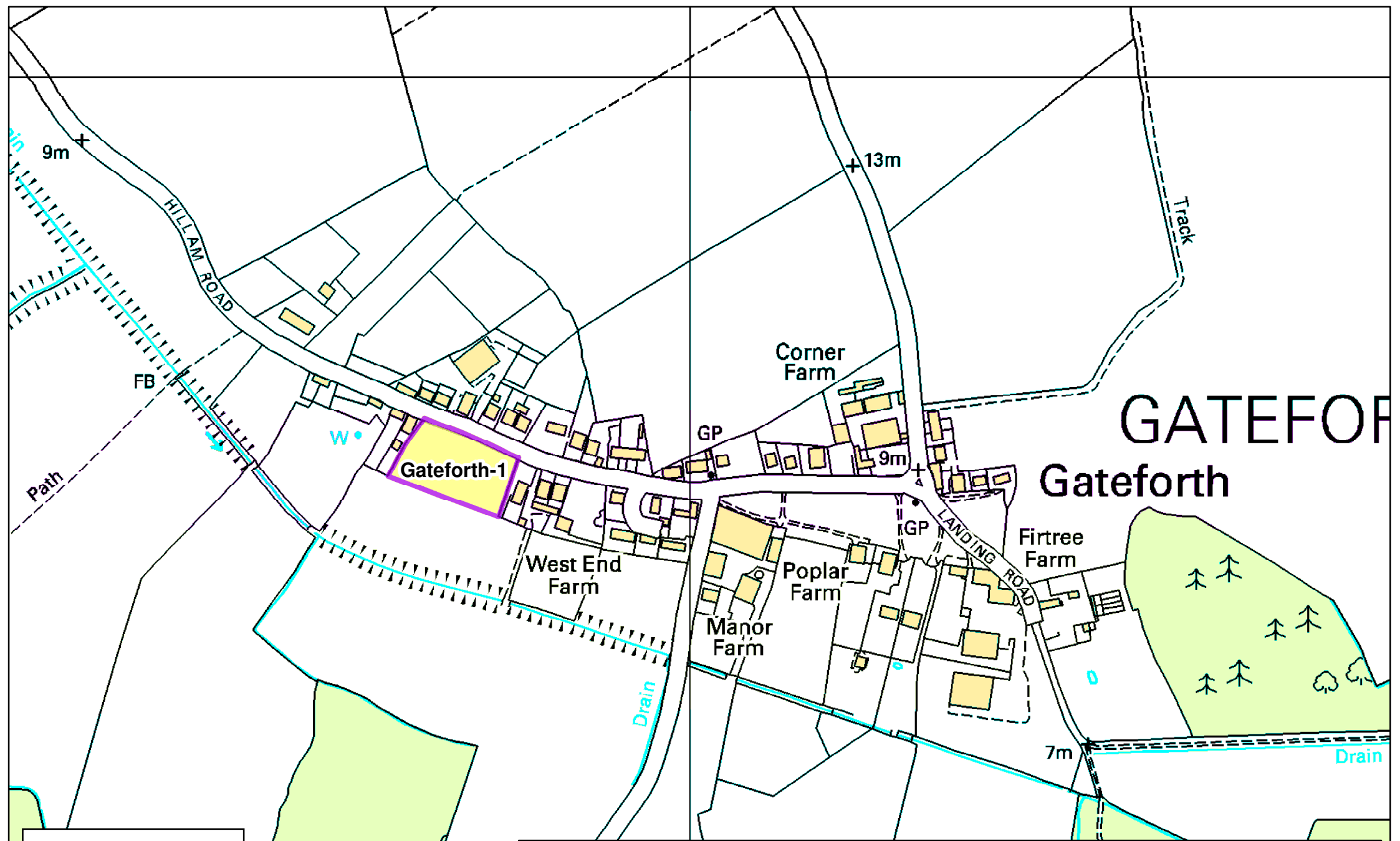
1:8,700



Access Selby
A new approach to public service


SELBY
 DISTRICT COUNCIL
Moving forward with purpose

Reproduced from the Ordnance Survey mapping with the permission of the controller of Her Majesty's Stationary Office.
 ©Crown Copyright. Unauthorised reproduction infringes crown copyright and may lead to prosecution or civil proceedings. Selby District Council 100018656

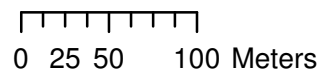


GATEFORTH

Gateforth

SHLAA2015
Site_Type
 Potential Site

Gateforth



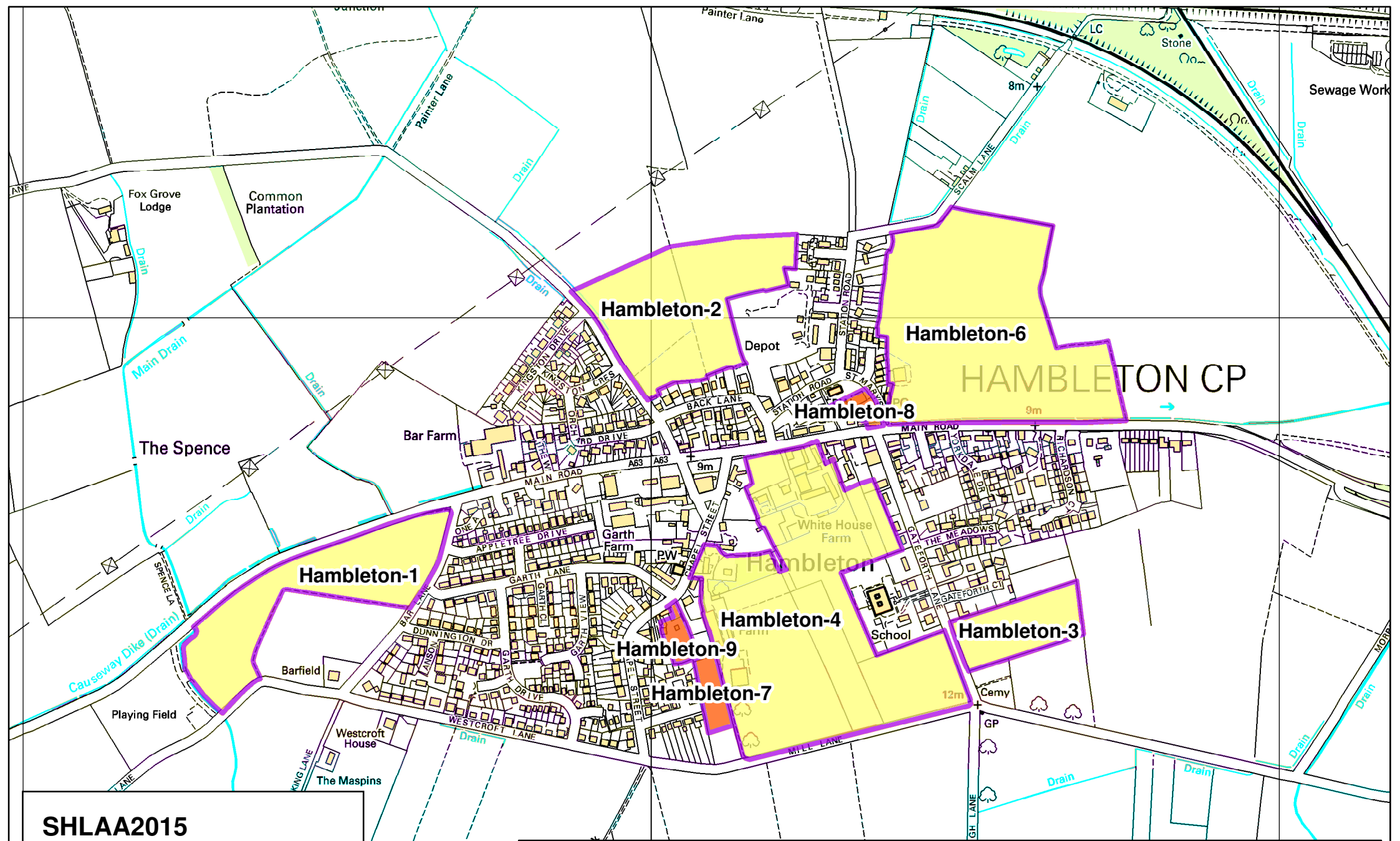
1:4,300



Access Selby
A new approach to public service

SELBY
 DISTRICT COUNCIL
Moving forward with purpose

Reproduced from the Ordnance Survey mapping with the permission of the controller of Her Majesty's Stationary Office.
 ©Crown Copyright. Unauthorised reproduction infringes crown copyright and may lead to prosecution or civil proceedings. Selby District Council 100018656

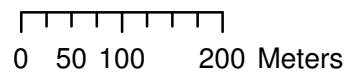


SHLAA2015

Site_Type

- Large Planning Permission
- Potential Site

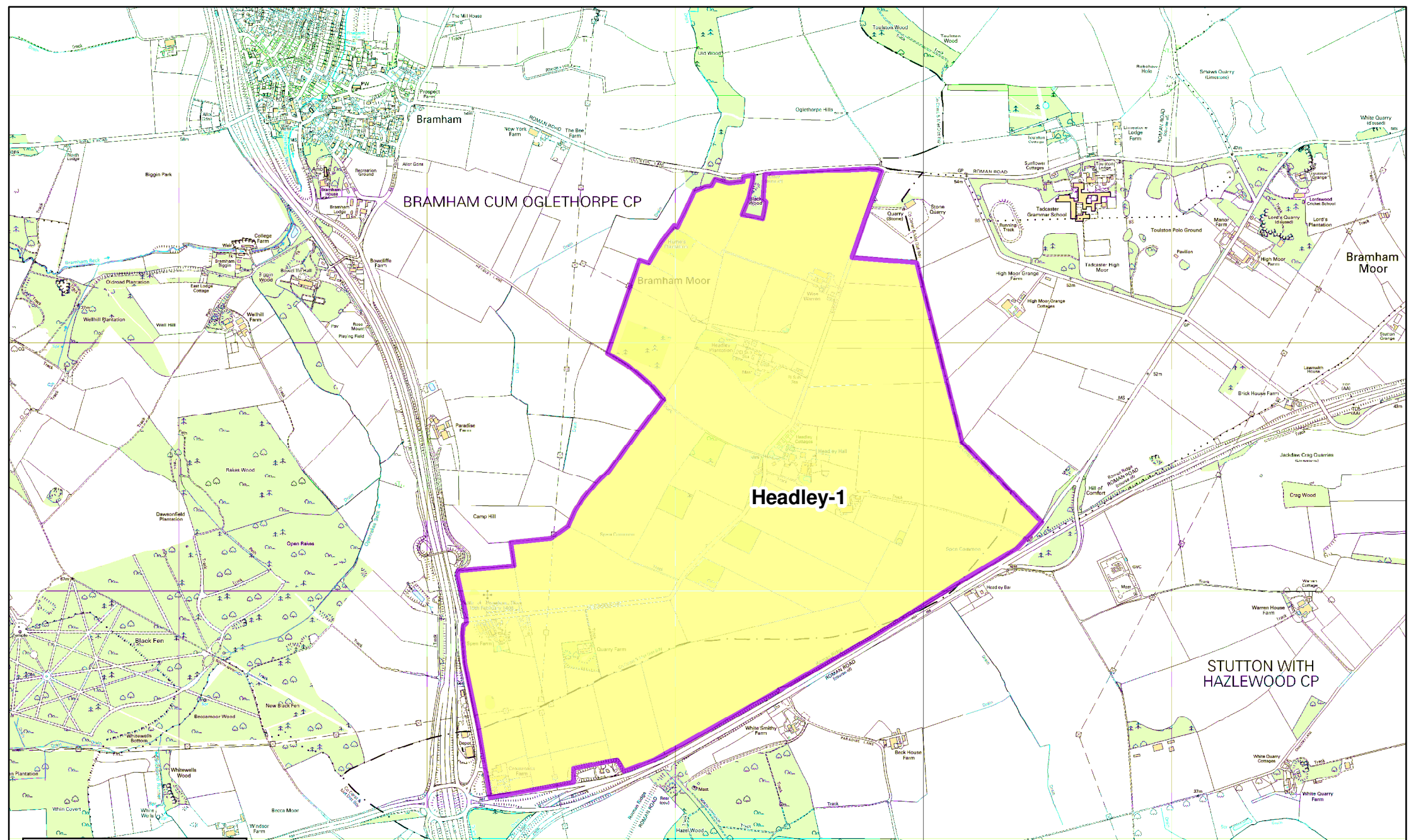
Hambleton



1:7,500




Reproduced from the Ordnance Survey mapping with the permission of the controller of Her Majesty's Stationary Office.
 ©Crown Copyright. Unauthorised reproduction infringes crown copyright and may lead to prosecution or civil proceedings. Selby District Council 100018656



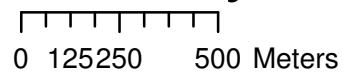
BRAMHAM CUM OGLETHORPE CP

Headley-1

STUTTON WITH HAZLEWOOD CP

SHLAA2015
Site_Type
 Potential Site

Headley



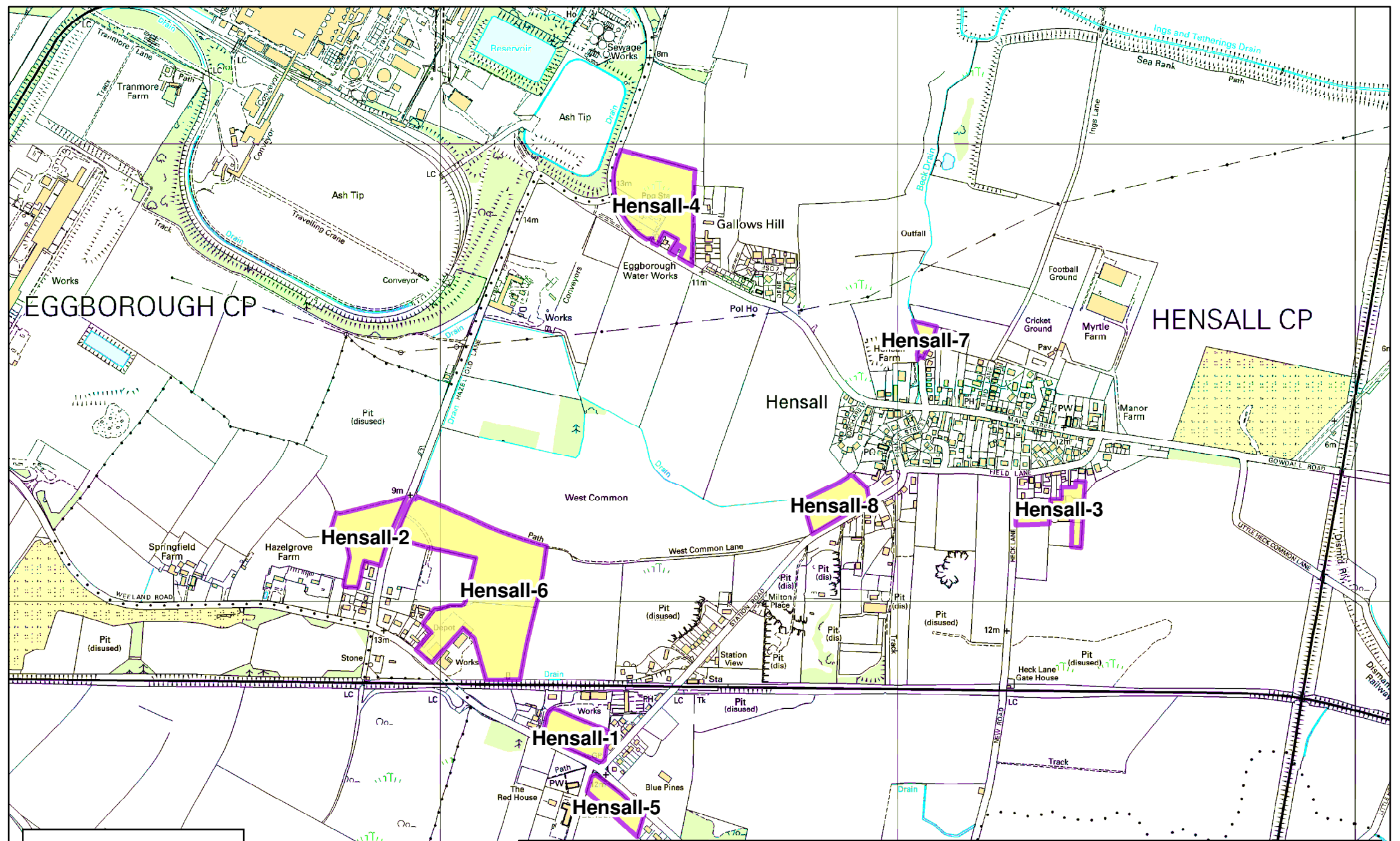
1:19,200




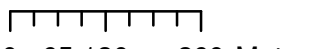
Access Selby
A new approach to public service


SELBY
 DISTRICT COUNCIL
Moving forward with purpose

Reproduced from the Ordnance Survey mapping with the permission of the controller of Her Majesty's Stationary Office.
 ©Crown Copyright. Unauthorised reproduction infringes crown copyright and may lead to prosecution or civil proceedings. Selby District Council 100018656



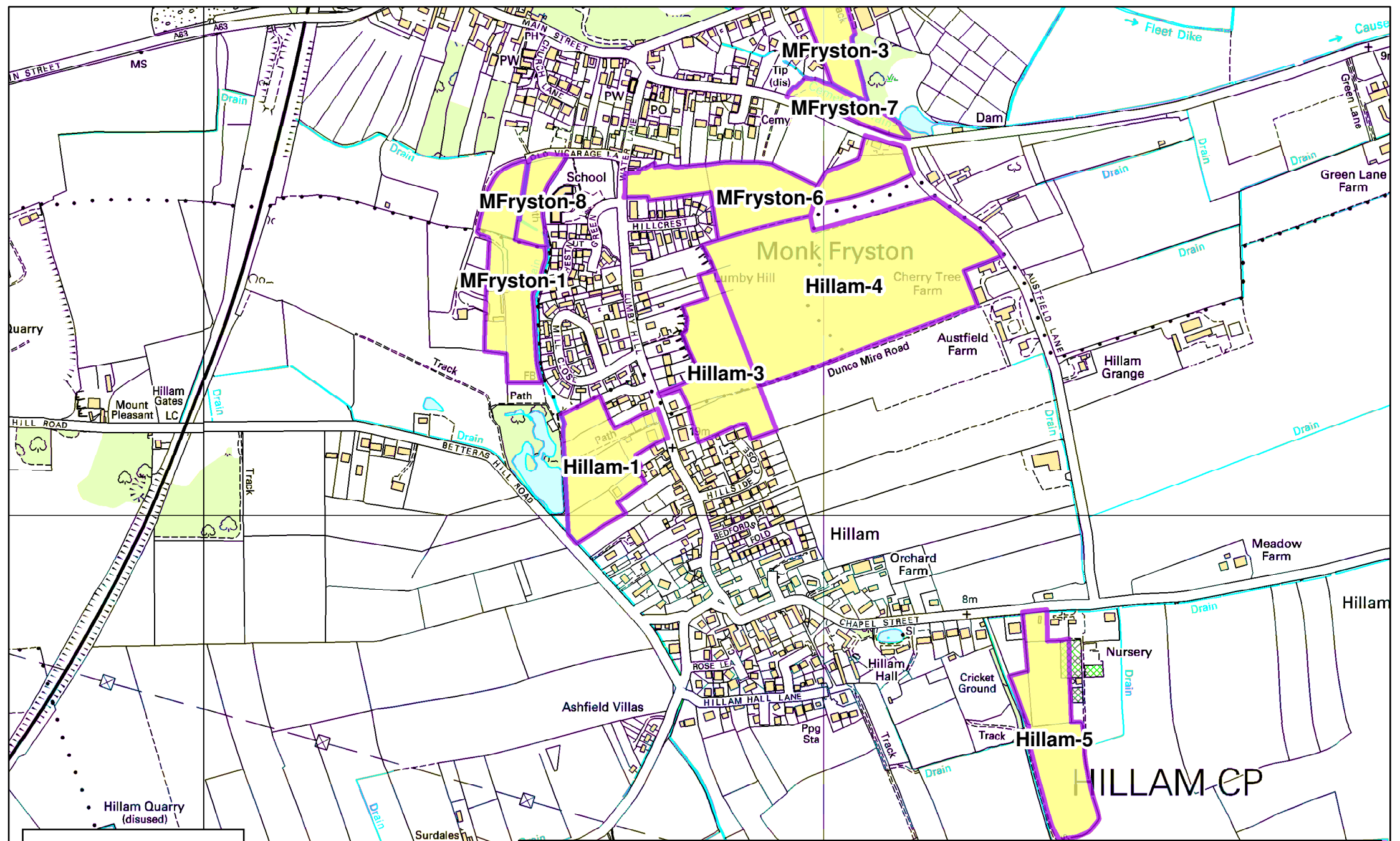
SHLAA2015
Site_Type
 Potential Site


Hensall

 0 65 130 260 Meters

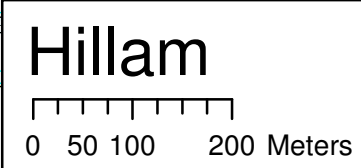
1:10,300
 NORTH

Access Selby
A new approach to public service
 **SELBY**
 DISTRICT COUNCIL
Moving forward with purpose

Reproduced from the Ordnance Survey mapping with the permission of the controller of Her Majesty's Stationary Office.
 ©Crown Copyright. Unauthorised reproduction infringes crown copyright and may lead to prosecution or civil proceedings. Selby District Council 100018656



SHLAA2015
Site_Type
 Potential Site



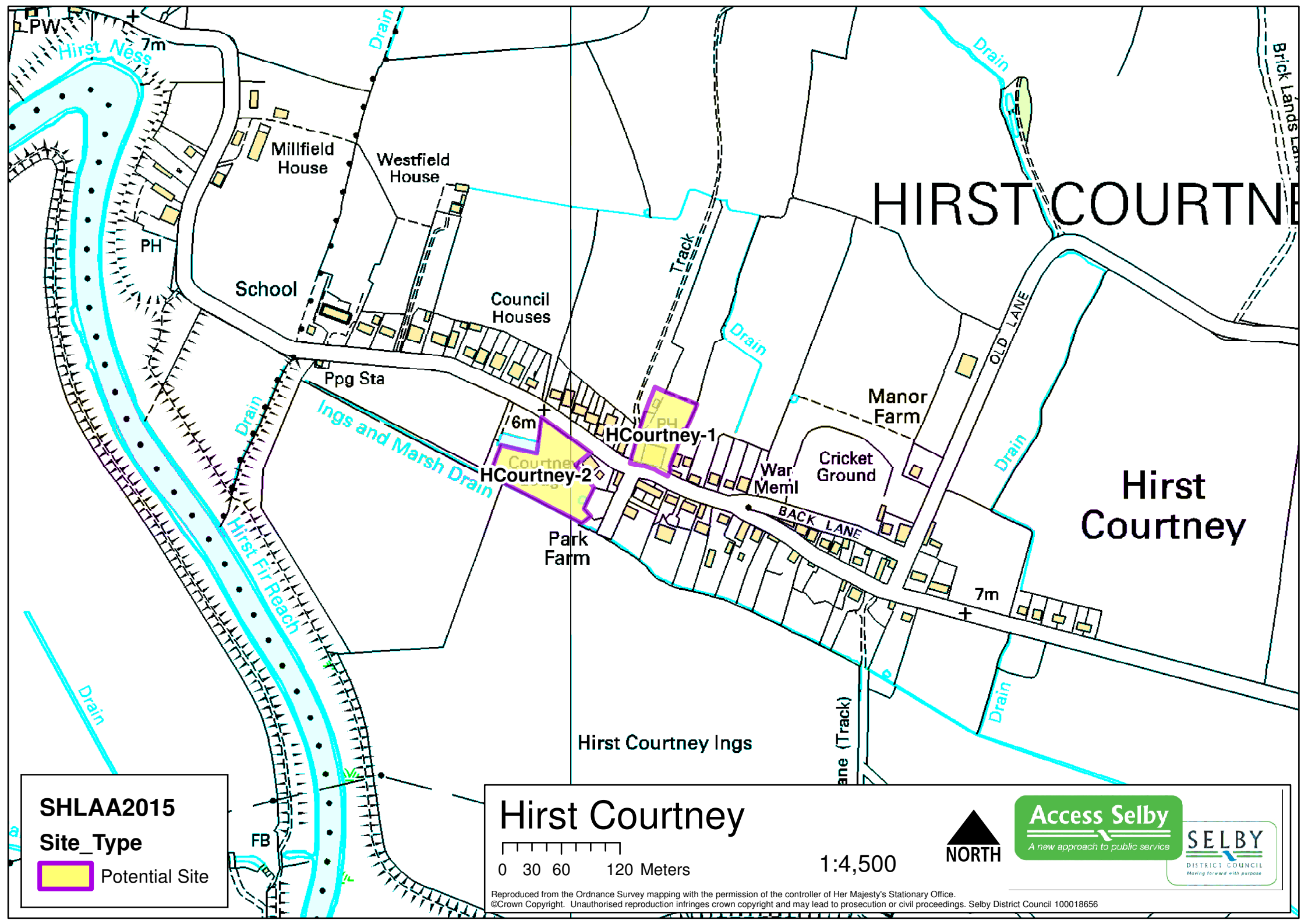
1:7,600



Access Selby
A new approach to public service


SELBY
 DISTRICT COUNCIL
Moving forward with purpose

Reproduced from the Ordnance Survey mapping with the permission of the controller of Her Majesty's Stationary Office. © Crown Copyright. Unauthorised reproduction infringes crown copyright and may lead to prosecution or civil proceedings. Selby District Council 100018656

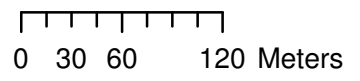


HIRST COURTNEY

Hirst Courtney

SHLAA2015
Site_Type
 Potential Site

Hirst Courtney



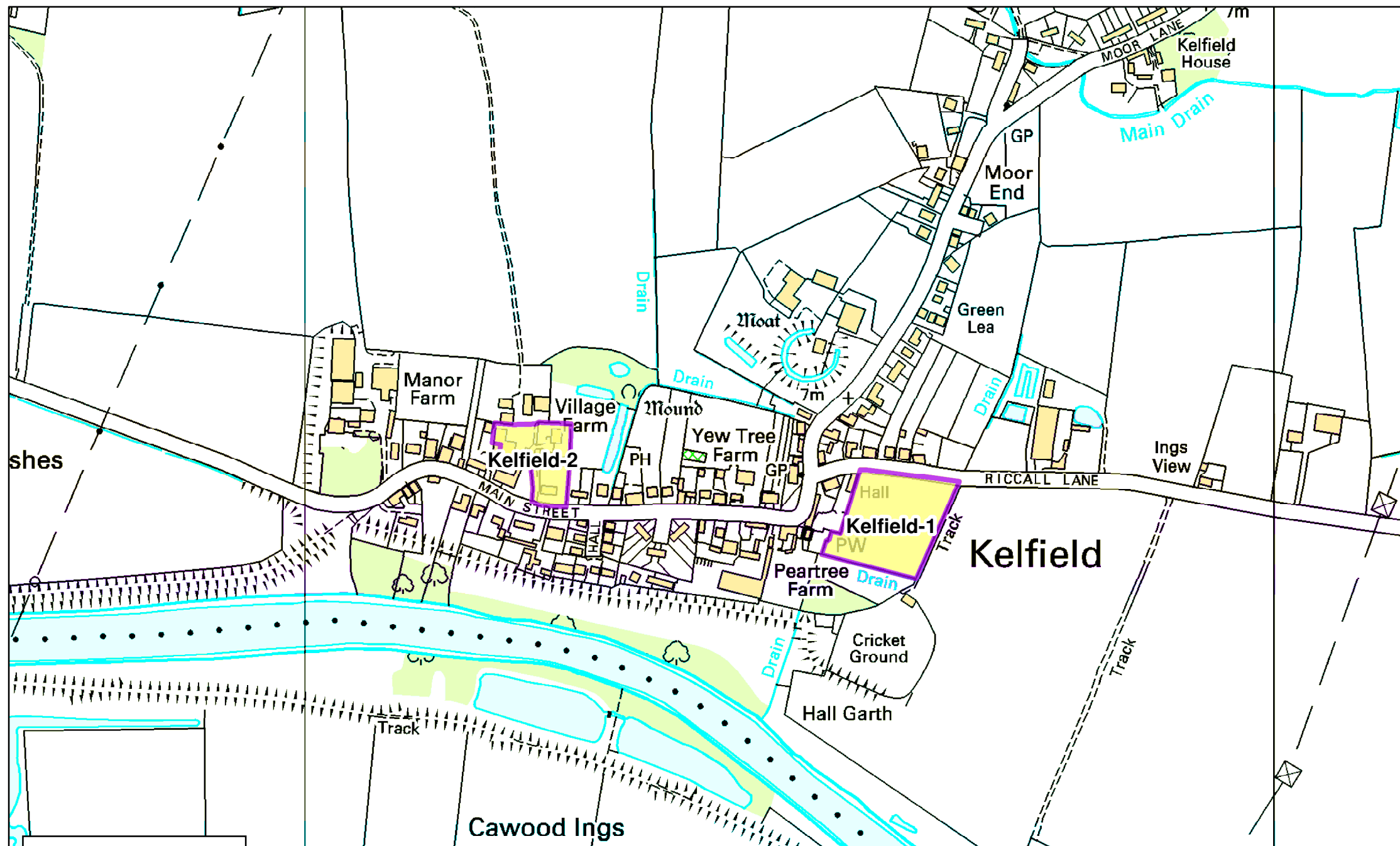
1:4,500




Access Selby
A new approach to public service

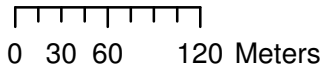
SELBY
 DISTRICT COUNCIL
Moving forward with purpose

Reproduced from the Ordnance Survey mapping with the permission of the controller of Her Majesty's Stationary Office.
 ©Crown Copyright. Unauthorised reproduction infringes crown copyright and may lead to prosecution or civil proceedings. Selby District Council 100018656



SHLAA2015
Site_Type
 Potential Site

Kelfield



0 30 60 120 Meters

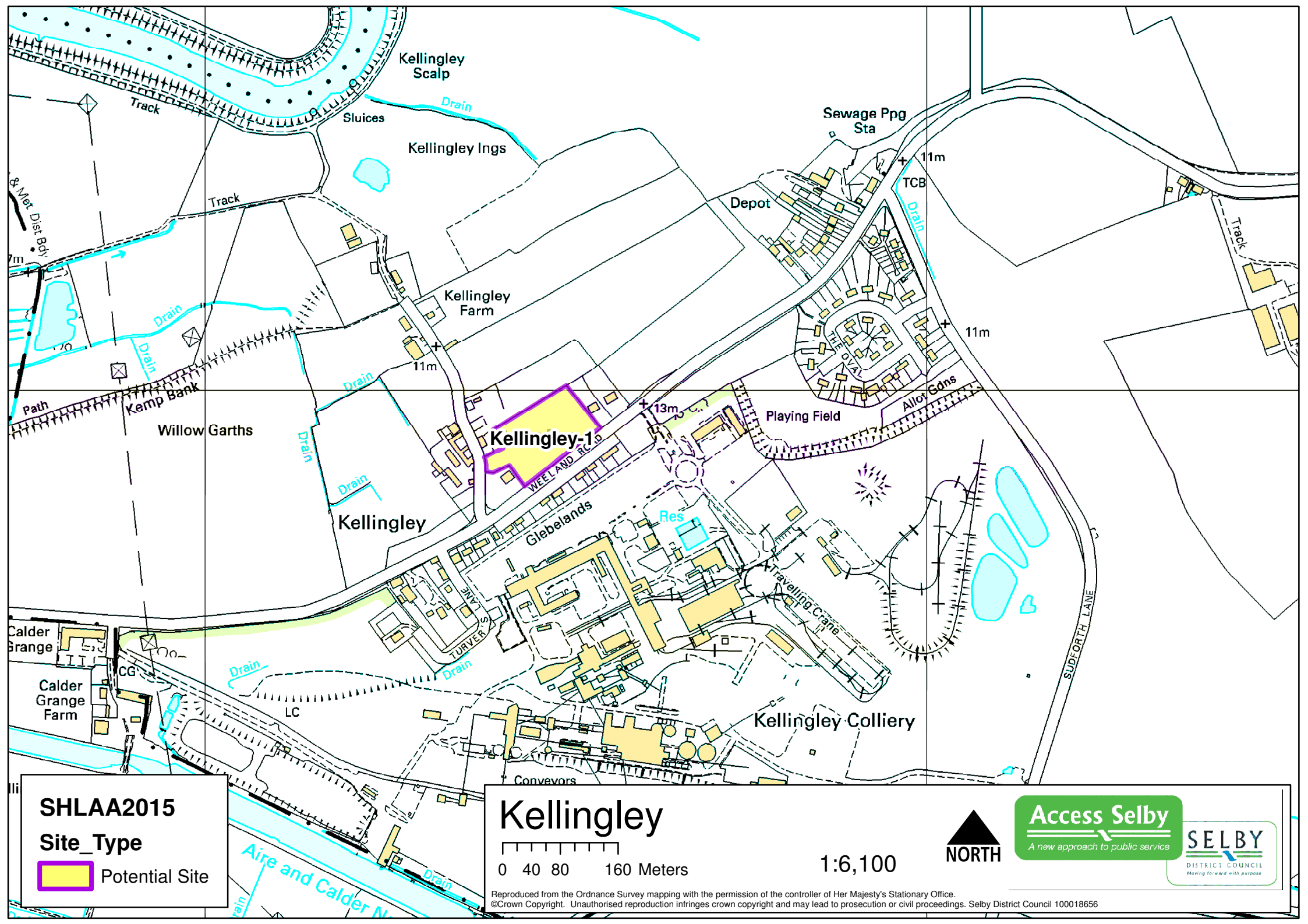
1:4,900




Access Selby
A new approach to public service

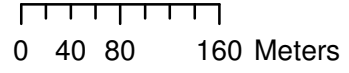
SELBY
 DISTRICT COUNCIL
Moving forward with purpose

Reproduced from the Ordnance Survey mapping with the permission of the controller of Her Majesty's Stationary Office.
 ©Crown Copyright. Unauthorised reproduction infringes crown copyright and may lead to prosecution or civil proceedings. Selby District Council 100018656



SHLAA2015
Site_Type
 Potential Site

Kellingley



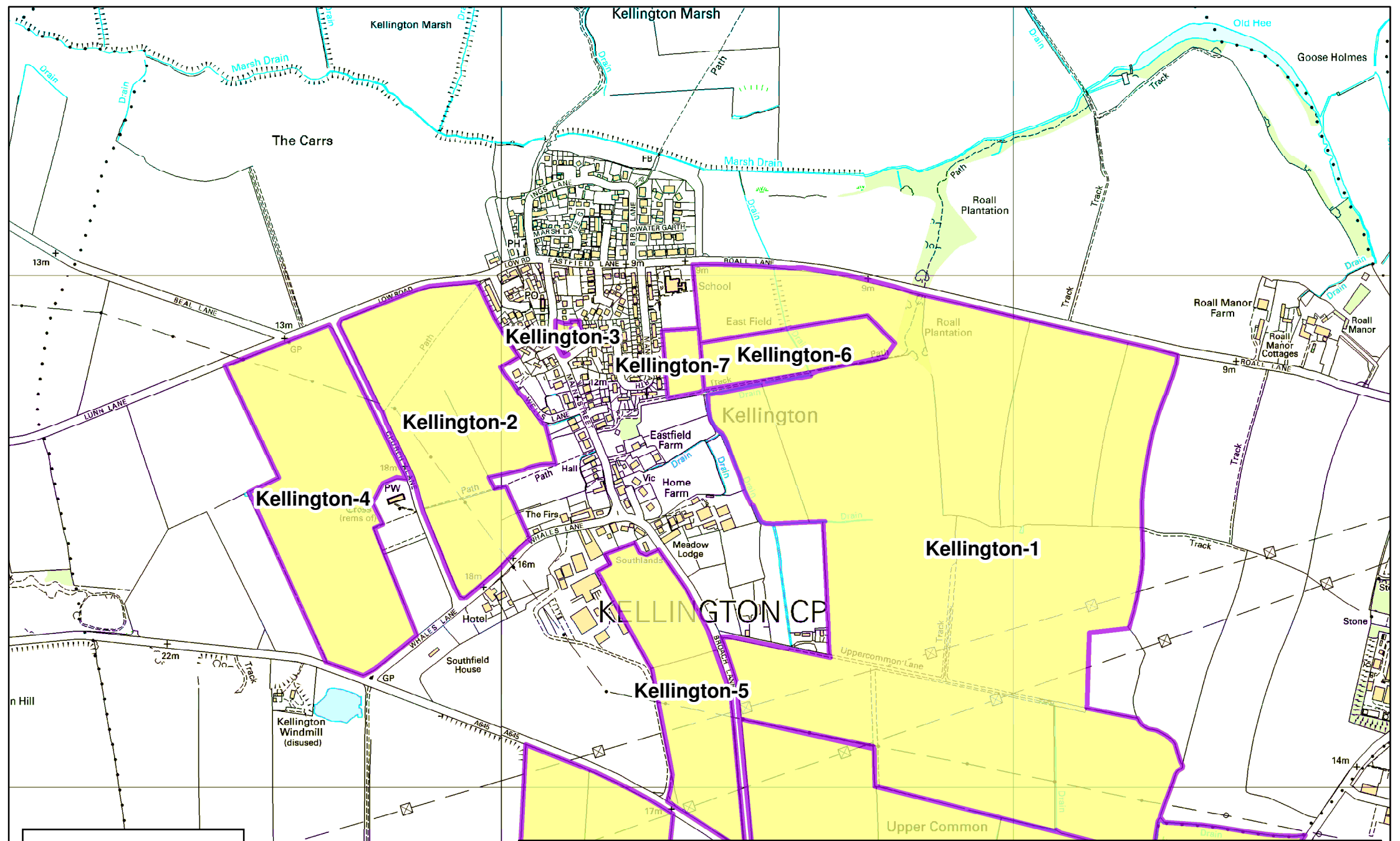
1:6,100




Access Selby
A new approach to public service

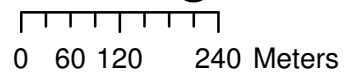
SELBY
 DISTRICT COUNCIL
Moving forward with purpose

Reproduced from the Ordnance Survey mapping with the permission of the controller of Her Majesty's Stationary Office.
 ©Crown Copyright. Unauthorised reproduction infringes crown copyright and may lead to prosecution or civil proceedings. Selby District Council 100018656



SHLAA2015
Site_Type
 Potential Site

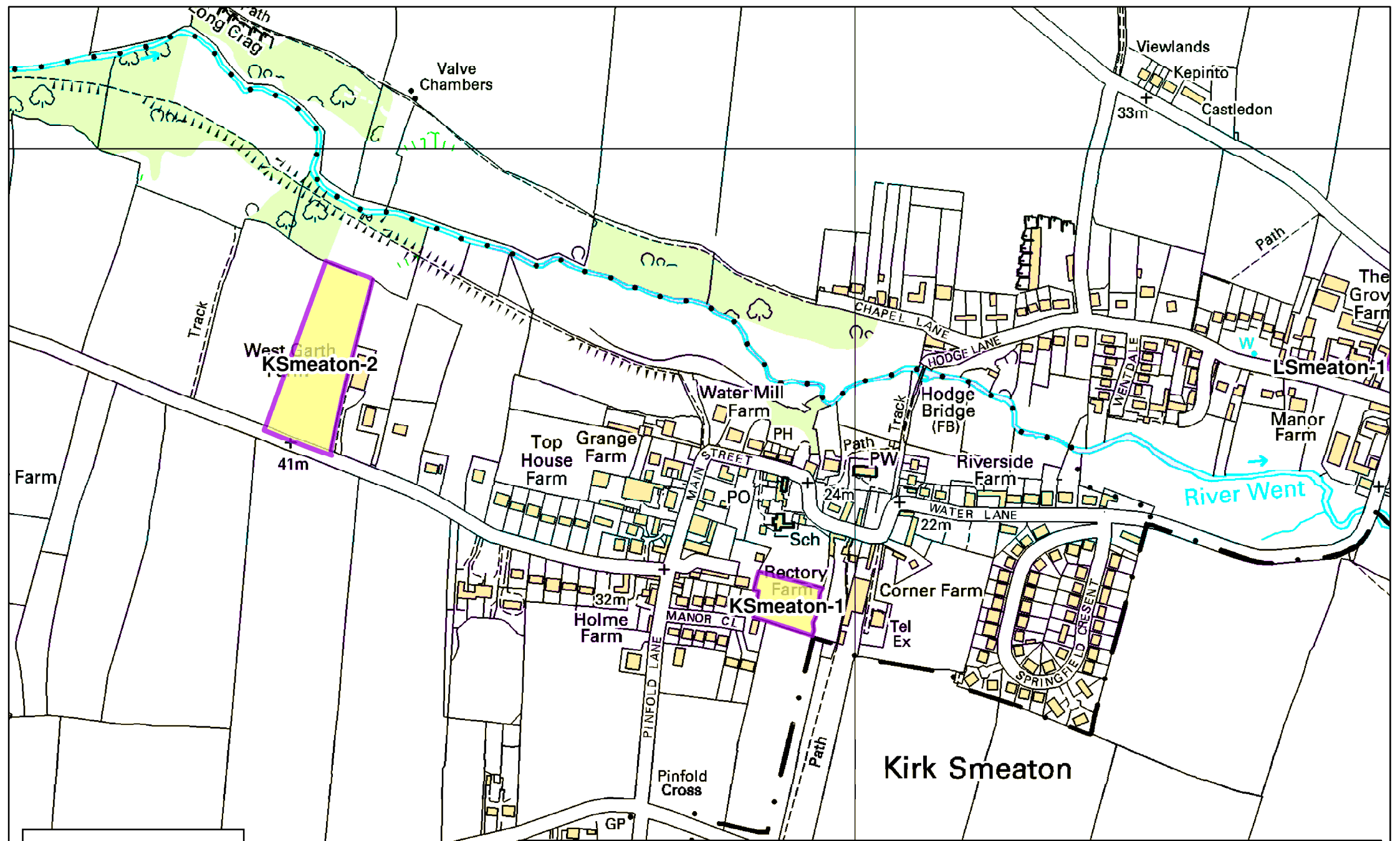
Kellington




1:9,200

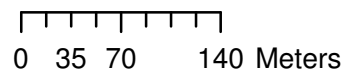


Reproduced from the Ordnance Survey mapping with the permission of the controller of Her Majesty's Stationary Office.
 ©Crown Copyright. Unauthorised reproduction infringes crown copyright and may lead to prosecution or civil proceedings. Selby District Council 100018656



SHLAA2015
Site_Type
 Potential Site

Kirk Smeaton



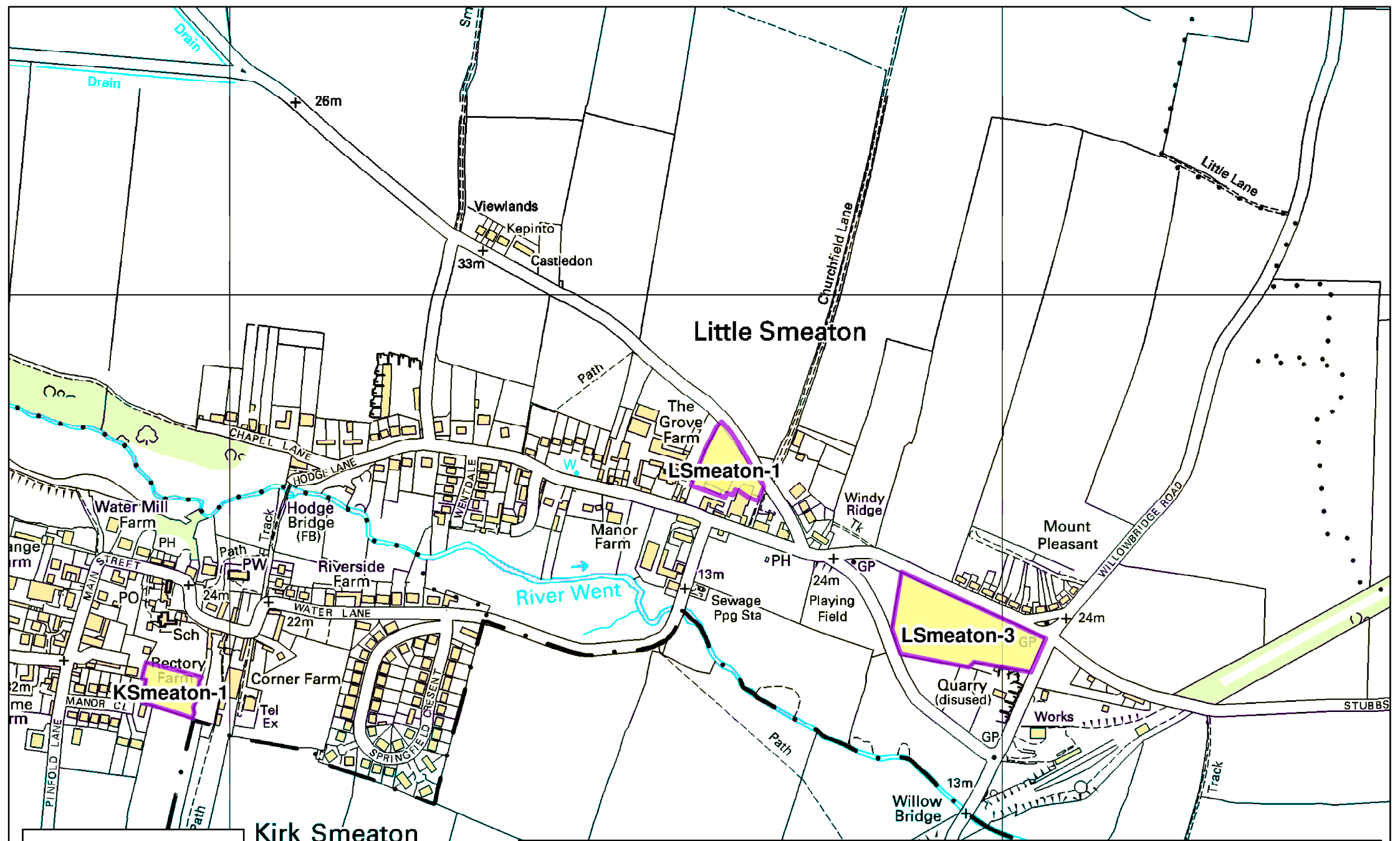
1:5,300




Access Selby
A new approach to public service

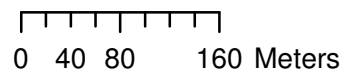
SELBY
 DISTRICT COUNCIL
Moving forward with purpose

Reproduced from the Ordnance Survey mapping with the permission of the controller of Her Majesty's Stationary Office.
 ©Crown Copyright. Unauthorised reproduction infringes crown copyright and may lead to prosecution or civil proceedings. Selby District Council 100018656



SHLAA2015
Site_Type
 Potential Site

Little Smeaton



1:6,100



Reproduced from the Ordnance Survey mapping with the permission of the controller of Her Majesty's Stationary Office.
 ©Crown Copyright. Unauthorised reproduction infringes crown copyright and may lead to prosecution or civil proceedings. Selby District Council 100018656

SMilford-14

41m +

Orchard Farm

39m +

Pp Ho

Mulberry Farm

Garth View

RED HILL LANE

The Laurels

Hall Farm

Lumby-1

Lumby

Well Farm

Drain

Lumby Hall

Lumby Grange

Track

OLD QUARRY LANE

SHLAA2015

Site_Type

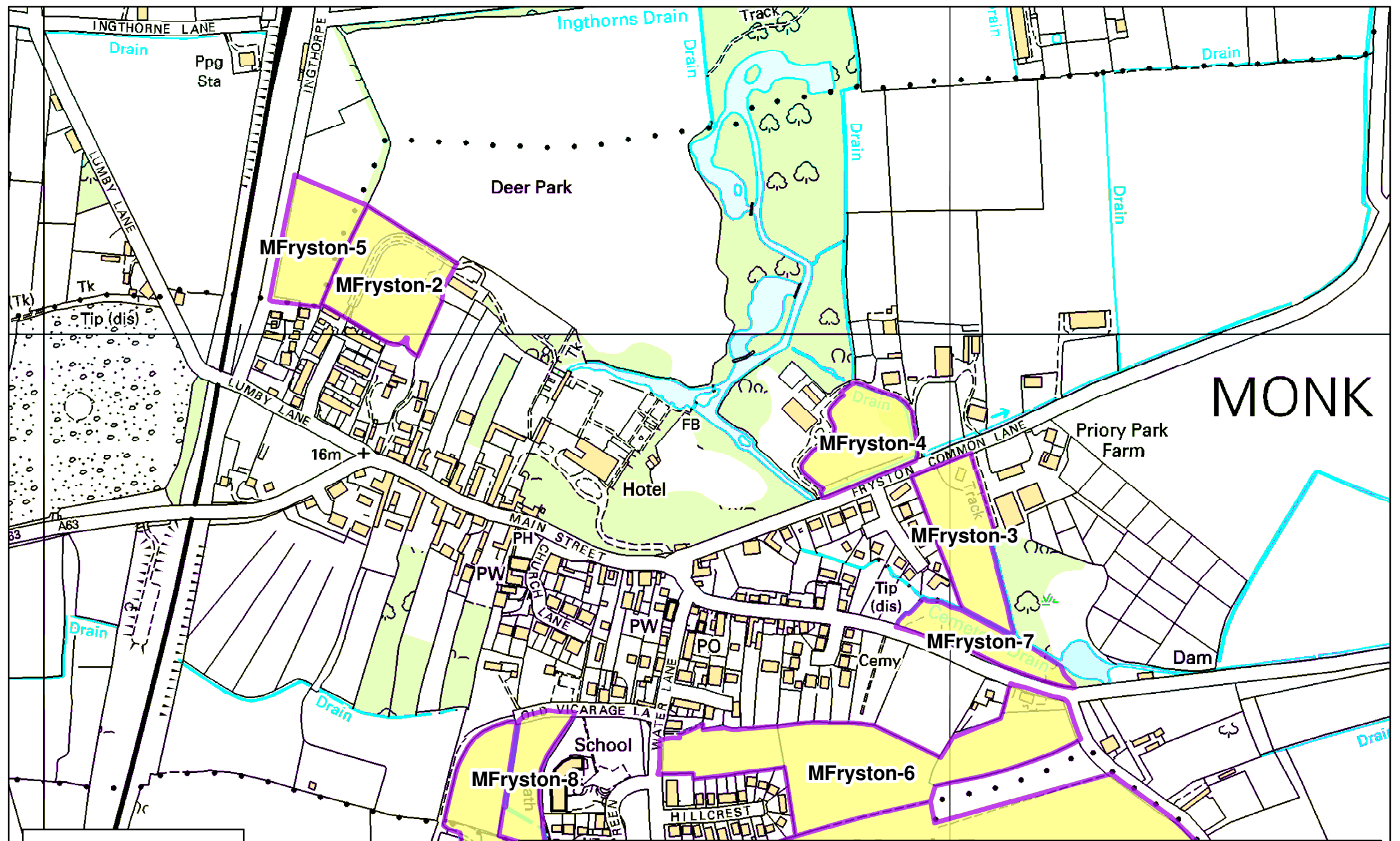
Potential Site

Lumby

0 25 50 100 Meters

1:4,200





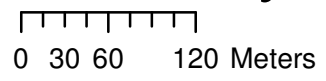
MONK

SHLAA2015

Site_Type

 Potential Site

Monk Fyston



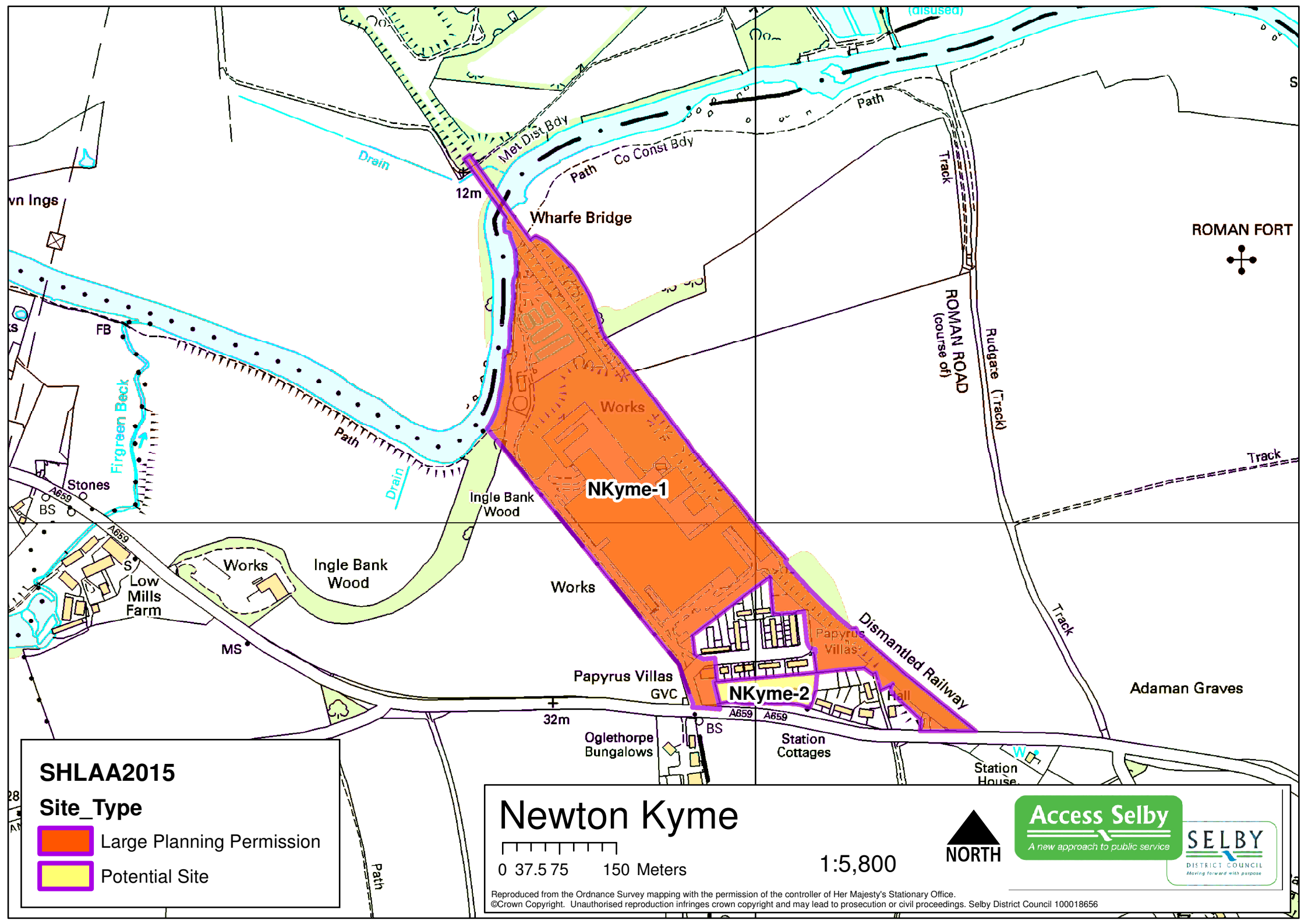
1:5,200



Access Selby
A new approach to public service



Reproduced from the Ordnance Survey mapping with the permission of the controller of Her Majesty's Stationary Office.
©Crown Copyright. Unauthorised reproduction infringes crown copyright and may lead to prosecution or civil proceedings. Selby District Council 100018656



SHLAA2015

Site_Type

- Large Planning Permission
- Potential Site

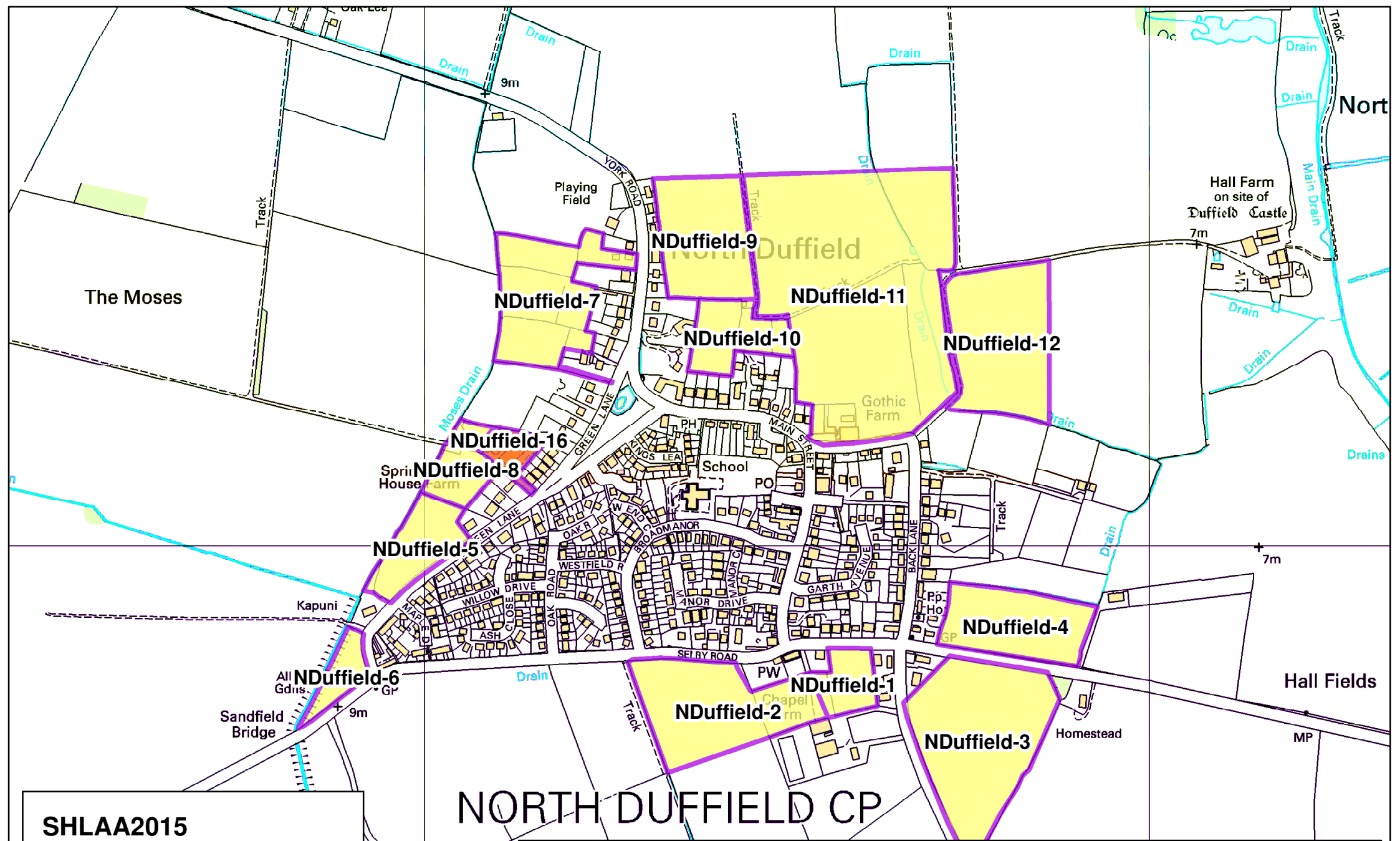
Newton Kyme

0 37.5 75 150 Meters

1:5,800



Reproduced from the Ordnance Survey mapping with the permission of the controller of Her Majesty's Stationary Office.
 ©Crown Copyright. Unauthorised reproduction infringes crown copyright and may lead to prosecution or civil proceedings. Selby District Council 100018656



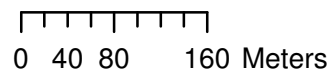
SHLAA2015

Site_Type

- Large Planning Permission
- Potential Site

NORTH DUFFIELD CP

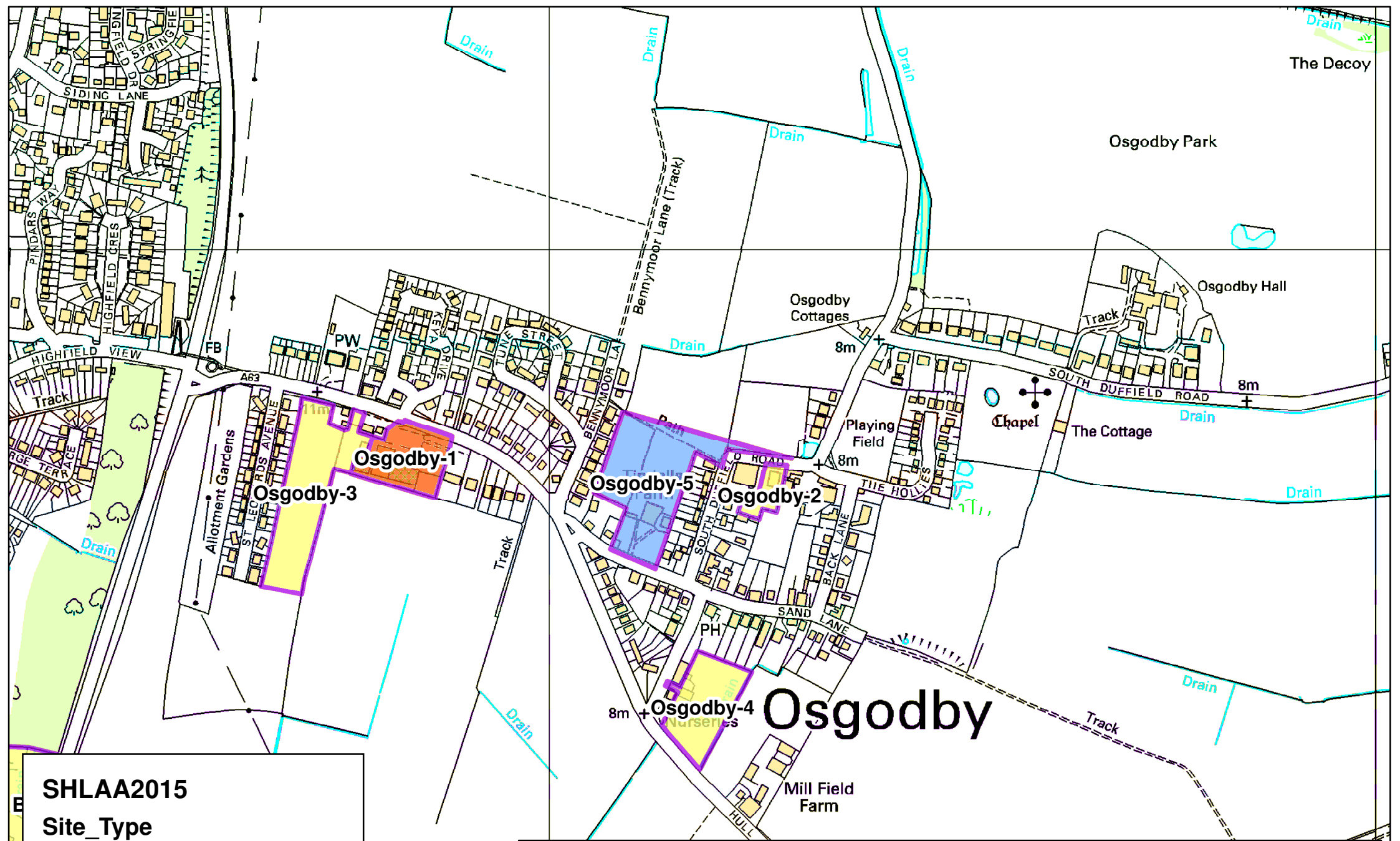
North Duffield



1:6,500



Reproduced from the Ordnance Survey mapping with the permission of the controller of Her Majesty's Stationary Office.
 ©Crown Copyright. Unauthorised reproduction infringes crown copyright and may lead to prosecution or civil proceedings. Selby District Council 100018656

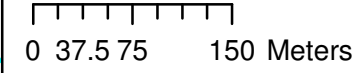


SHLAA2015

Site_Type

- Large Planning Permission
- Potential Site
- SDLP Allocation

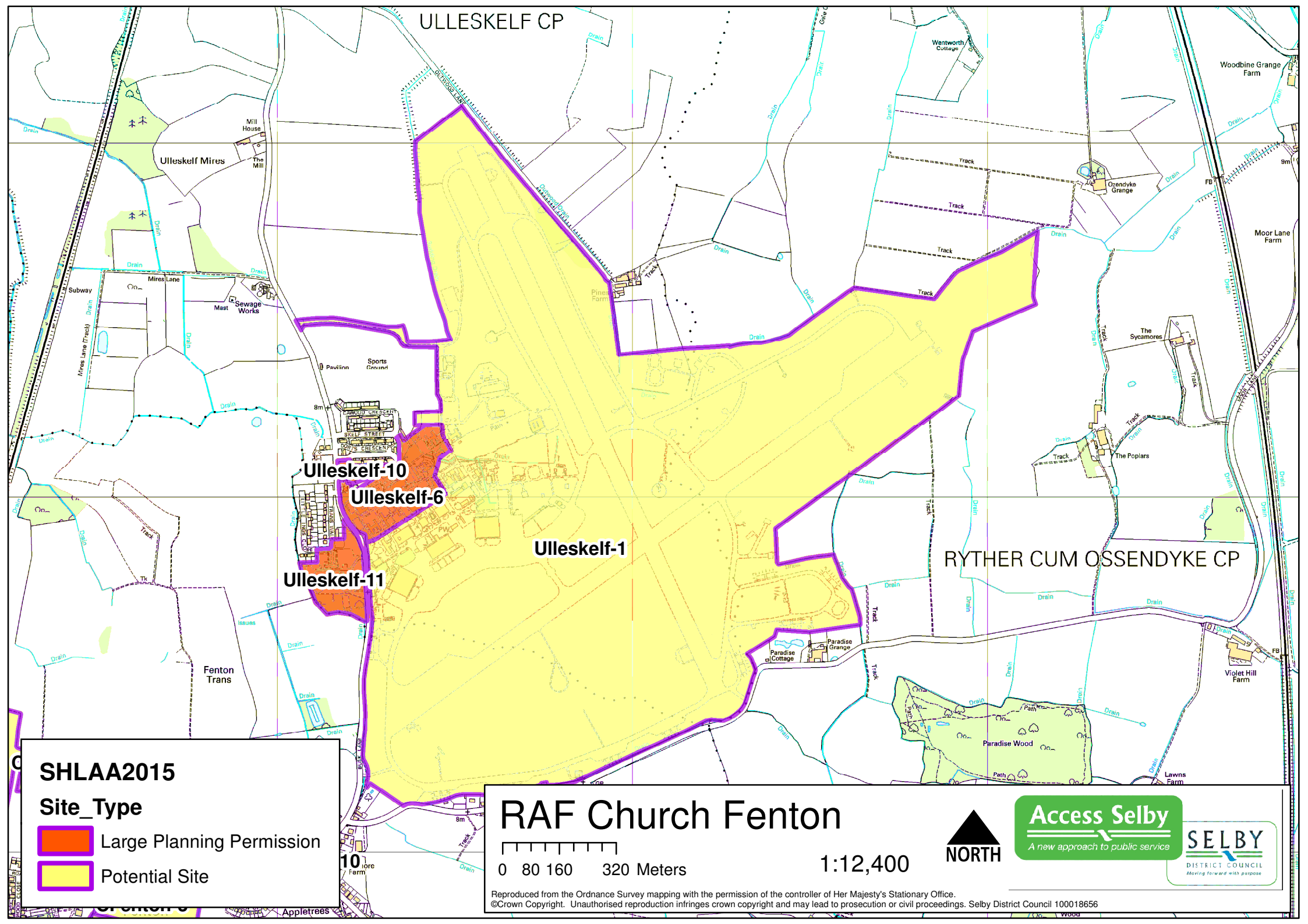
Osgodby



1:5,700



Reproduced from the Ordnance Survey mapping with the permission of the controller of Her Majesty's Stationary Office. ©Crown Copyright. Unauthorised reproduction infringes crown copyright and may lead to prosecution or civil proceedings. Selby District Council 100018656



ULLESKELF CP

Ulleskelf Mires

Mill House
The Mill

Wentworth Cottage

Woodbine Grange Farm

Orendyke Grange

Moor Lane Farm

Sewage Works

Pavilion Sports Ground

Ulleskelf-10

Ulleskelf-6

Ulleskelf-1

RYTHER CUM OSSENDYKE CP

Ulleskelf-11

Fenton Trans

Paradise Cottage
Paradise Grange

The Sycamores

The Poplars


Violet Hill Farm

Paradise Wood

Lawns Farm

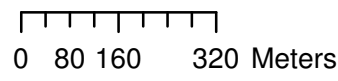
SHLAA2015

Site_Type

 Large Planning Permission

 Potential Site

RAF Church Fenton



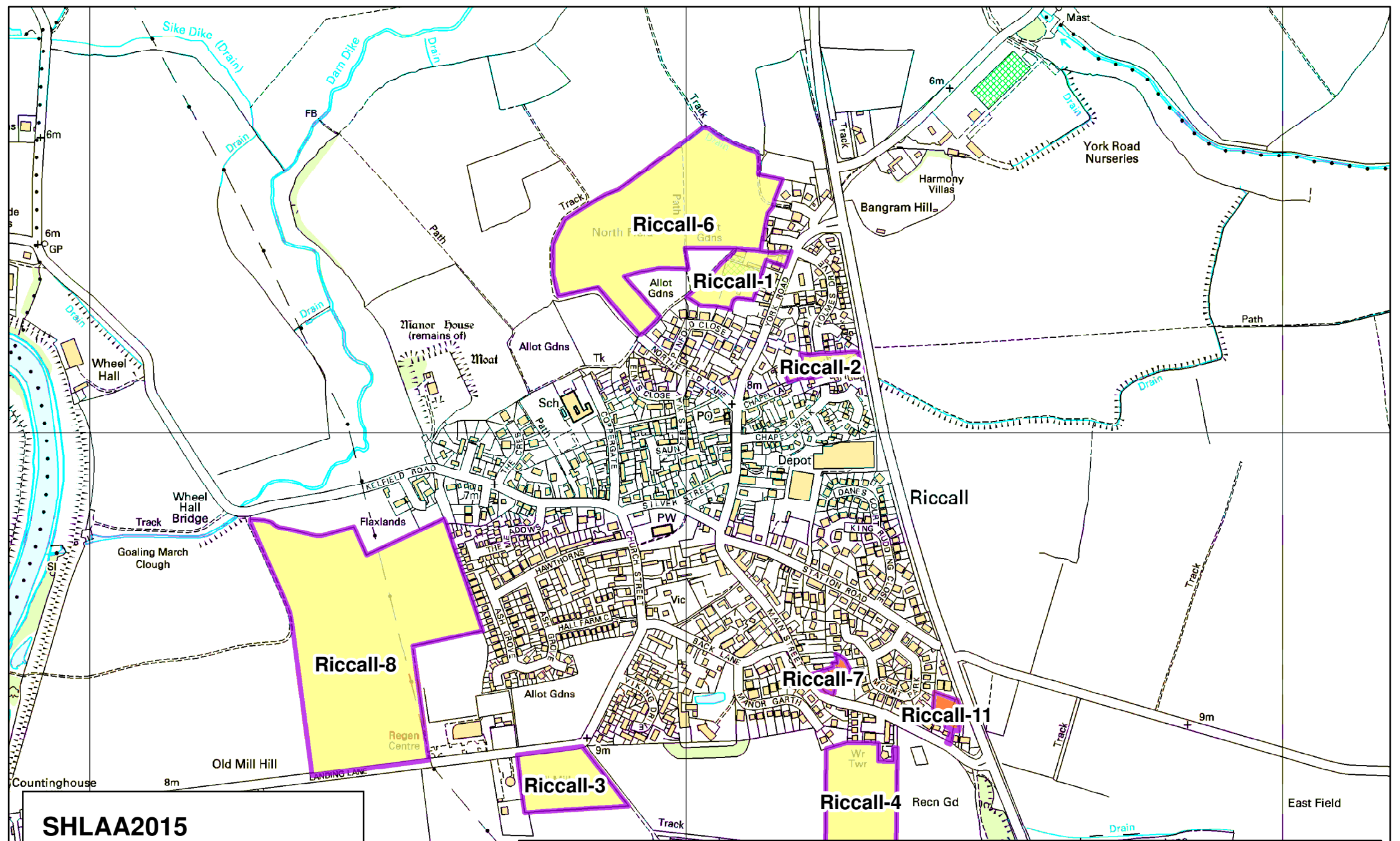
1:12,400



Access Selby
A new approach to public service

SELBY
DISTRICT COUNCIL
Moving forward with purpose

Reproduced from the Ordnance Survey mapping with the permission of the controller of Her Majesty's Stationary Office. ©Crown Copyright. Unauthorised reproduction infringes crown copyright and may lead to prosecution or civil proceedings. Selby District Council 100018656

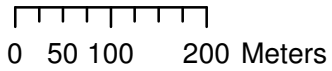


SHLAA2015

Site_Type

- Potential Site
- Large Planning Permission

Riccall

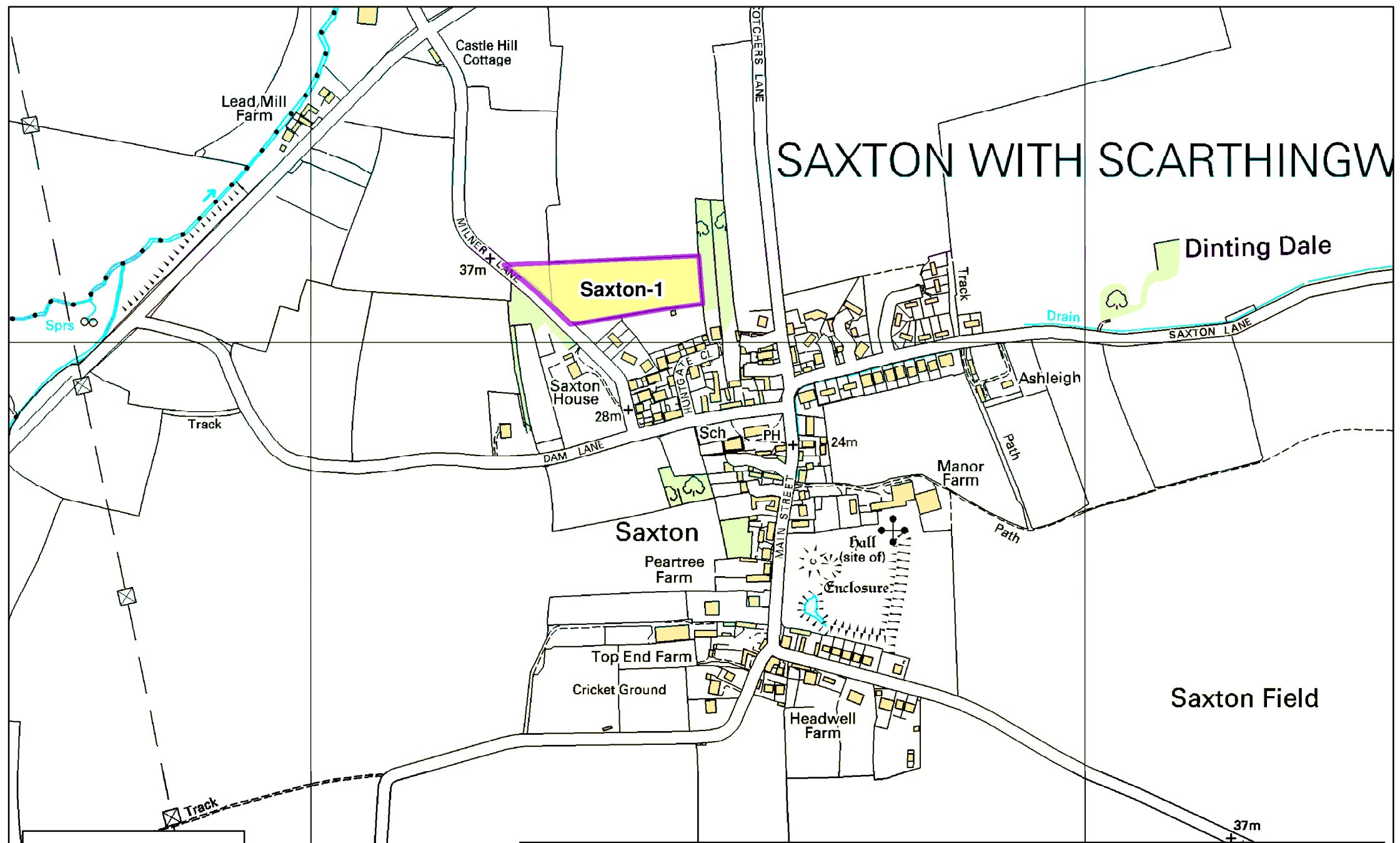



1:7,900

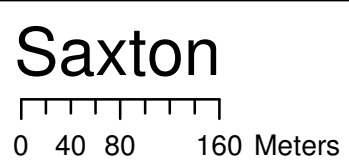


Reproduced from the Ordnance Survey mapping with the permission of the controller of Her Majesty's Stationary Office.
©Crown Copyright. Unauthorised reproduction infringes crown copyright and may lead to prosecution or civil proceedings. Selby District Council 100018656

SAXTON WITH SCARTHINGW



SHLAA2015
Site_Type
 Potential Site



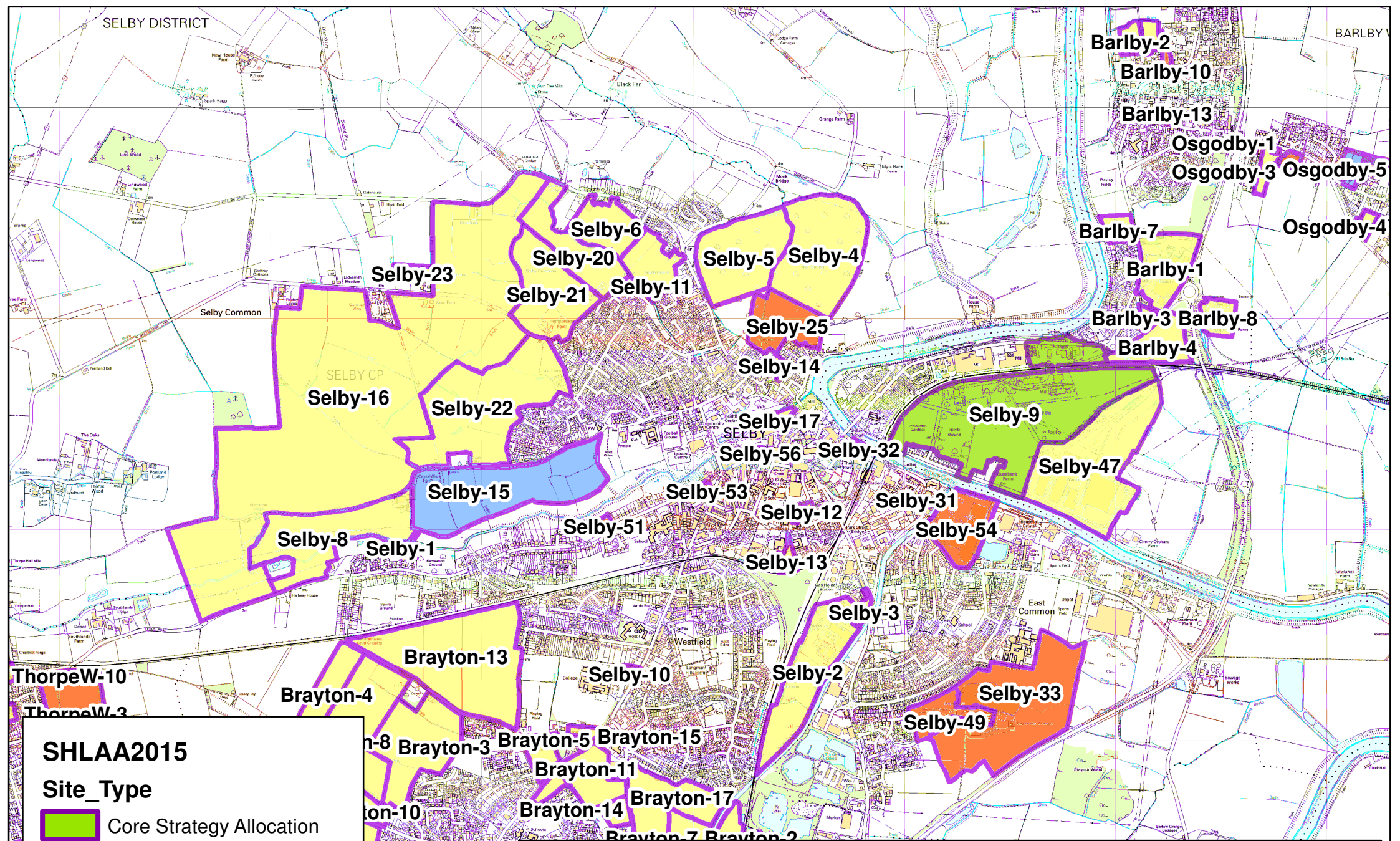
1:6,100



Access Selby
A new approach to public service

SELBY
DISTRICT COUNCIL
Moving forward with purpose

Reproduced from the Ordnance Survey mapping with the permission of the controller of Her Majesty's Stationary Office.
©Crown Copyright. Unauthorised reproduction infringes crown copyright and may lead to prosecution or civil proceedings. Selby District Council 100018656

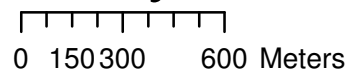


SHLAA2015

Site_Type

- Core Strategy Allocation
- Large Planning Permission
- Potential Site
- SDLP Allocation

Selby

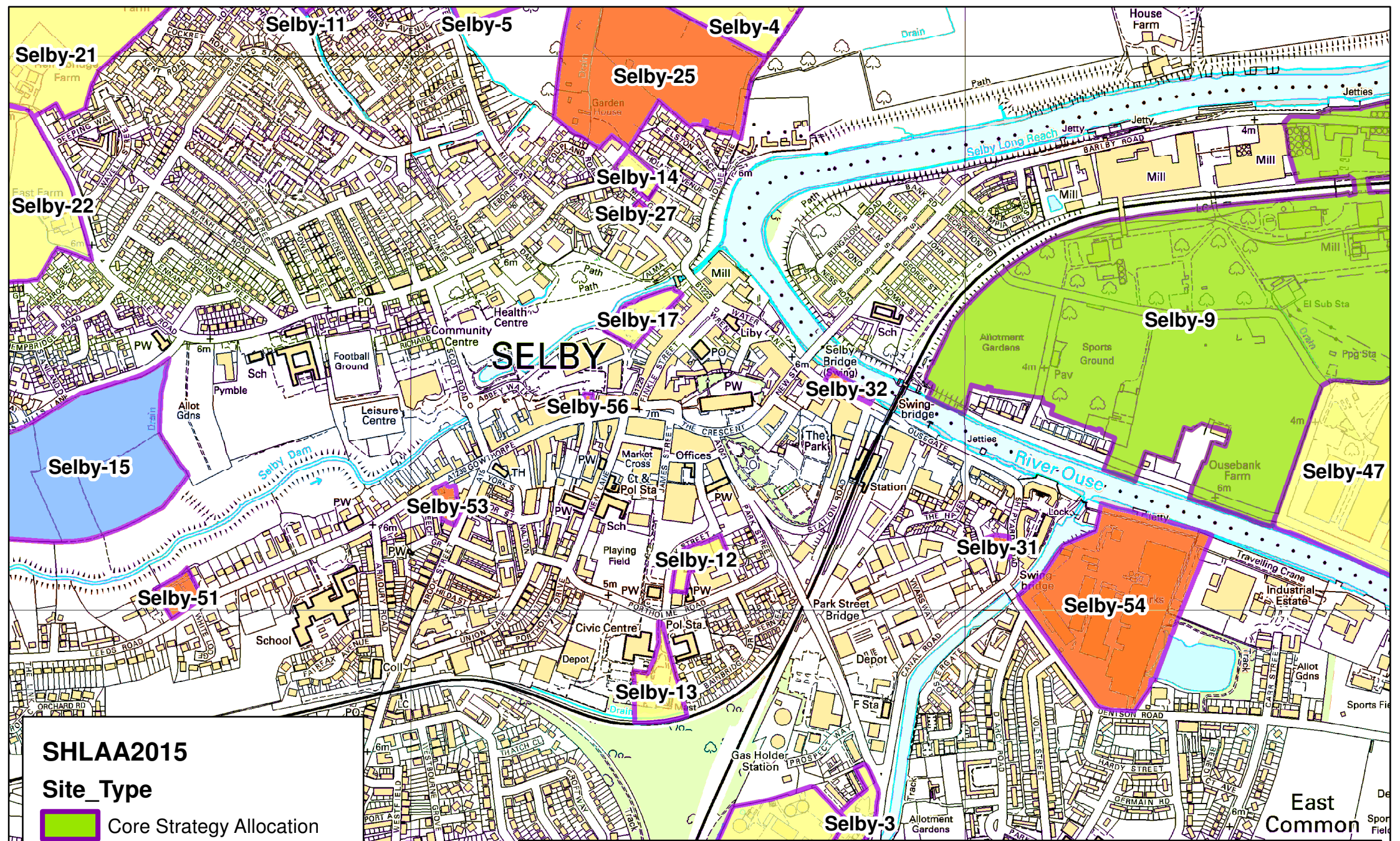


1:22,300



Access Selby
A new approach to public service



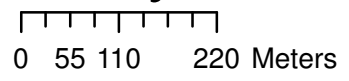


SHLAA2015

Site_Type

- Core Strategy Allocation
- Large Planning Permission
- Potential Site
- SDLP Allocation

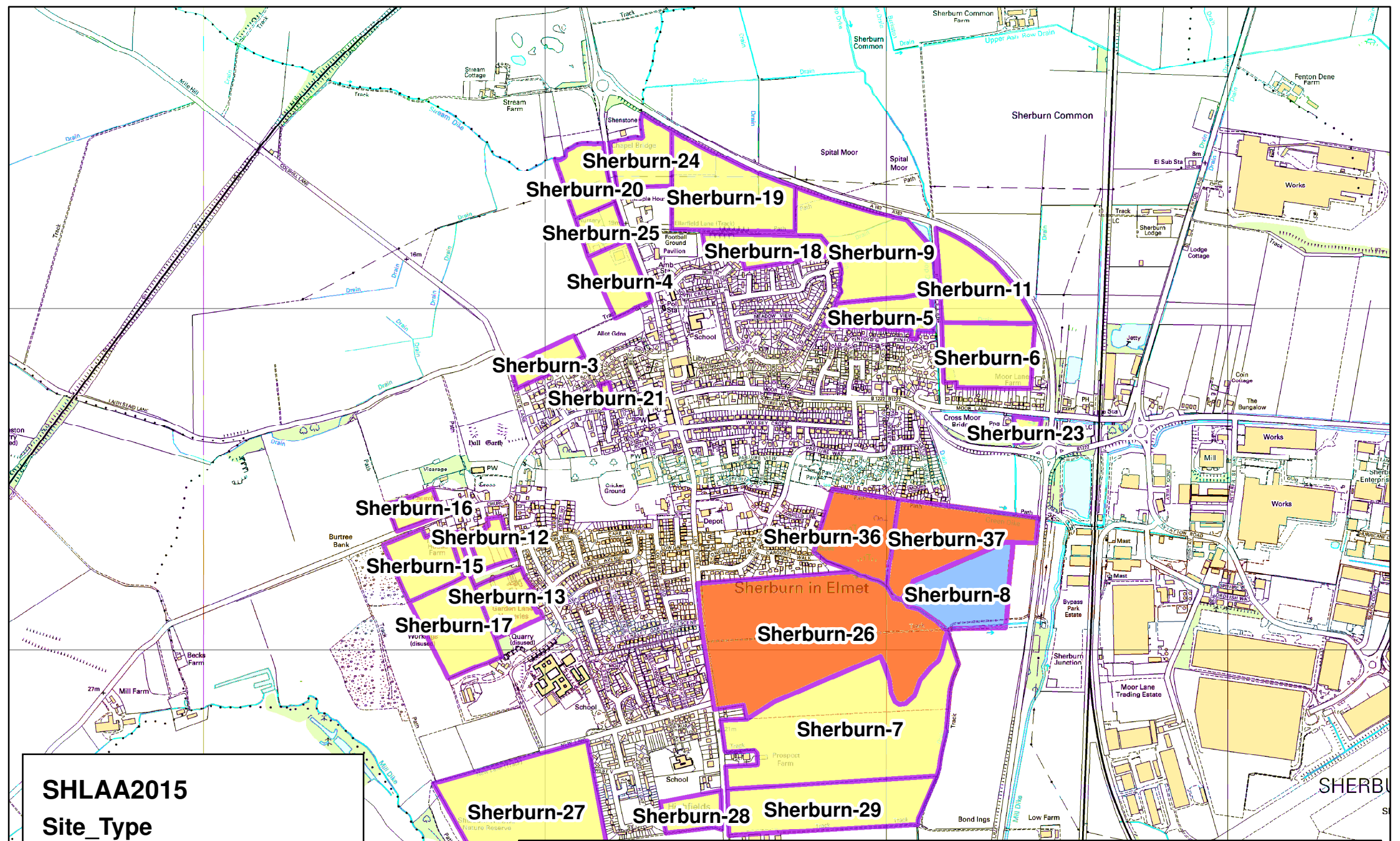
Selby Town Centre



1:8,500



Reproduced from the Ordnance Survey mapping with the permission of the controller of Her Majesty's Stationary Office. ©Crown Copyright. Unauthorised reproduction infringes crown copyright and may lead to prosecution or civil proceedings. Selby District Council 100018656



SHLAA2015

Site_Type

- Large Planning Permission
- Potential Site
- SDLP Allocation

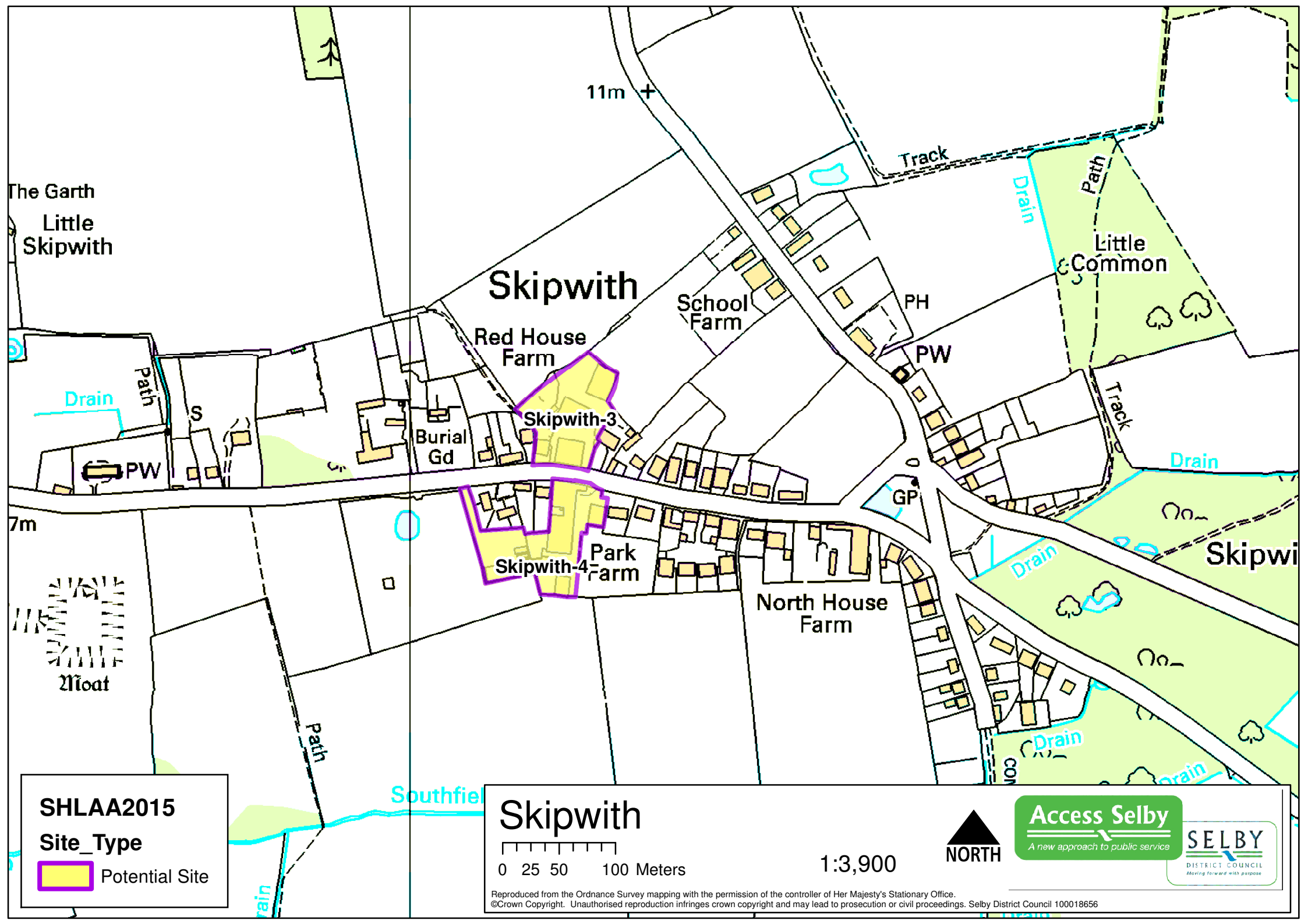
Sherburn in Elmet

0 90 180 360 Meters

1:13,800



Reproduced from the Ordnance Survey mapping with the permission of the controller of Her Majesty's Stationary Office. ©Crown Copyright. Unauthorised reproduction infringes crown copyright and may lead to prosecution or civil proceedings. Selby District Council 100018656

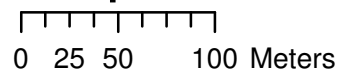


SHLAA2015

Site_Type

Potential Site

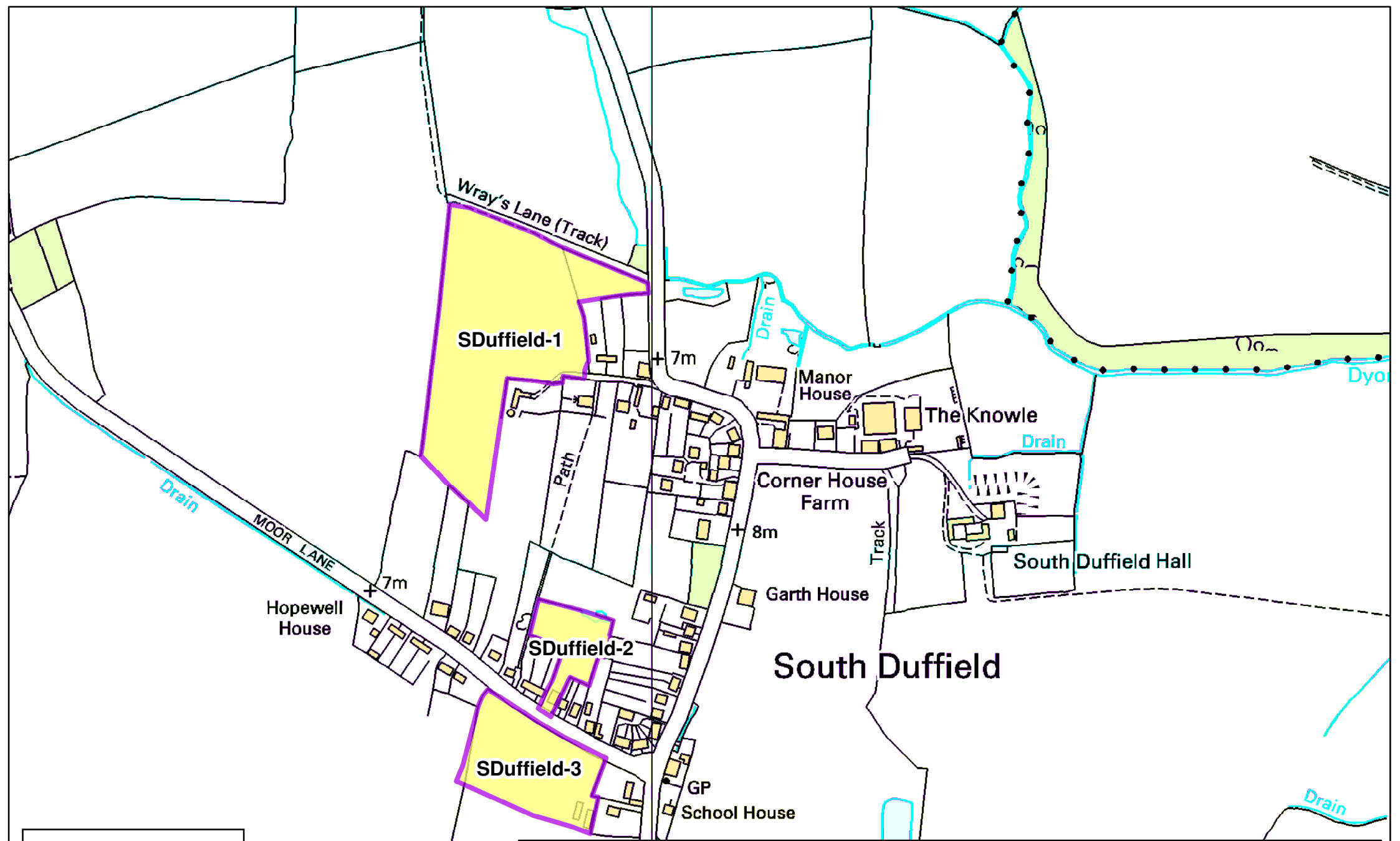
Skipwith




1:3,900

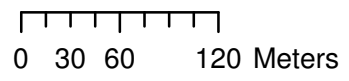


Reproduced from the Ordnance Survey mapping with the permission of the controller of Her Majesty's Stationary Office.
 ©Crown Copyright. Unauthorised reproduction infringes crown copyright and may lead to prosecution or civil proceedings. Selby District Council 100018656



SHLAA2015
Site_Type
 Potential Site

South Duffield



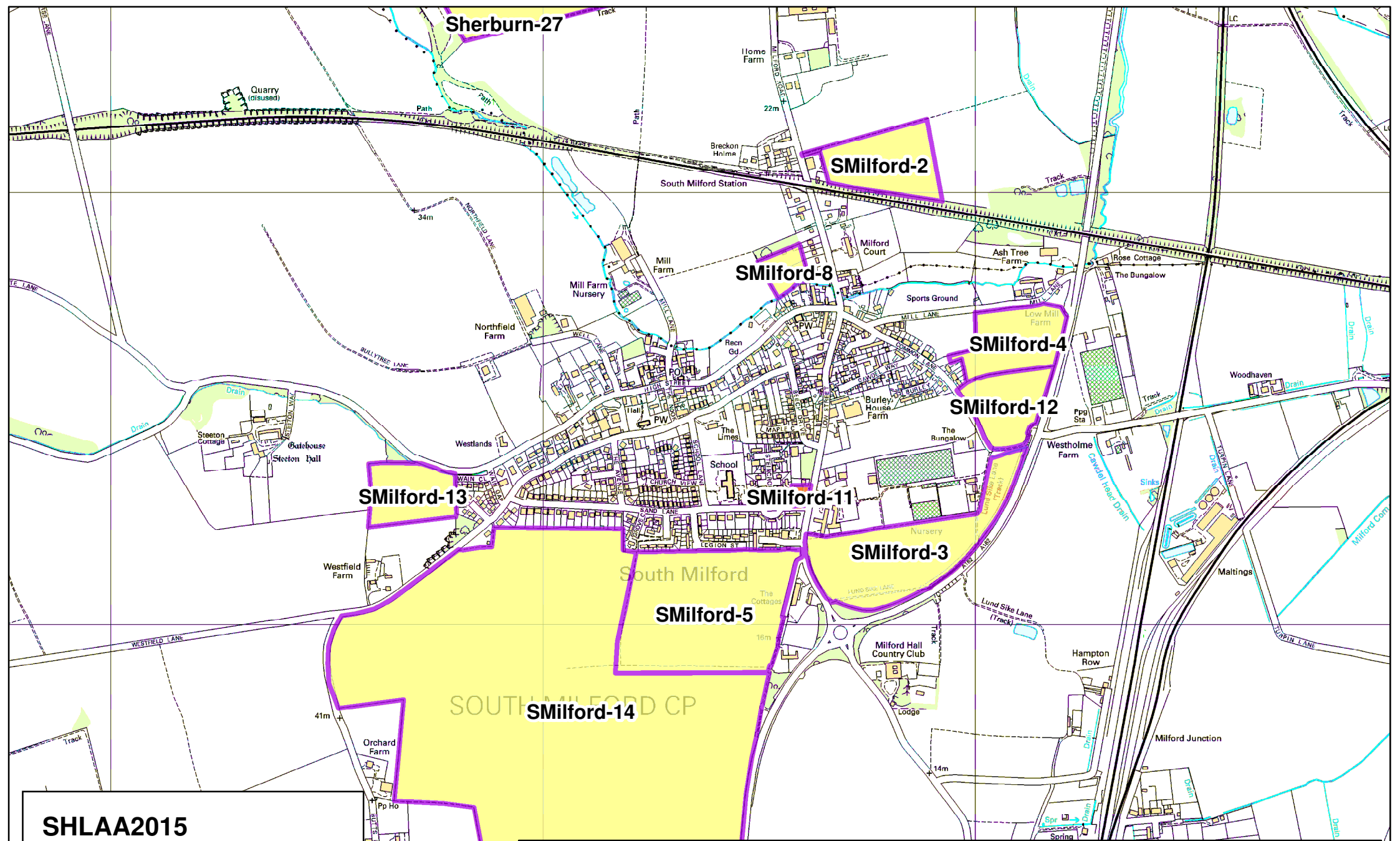
1:4,600



Access Selby
A new approach to public service

SELBY
 DISTRICT COUNCIL
Moving forward with purpose

Reproduced from the Ordnance Survey mapping with the permission of the controller of Her Majesty's Stationary Office. ©Crown Copyright. Unauthorised reproduction infringes crown copyright and may lead to prosecution or civil proceedings. Selby District Council 100018656

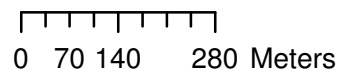


SHLAA2015

Site_Type

- Large Planning Permission
- Potential Site

South Milford

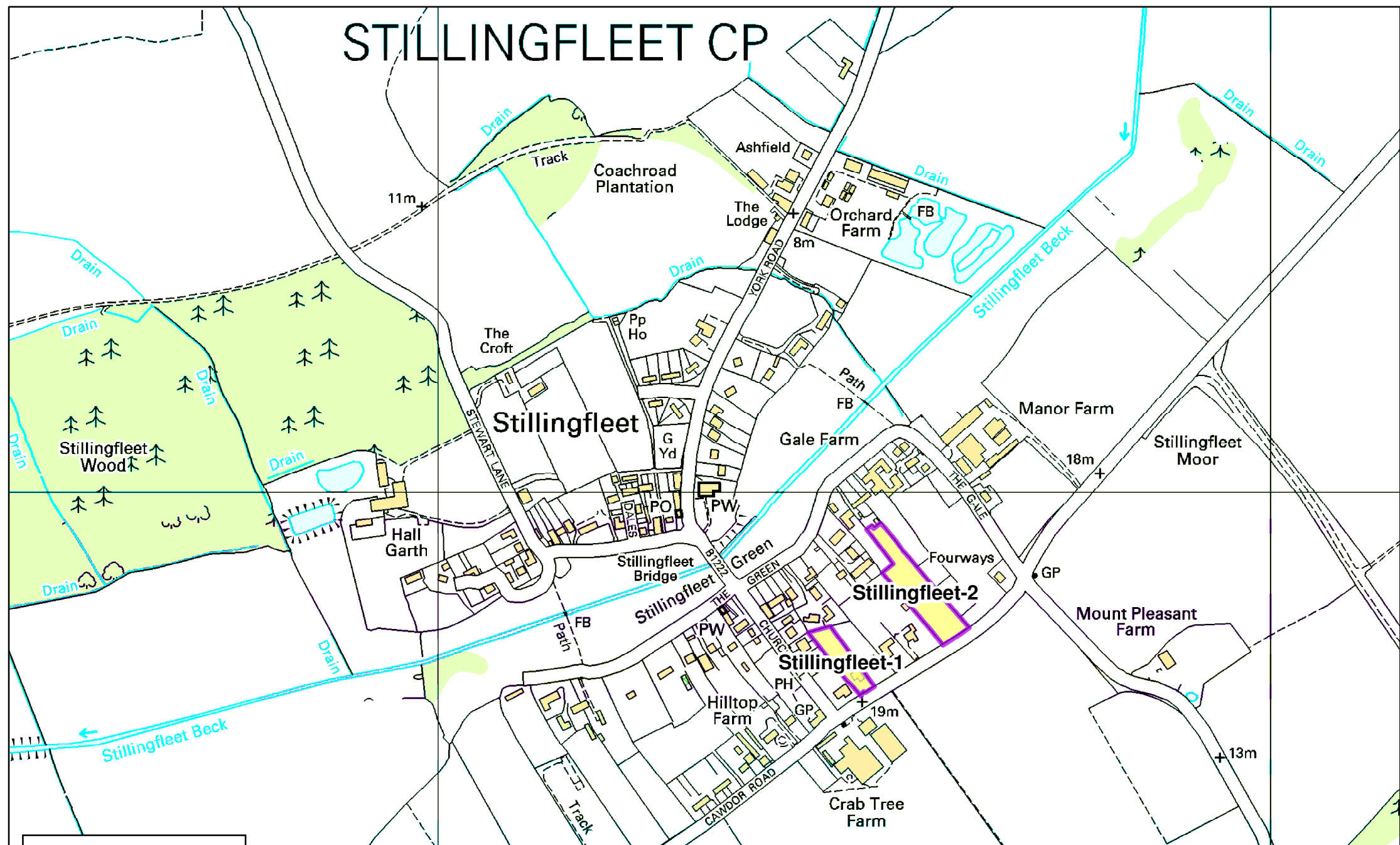


1:10,900



Reproduced from the Ordnance Survey mapping with the permission of the controller of Her Majesty's Stationary Office. ©Crown Copyright. Unauthorised reproduction infringes crown copyright and may lead to prosecution or civil proceedings. Selby District Council 100018656

STILLINGFLEET CP

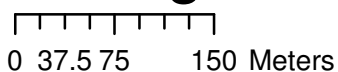


SHLAA2015

Site_Type

 Potential Site

Stillingfleet

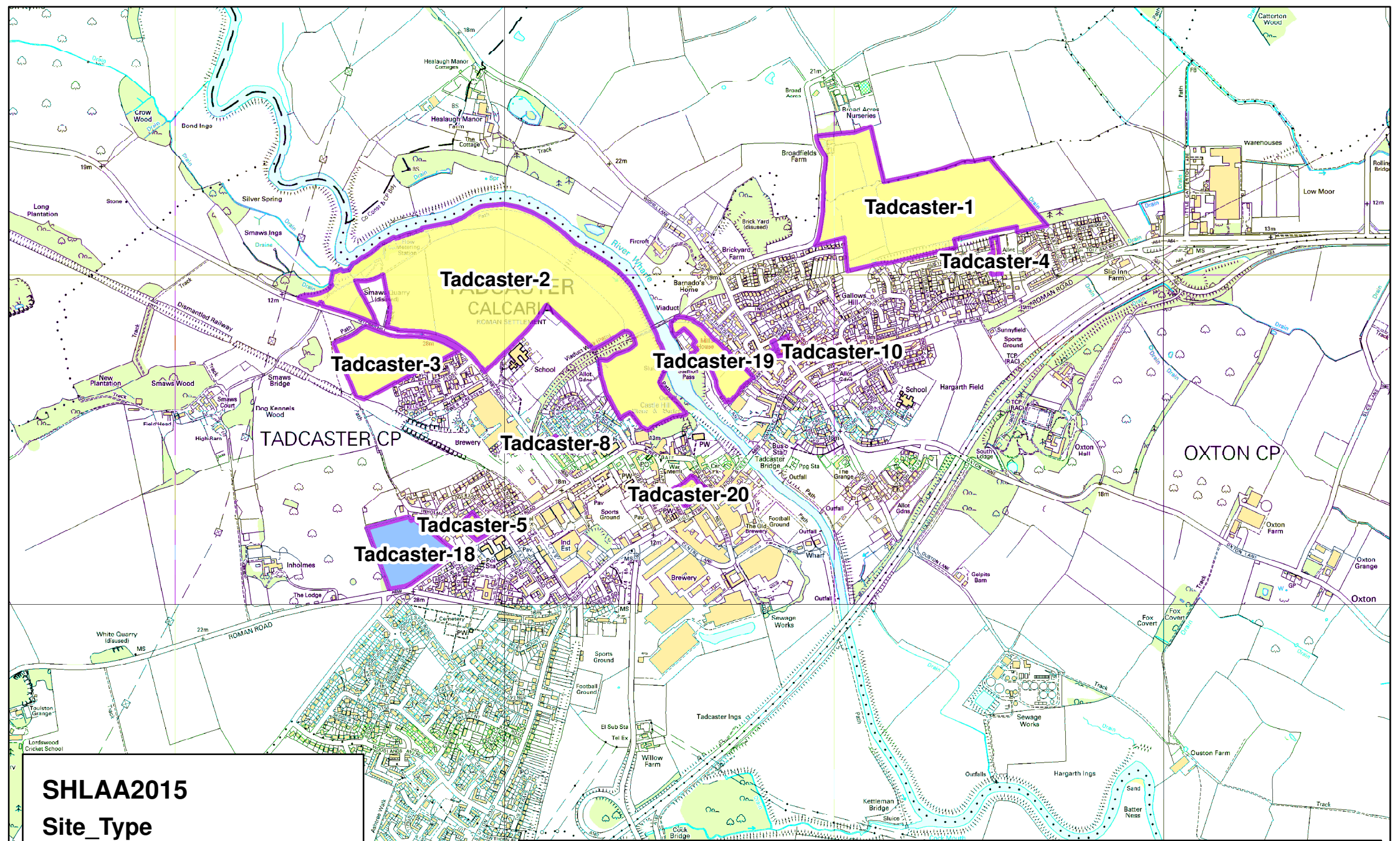


1:5,700



Access Selby
A new approach to public service

SELBY
DISTRICT COUNCIL
Moving forward with purpose



SHLAA2015

Site_Type

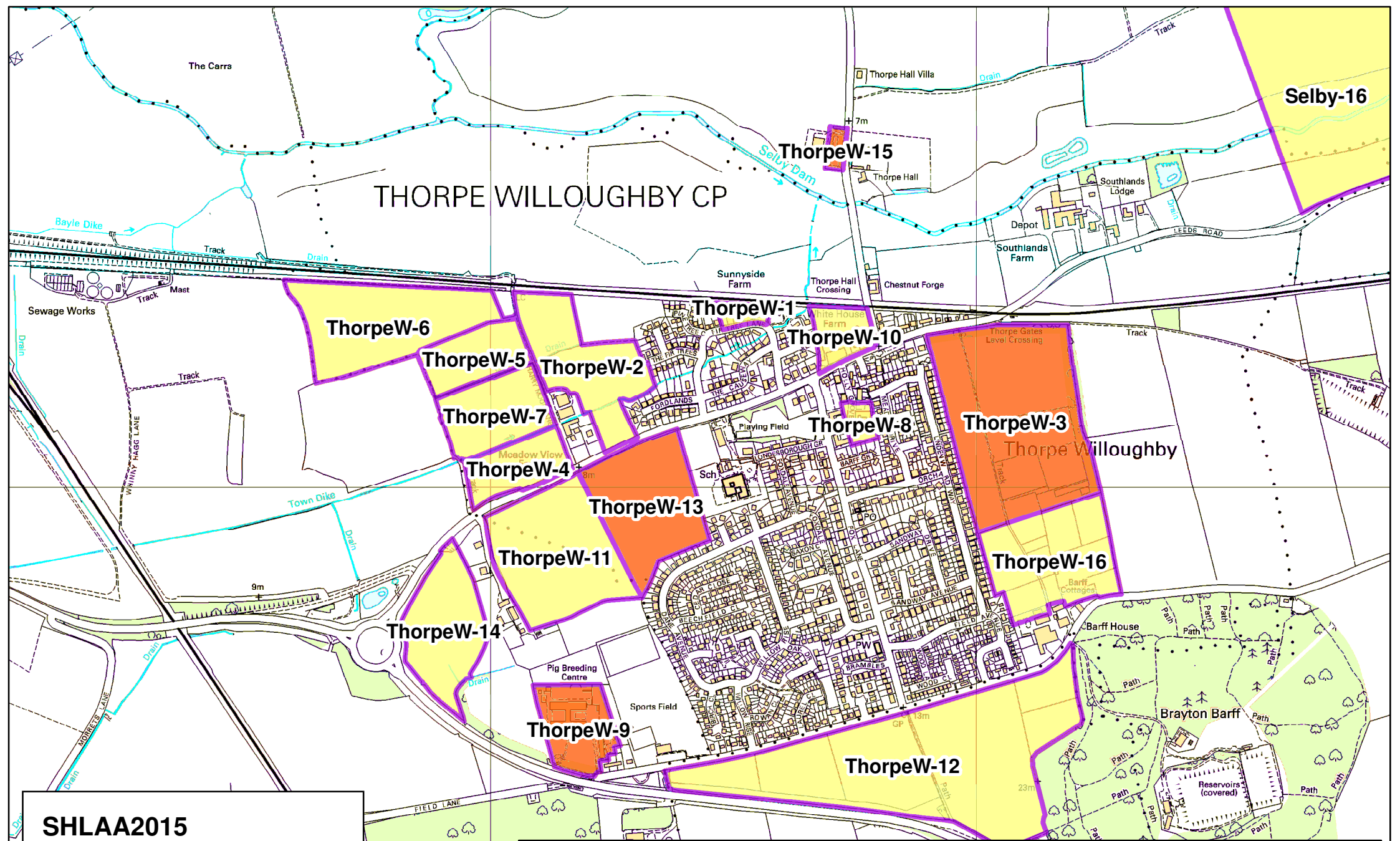
- Large Planning Permission
- Potential Site
- SDLP Allocation

Tadcaster

0 95 190 380 Meters

1:14,300



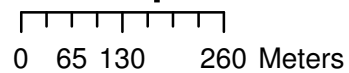


SHLAA2015

Site_Type

- Large Planning Permission
- Potential Site

Thorpe Willoughby



1:9,700



Reproduced from the Ordnance Survey mapping with the permission of the controller of Her Majesty's Stationary Office.
 ©Crown Copyright. Unauthorised reproduction infringes crown copyright and may lead to prosecution or civil proceedings. Selby District Council 100018656



SHLAA2015

Site_Type

 Potential Site

Towton

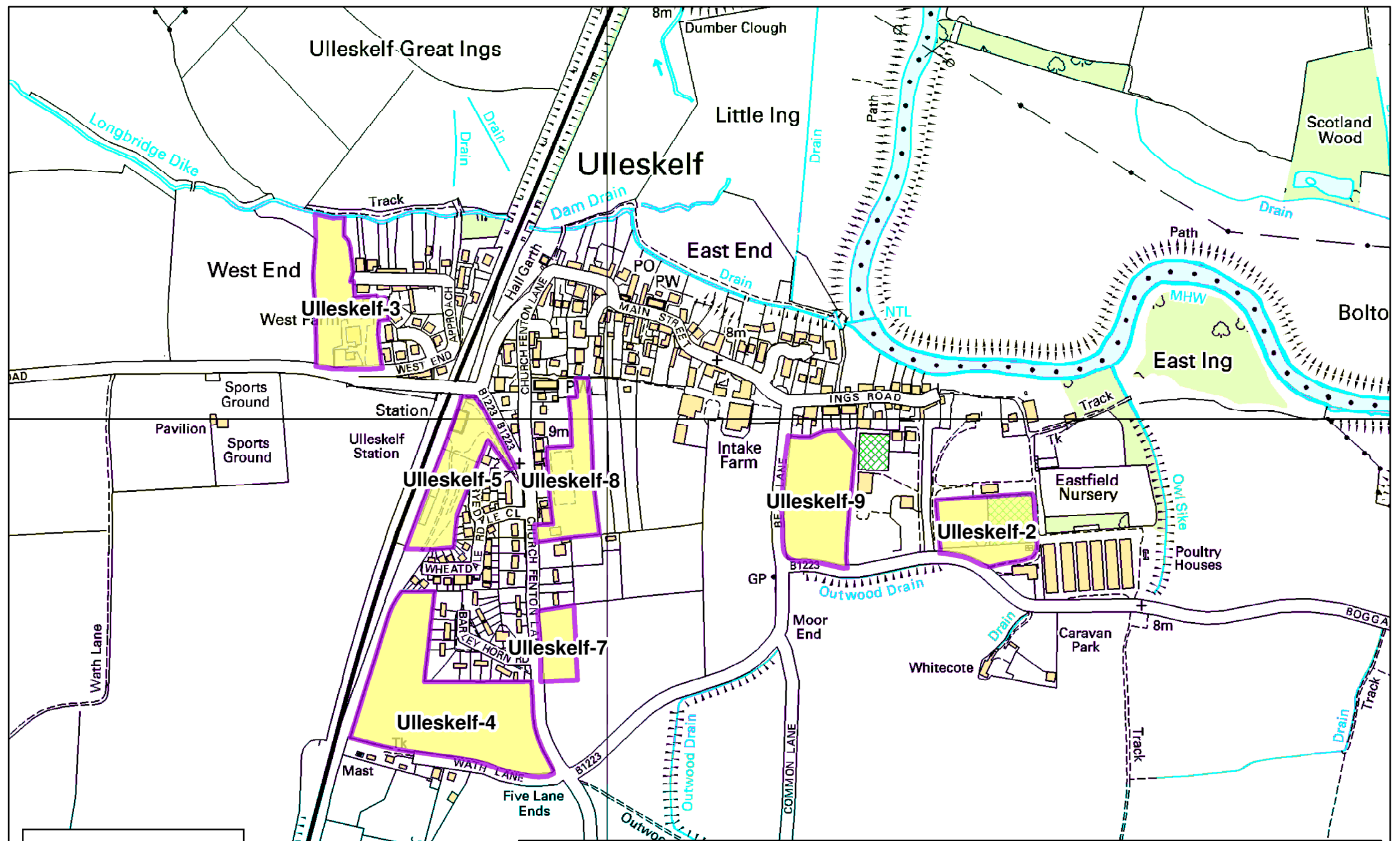
0 20 40 80 Meters


1:3,200



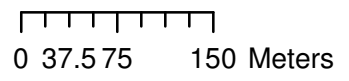
Access Selby
A new approach to public service

SELBY
DISTRICT COUNCIL
Moving forward with purpose



SHLAA2015
Site_Type
 Potential Site

Ulleskelf



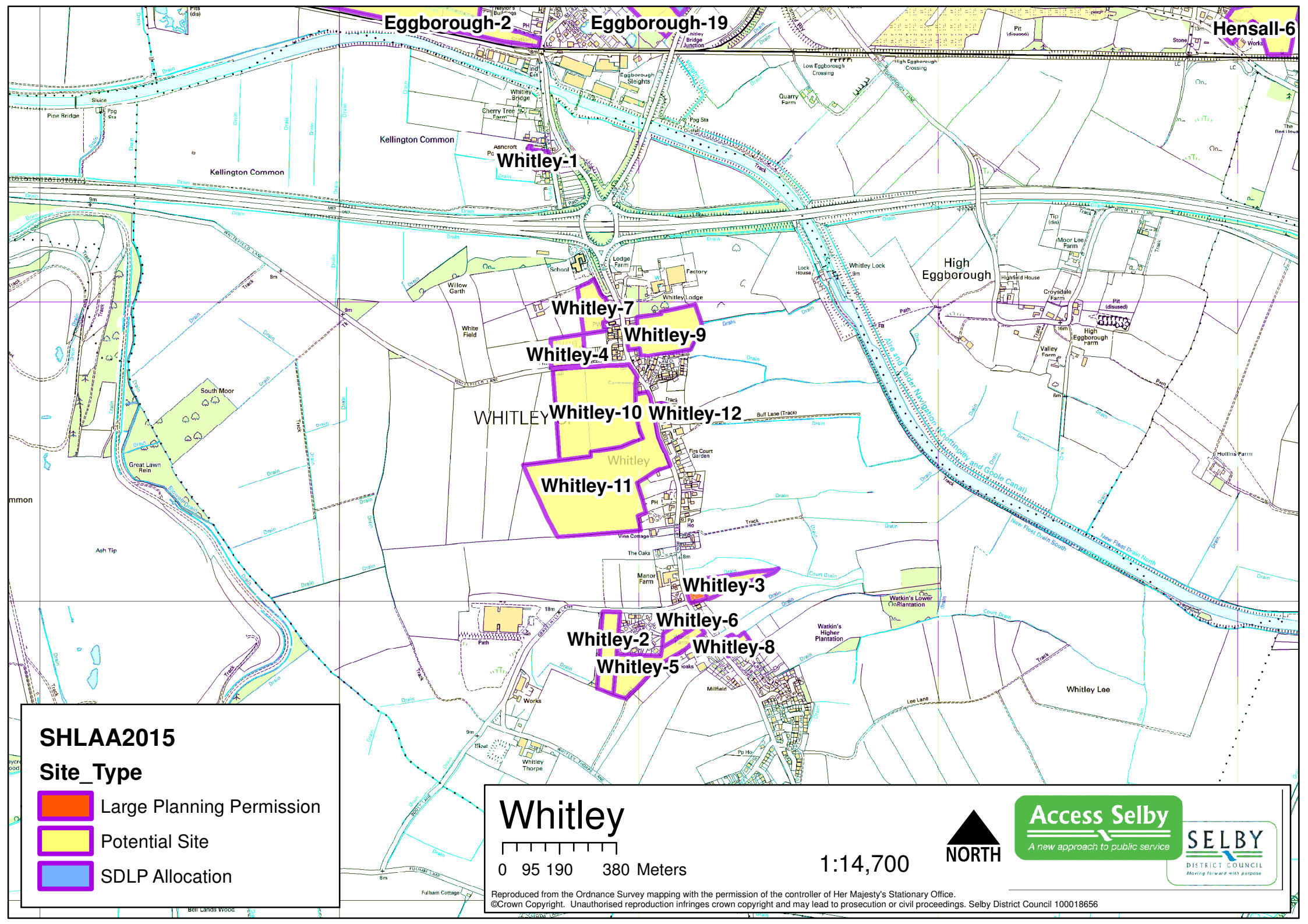
1:5,900



Access Selby
A new approach to public service

SELBY
 DISTRICT COUNCIL
Moving forward with purpose

Reproduced from the Ordnance Survey mapping with the permission of the controller of Her Majesty's Stationary Office.
 ©Crown Copyright. Unauthorised reproduction infringes crown copyright and may lead to prosecution or civil proceedings. Selby District Council 100018656



Eggborough-2

Eggborough-19

Hensall-6

Whitley-1

Whitley-7

Whitley-9

Whitley-4

Whitley-10 Whitley-12

Whitley-11

Whitley-3

Whitley-6

Whitley-8

Whitley-2

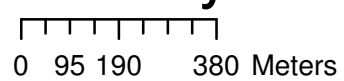
Whitley-5

SHLAA2015

Site_Type

- Large Planning Permission
- Potential Site
- SDLP Allocation

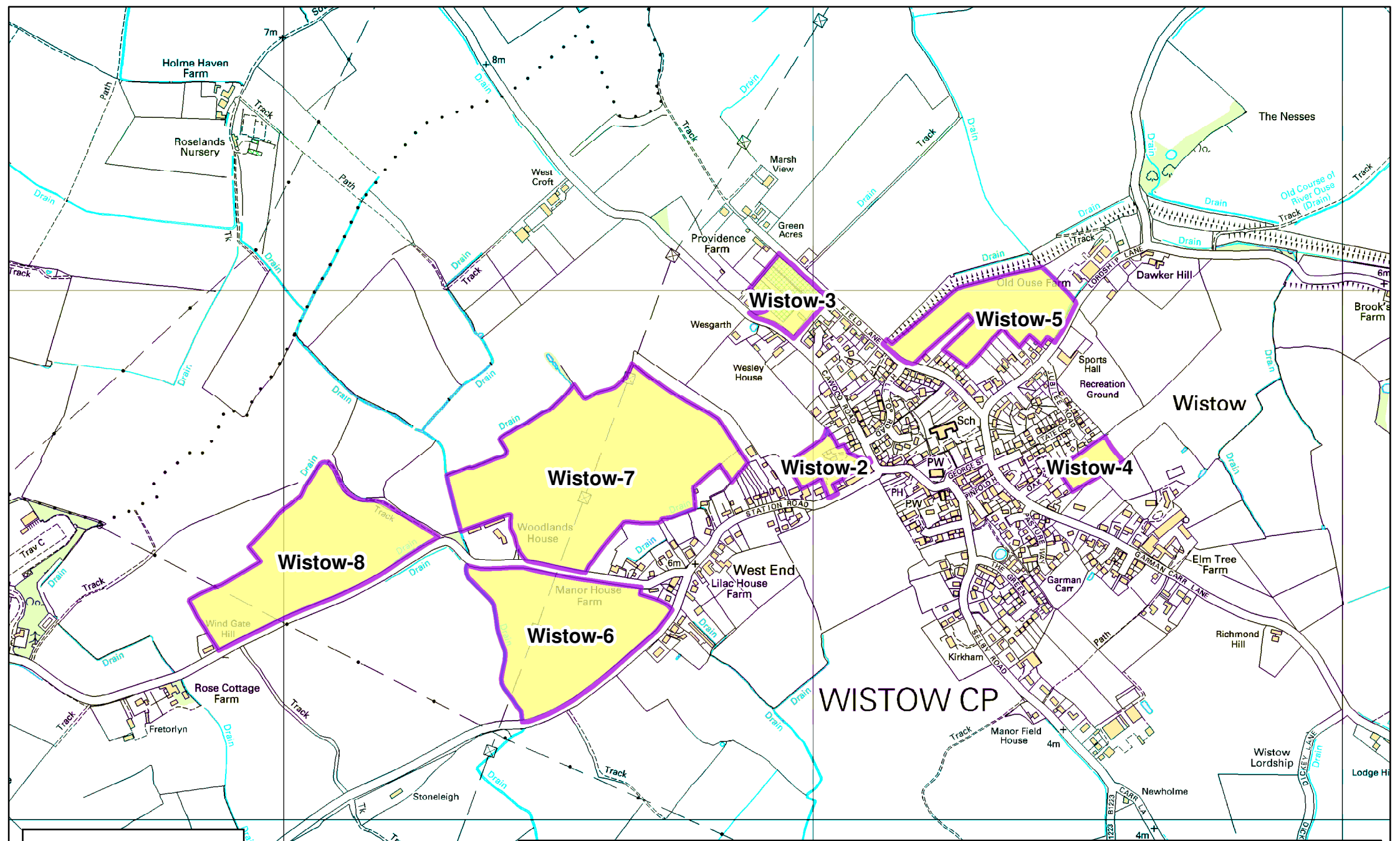
Whitley




1:14,700



Reproduced from the Ordnance Survey mapping with the permission of the controller of Her Majesty's Stationary Office. © Crown Copyright. Unauthorised reproduction infringes crown copyright and may lead to prosecution or civil proceedings. Selby District Council 100018656



SHLAA2015
Site_Type
 Potential Site

Wistow



0 55 110 220 Meters

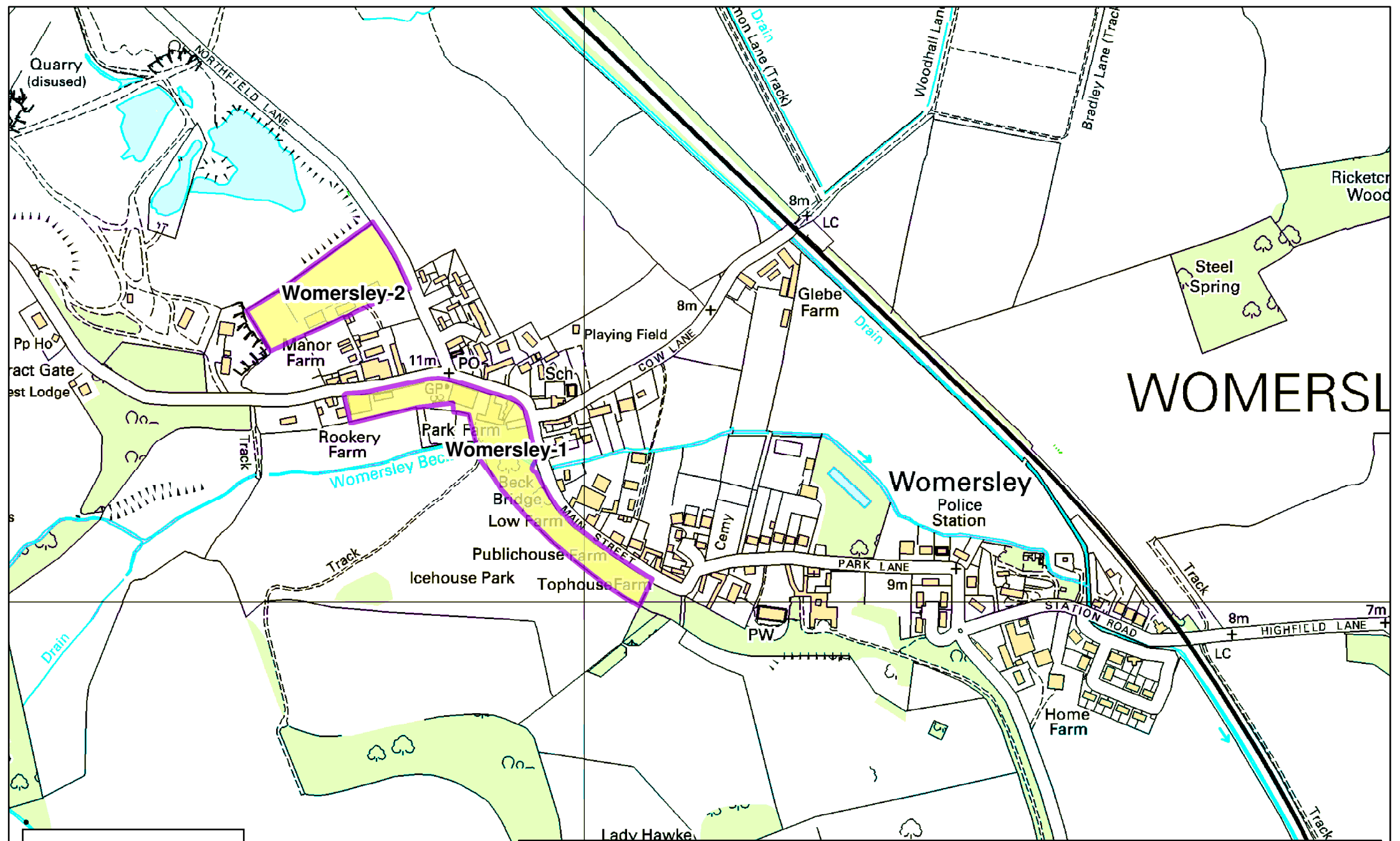
1:8,900




Access Selby
A new approach to public service

SELBY
 DISTRICT COUNCIL
Moving forward with purpose

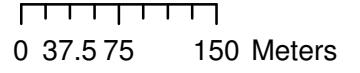
Reproduced from the Ordnance Survey mapping with the permission of the controller of Her Majesty's Stationary Office. ©Crown Copyright. Unauthorised reproduction infringes crown copyright and may lead to prosecution or civil proceedings. Selby District Council 100018656



WOMERSLEY

SHLAA2015
Site_Type
 Potential Site

Womersley



1:5,800



Access Selby
A new approach to public service

SELBY
 DISTRICT COUNCIL
Moving forward with purpose

Reproduced from the Ordnance Survey mapping with the permission of the controller of Her Majesty's Stationary Office.
 ©Crown Copyright. Unauthorised reproduction infringes crown copyright and may lead to prosecution or civil proceedings. Selby District Council 100018656