


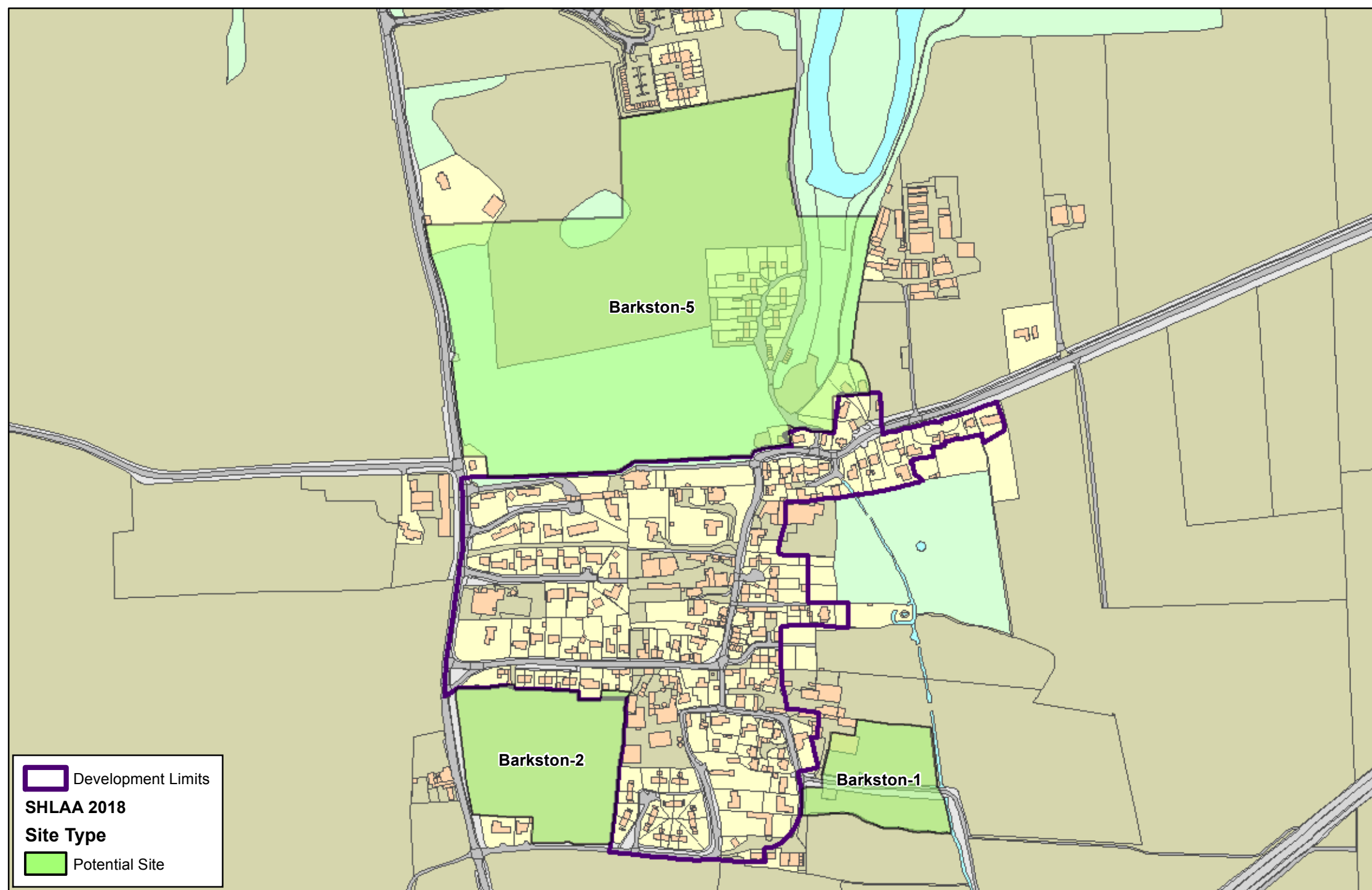
 Development Limits
SHLAA 2018
Site Type
 Potential Site

Appleton Roebuck




Reproduced from the Ordnance Survey mapping with the permission of the controller of Her Majesty's Stationary Office.
©Crown Copyright. Unauthorised reproduction infringes crown copyright and may lead to prosecution or civil proceedings. Selby District Council 100018656



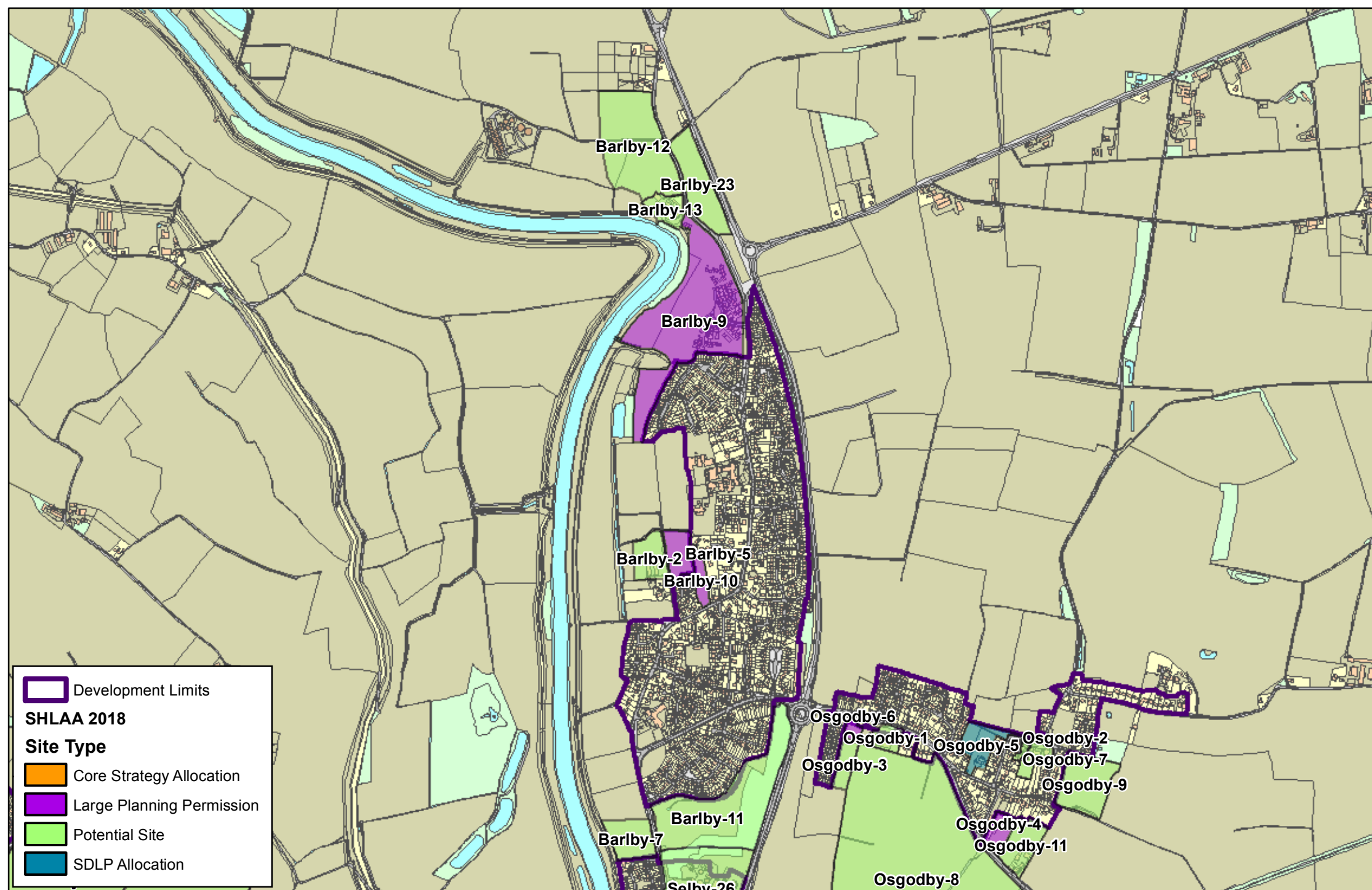


Barkston



Reproduced from the Ordnance Survey mapping with the permission of the controller of Her Majesty's Stationary Office.
©Crown Copyright. Unauthorised reproduction infringes crown copyright and may lead to prosecution or civil proceedings. Selby District Council 100018656






Development Limits

SHLAA 2018

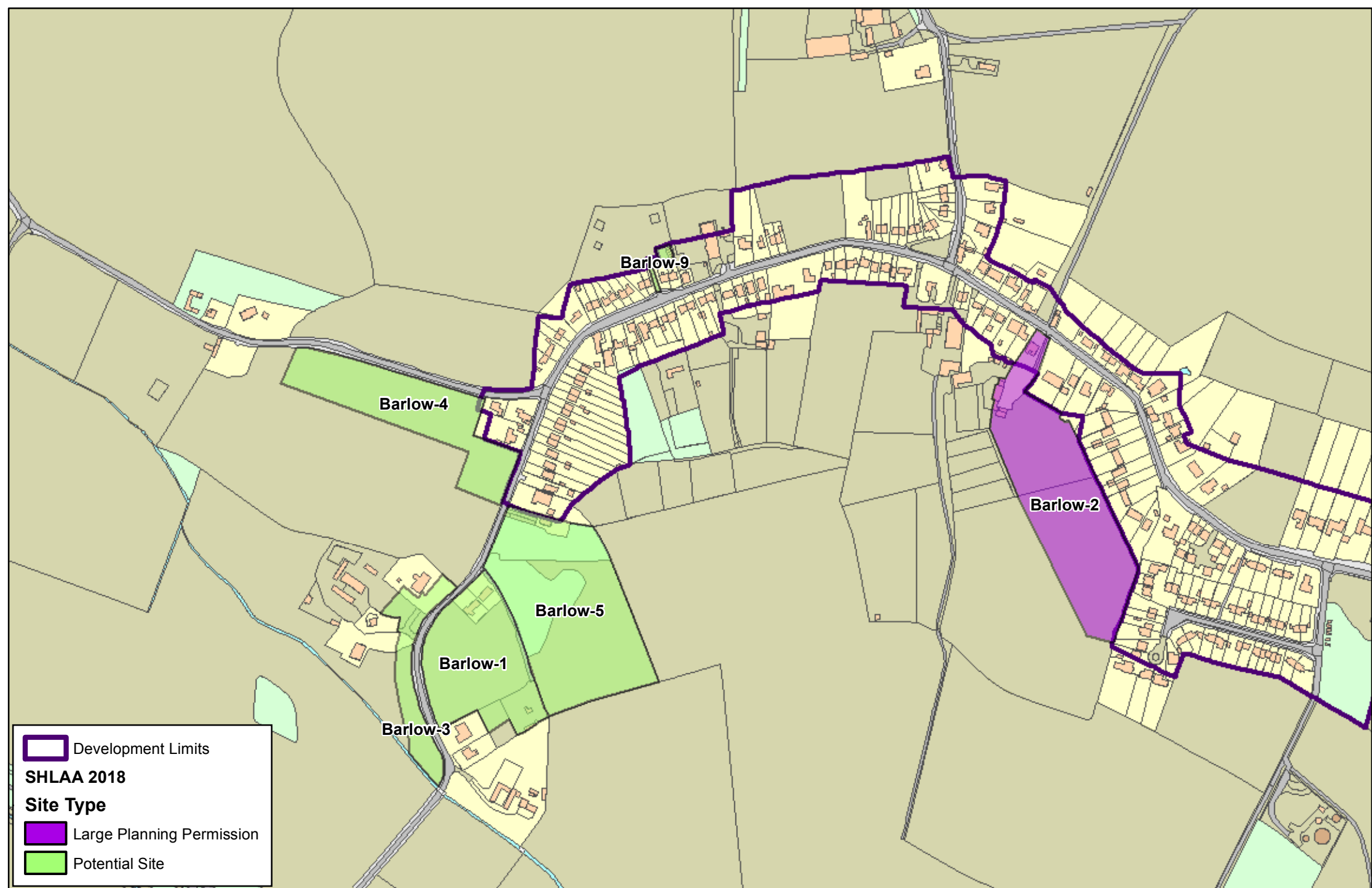
Site Type

- Core Strategy Allocation
- Large Planning Permission
- Potential Site
- SDLP Allocation

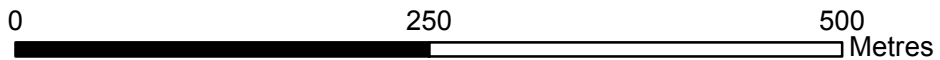
Barlby

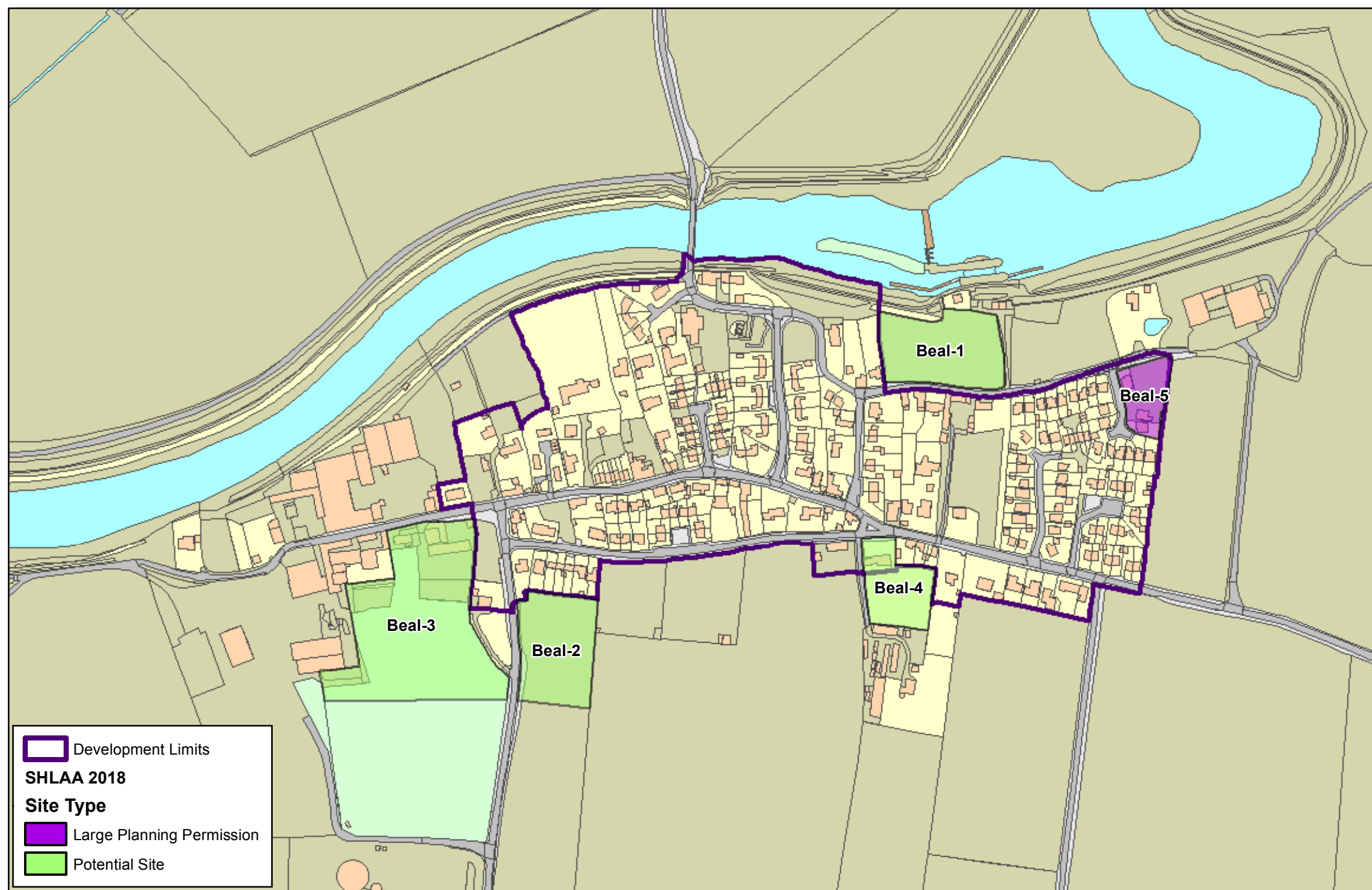


Reproduced from the Ordnance Survey mapping with the permission of the controller of Her Majesty's Stationary Office. © Crown Copyright. Unauthorised reproduction infringes crown copyright and may lead to prosecution or civil proceedings. Selby District Council 100018656



Barlow





 Development Limits

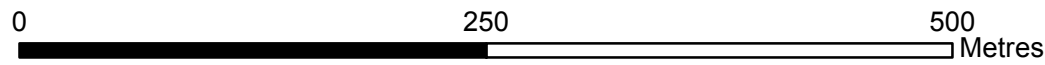
SHLAA 2018

Site Type

 Large Planning Permission

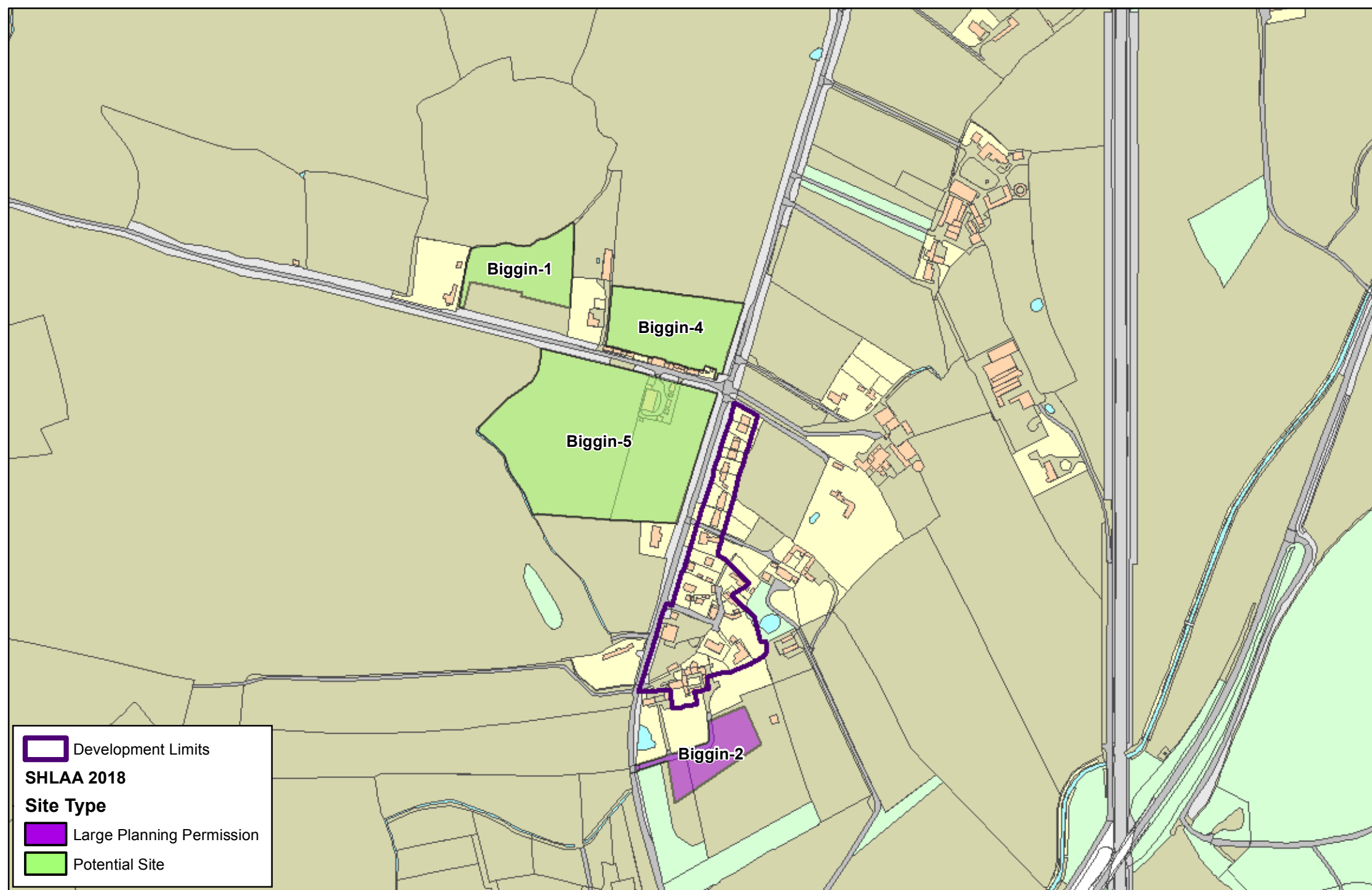
 Potential Site

Beal



Reproduced from the Ordnance Survey mapping with the permission of the controller of Her Majesty's Stationary Office.
©Crown Copyright. Unauthorised reproduction infringes crown copyright and may lead to prosecution or civil proceedings. Selby District Council 100018656





 Development Limits

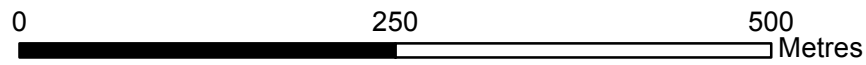
SHLAA 2018

Site Type

 Large Planning Permission

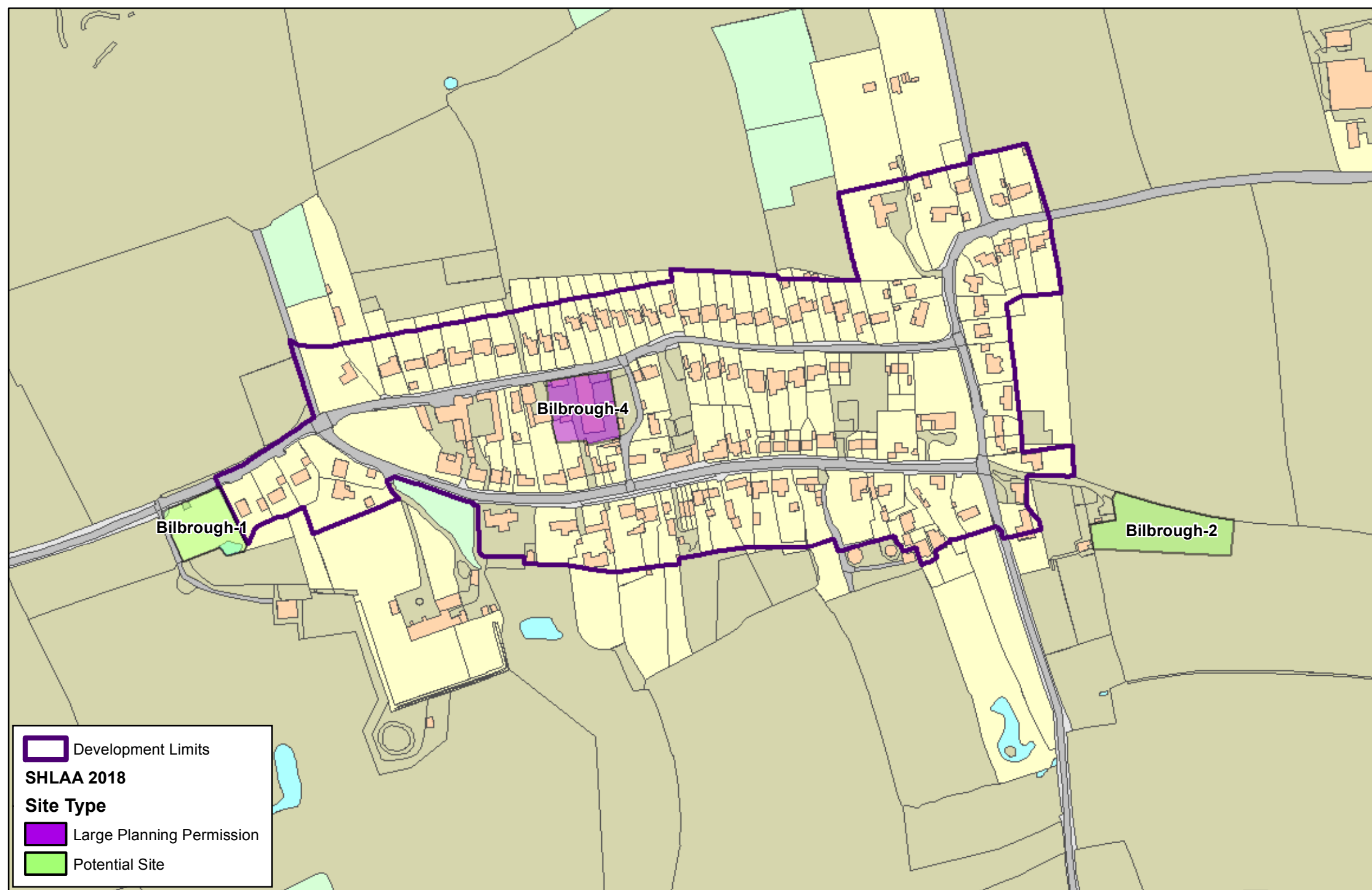
 Potential Site

Biggin



Reproduced from the Ordnance Survey mapping with the permission of the controller of Her Majesty's Stationary Office.
© Crown Copyright. Unauthorised reproduction infringes crown copyright and may lead to prosecution or civil proceedings. Selby District Council 100018656





 Development Limits


SHLAA 2018

Site Type

 Large Planning Permission

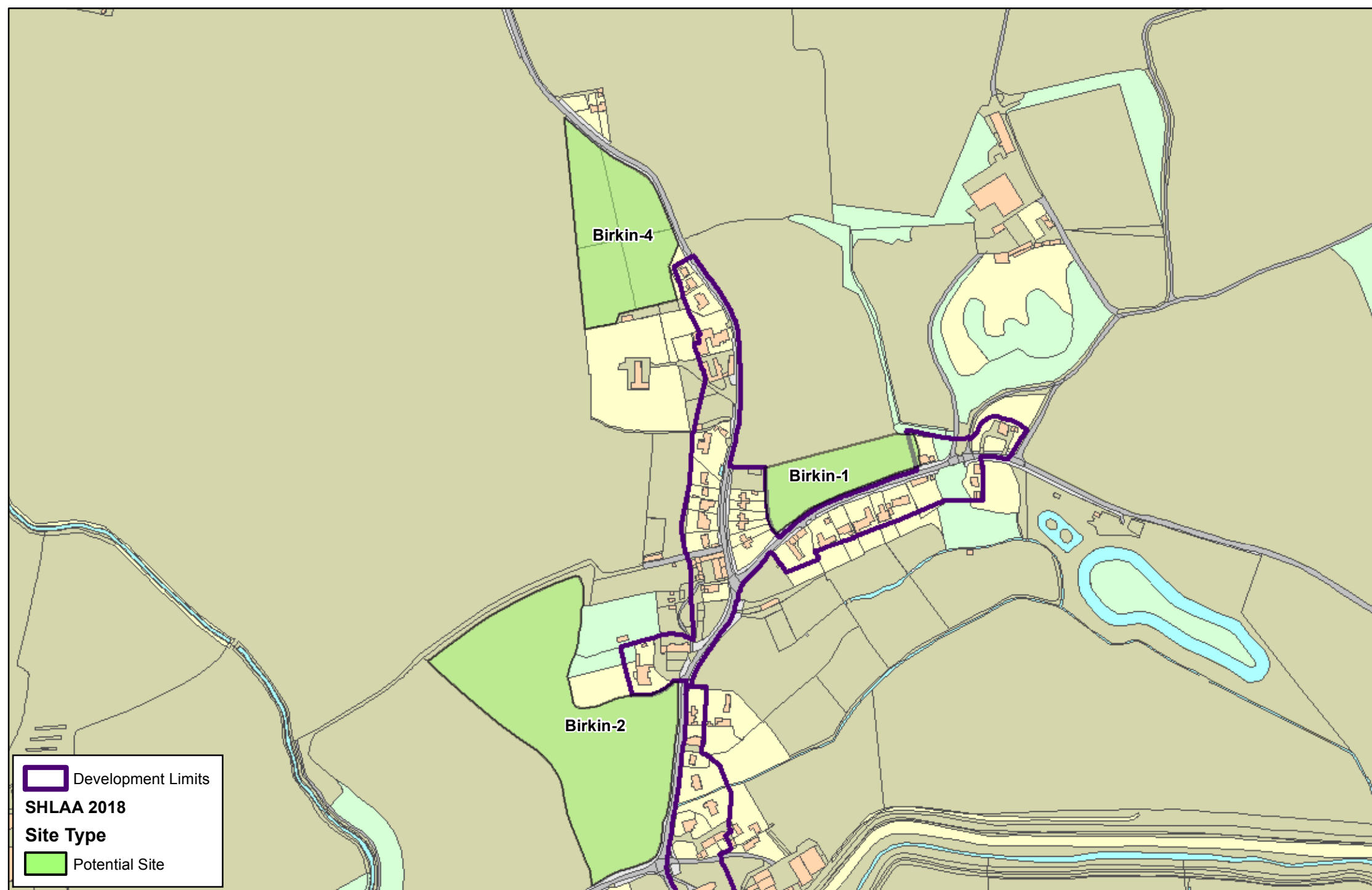
 Potential Site

Bilbrough



Reproduced from the Ordnance Survey mapping with the permission of the controller of Her Majesty's Stationary Office.
© Crown Copyright. Unauthorised reproduction infringes crown copyright and may lead to prosecution or civil proceedings. Selby District Council 100018656





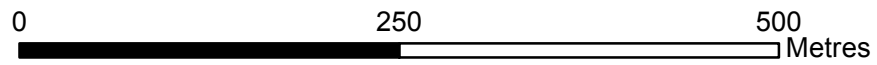
Development Limits

SHLAA 2018

Site Type

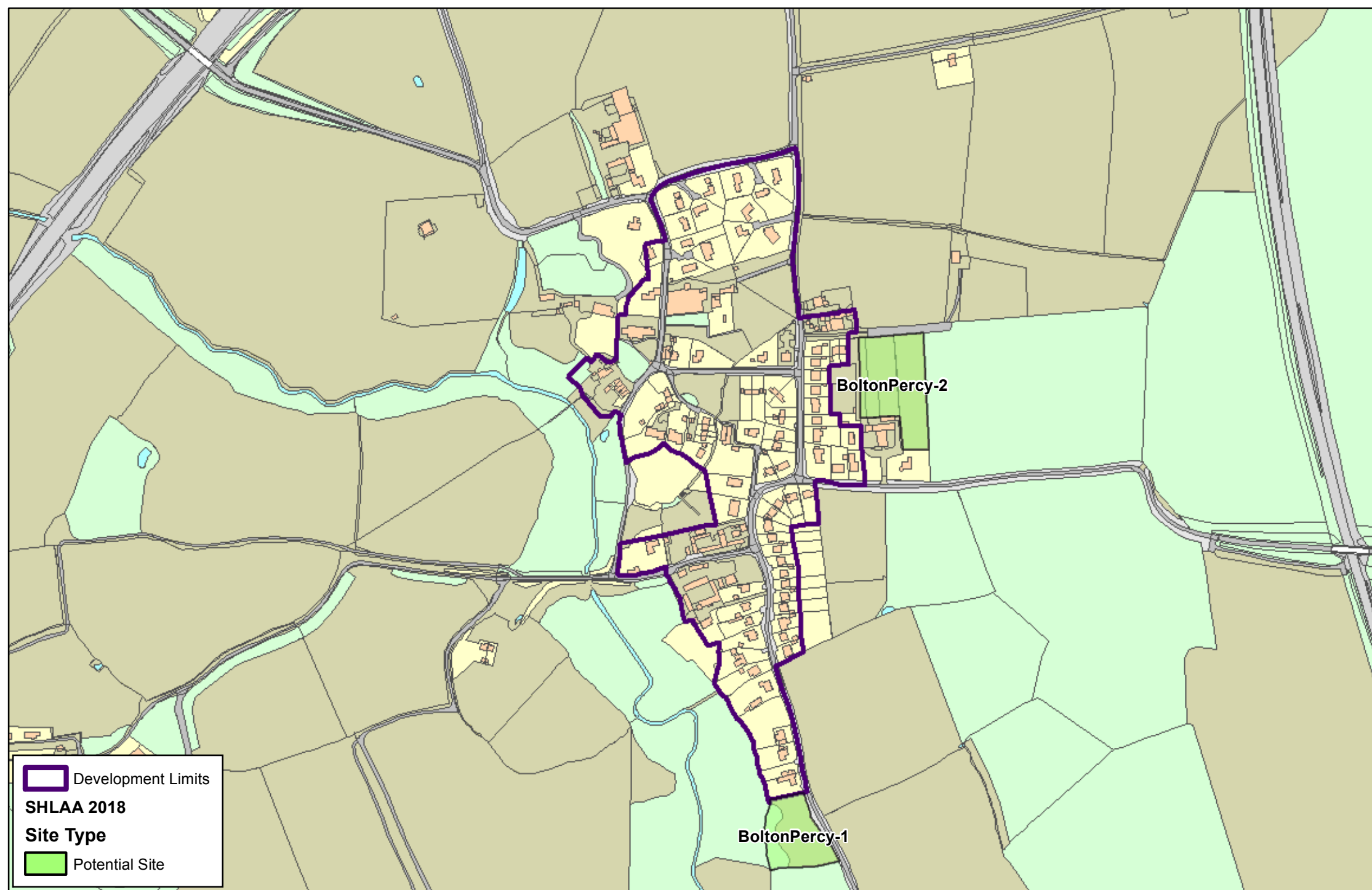
Potential Site

Birkin



Reproduced from the Ordnance Survey mapping with the permission of the controller of Her Majesty's Stationary Office.
© Crown Copyright. Unauthorised reproduction infringes crown copyright and may lead to prosecution or civil proceedings. Selby District Council 100018656






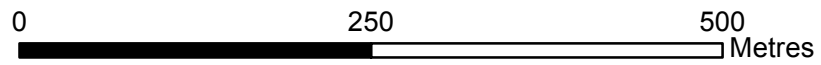
 Development Limits

SHLAA 2018

Site Type

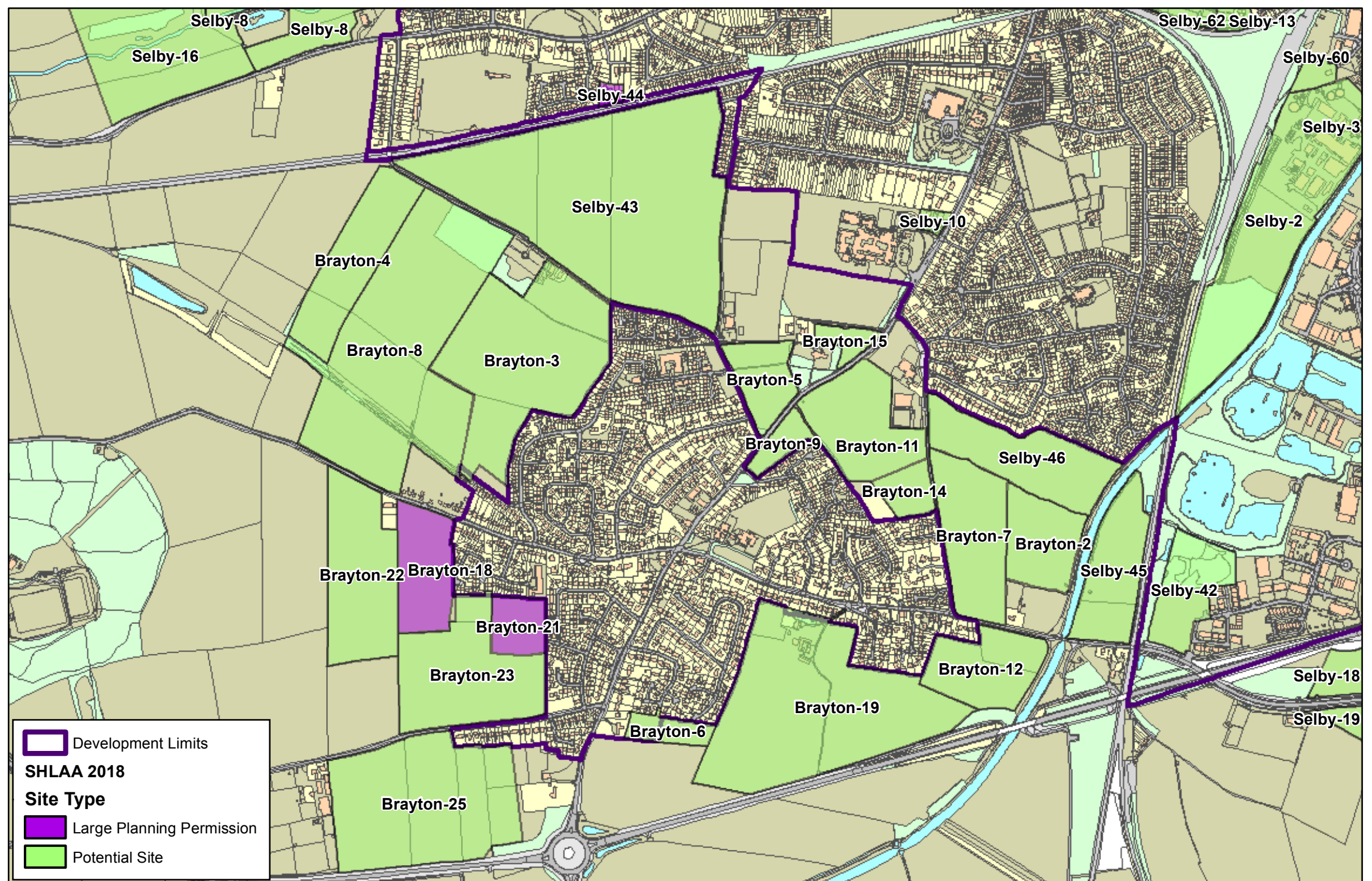
 Potential Site

Bolton Percy



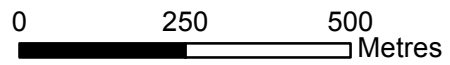
Reproduced from the Ordnance Survey mapping with the permission of the controller of Her Majesty's Stationary Office.
©Crown Copyright. Unauthorised reproduction infringes crown copyright and may lead to prosecution or civil proceedings. Selby District Council 100018656





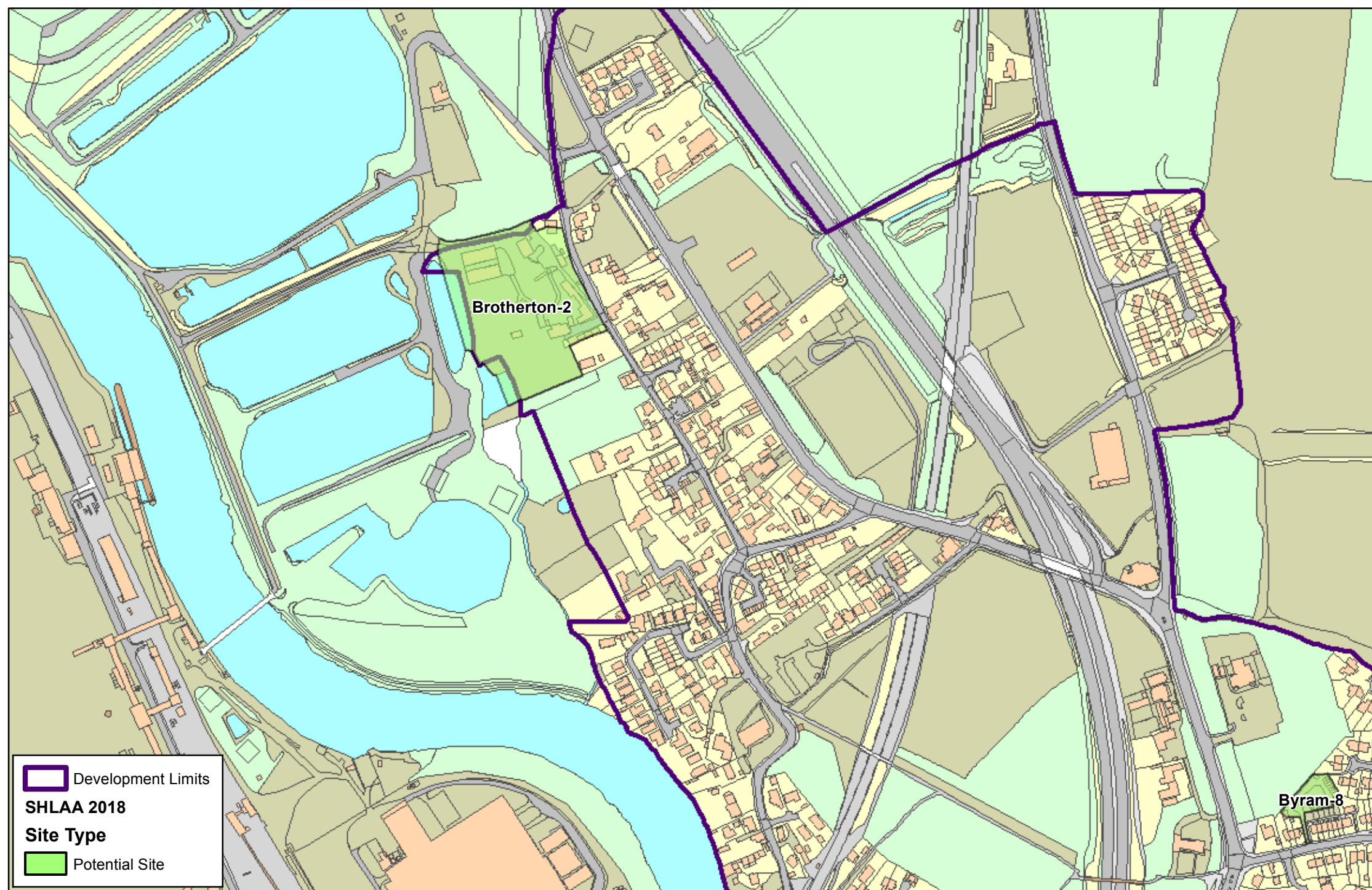
Development Limits
SHLAA 2018
Site Type
 Large Planning Permission
 Potential Site

Brayton



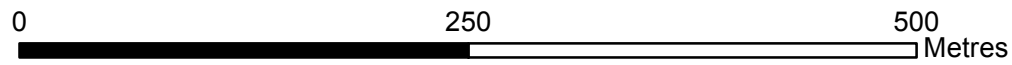
Reproduced from the Ordnance Survey mapping with the permission of the controller of Her Majesty's Stationary Office.
 ©Crown Copyright. Unauthorised reproduction infringes crown copyright and may lead to prosecution or civil proceedings. Selby District Council 100018656





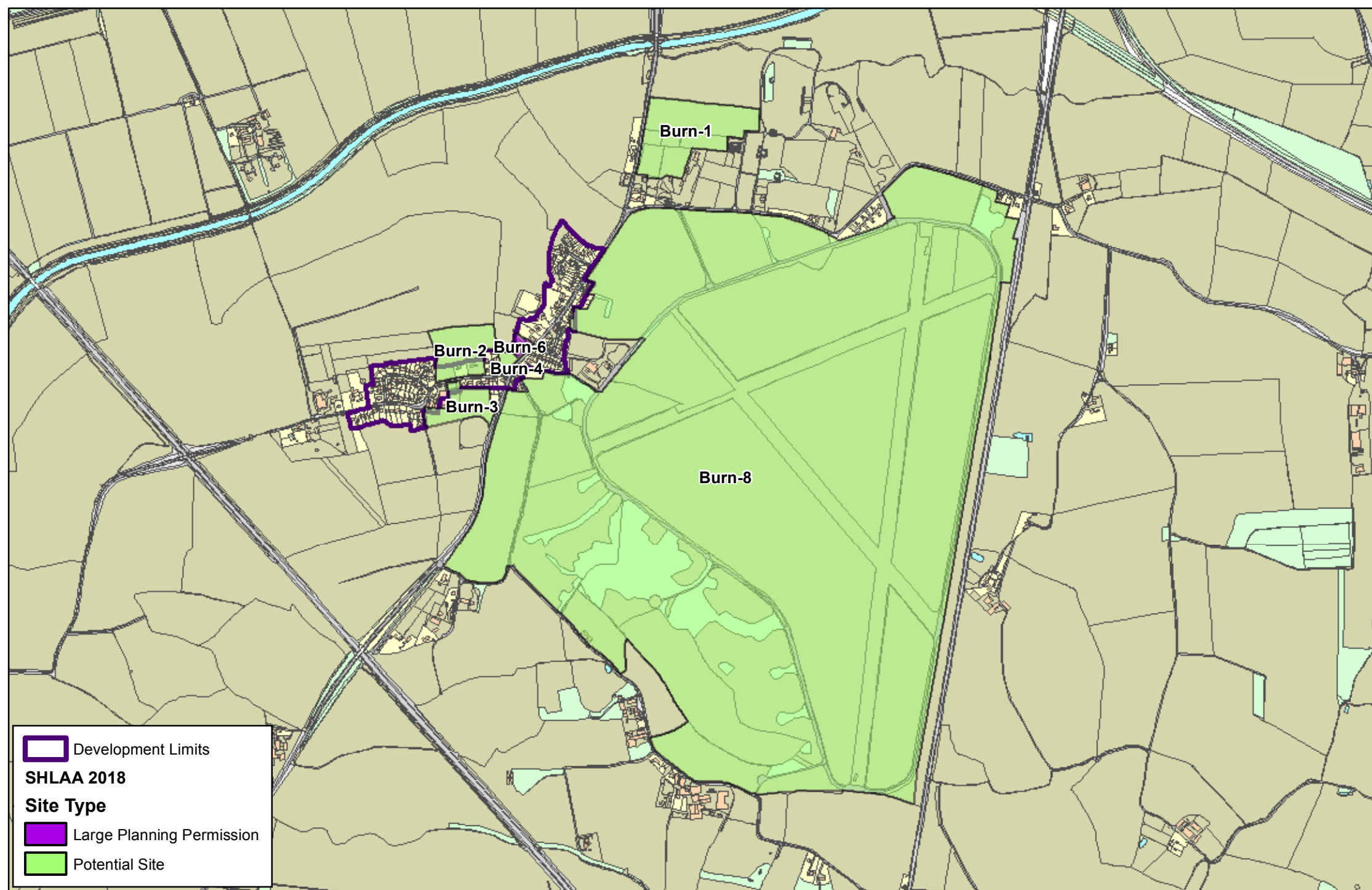
 Development Limits
SHLAA 2018
Site Type
 Potential Site

Brotherton




Reproduced from the Ordnance Survey mapping with the permission of the controller of Her Majesty's Stationary Office.
 © Crown Copyright. Unauthorised reproduction infringes crown copyright and may lead to prosecution or civil proceedings. Selby District Council 100018656





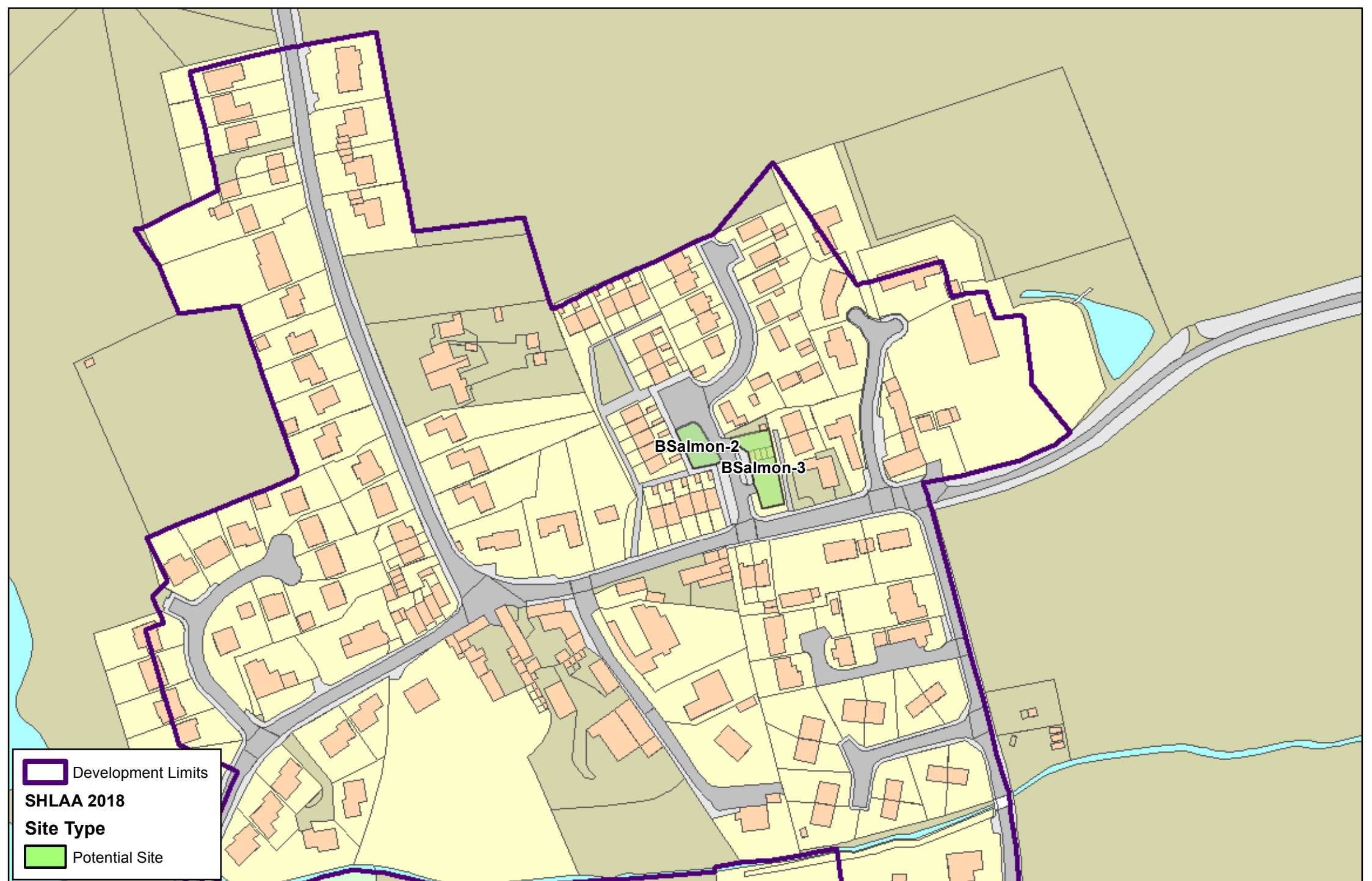
Development Limits
SHLAA 2018
Site Type
 Large Planning Permission
 Potential Site

Burn



Reproduced from the Ordnance Survey mapping with the permission of the controller of Her Majesty's Stationary Office. ©Crown Copyright. Unauthorised reproduction infringes crown copyright and may lead to prosecution or civil proceedings. Selby District Council 100018656





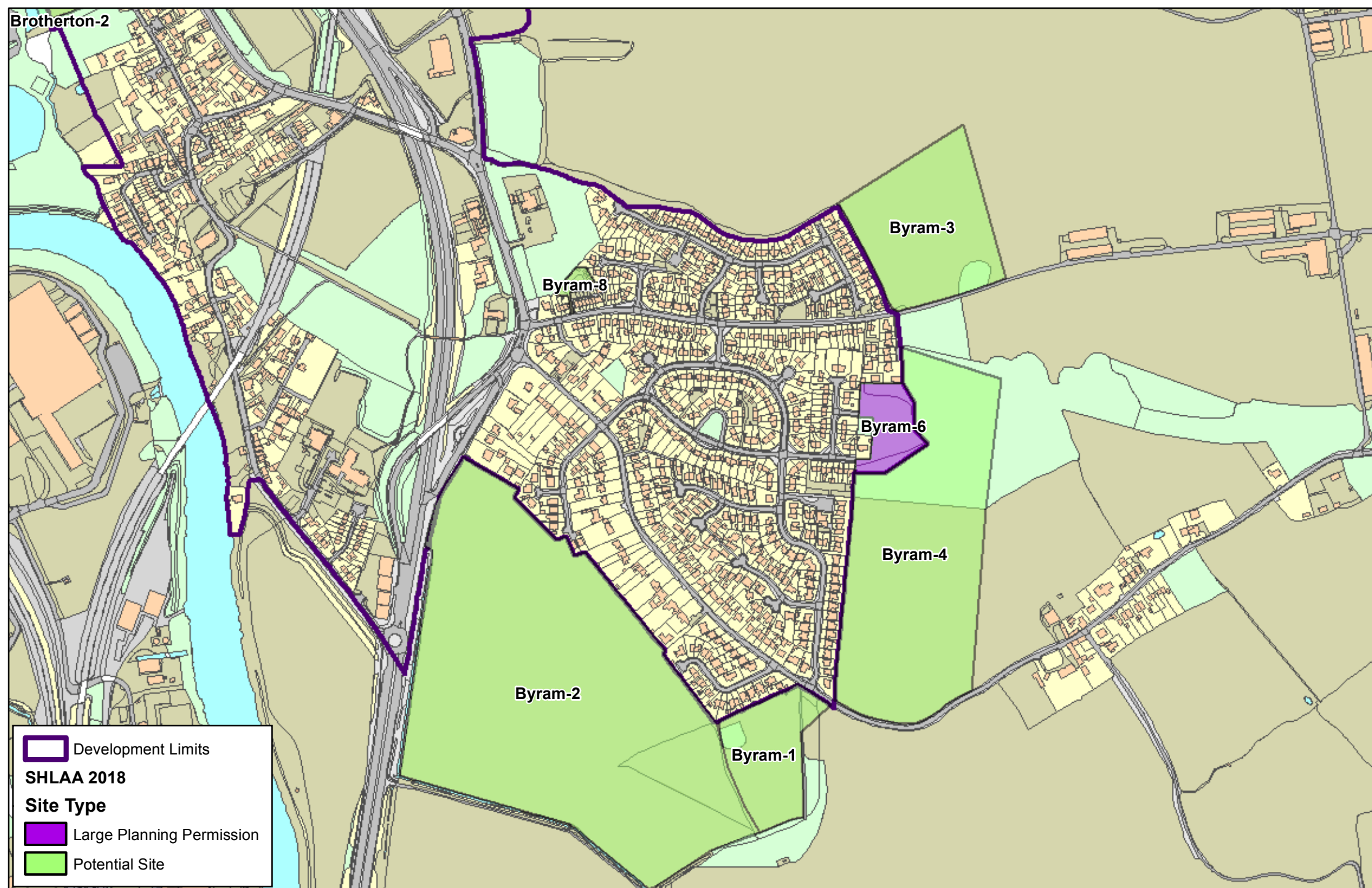
-  Development Limits
- SHLAA 2018**
- Site Type**
-  Potential Site

Burton Salmon

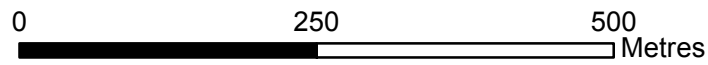


Reproduced from the Ordnance Survey mapping with the permission of the controller of Her Majesty's Stationary Office.
©Crown Copyright. Unauthorised reproduction infringes crown copyright and may lead to prosecution or civil proceedings. Selby District Council 100018656

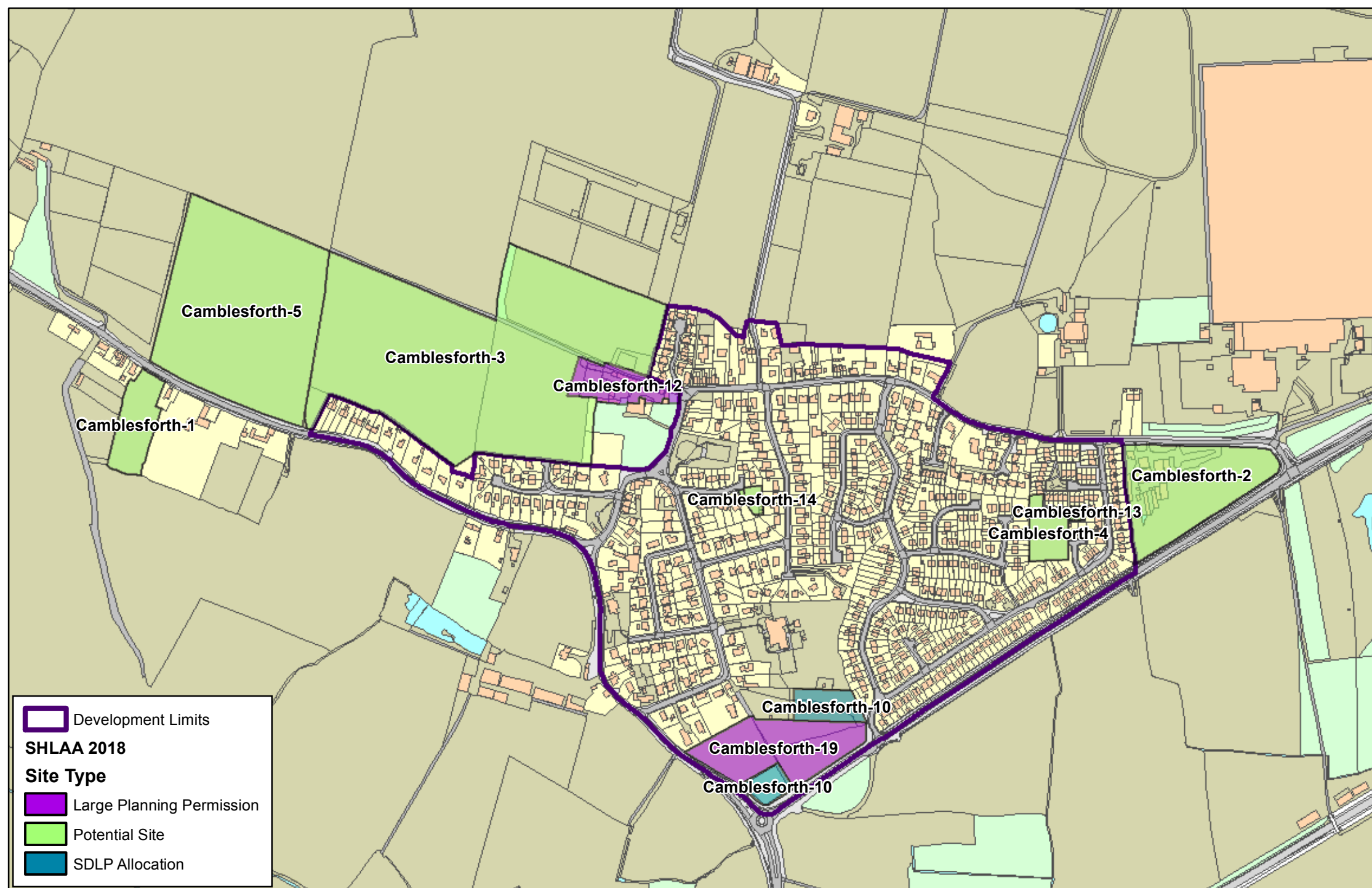





Byram

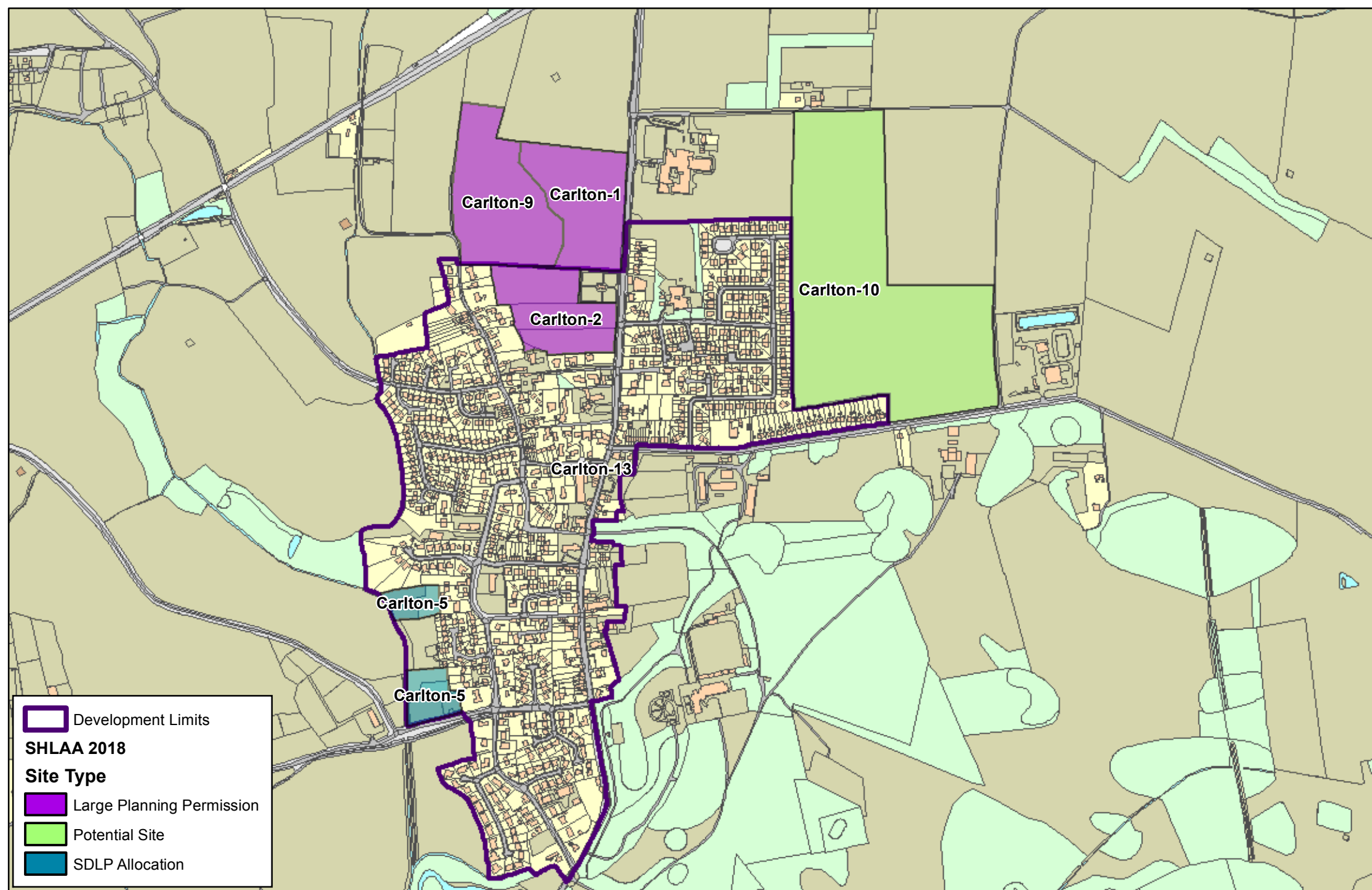


Reproduced from the Ordnance Survey mapping with the permission of the controller of Her Majesty's Stationary Office.
©Crown Copyright. Unauthorised reproduction infringes crown copyright and may lead to prosecution or civil proceedings. Selby District Council 100018656




Camblesforth





Carlton



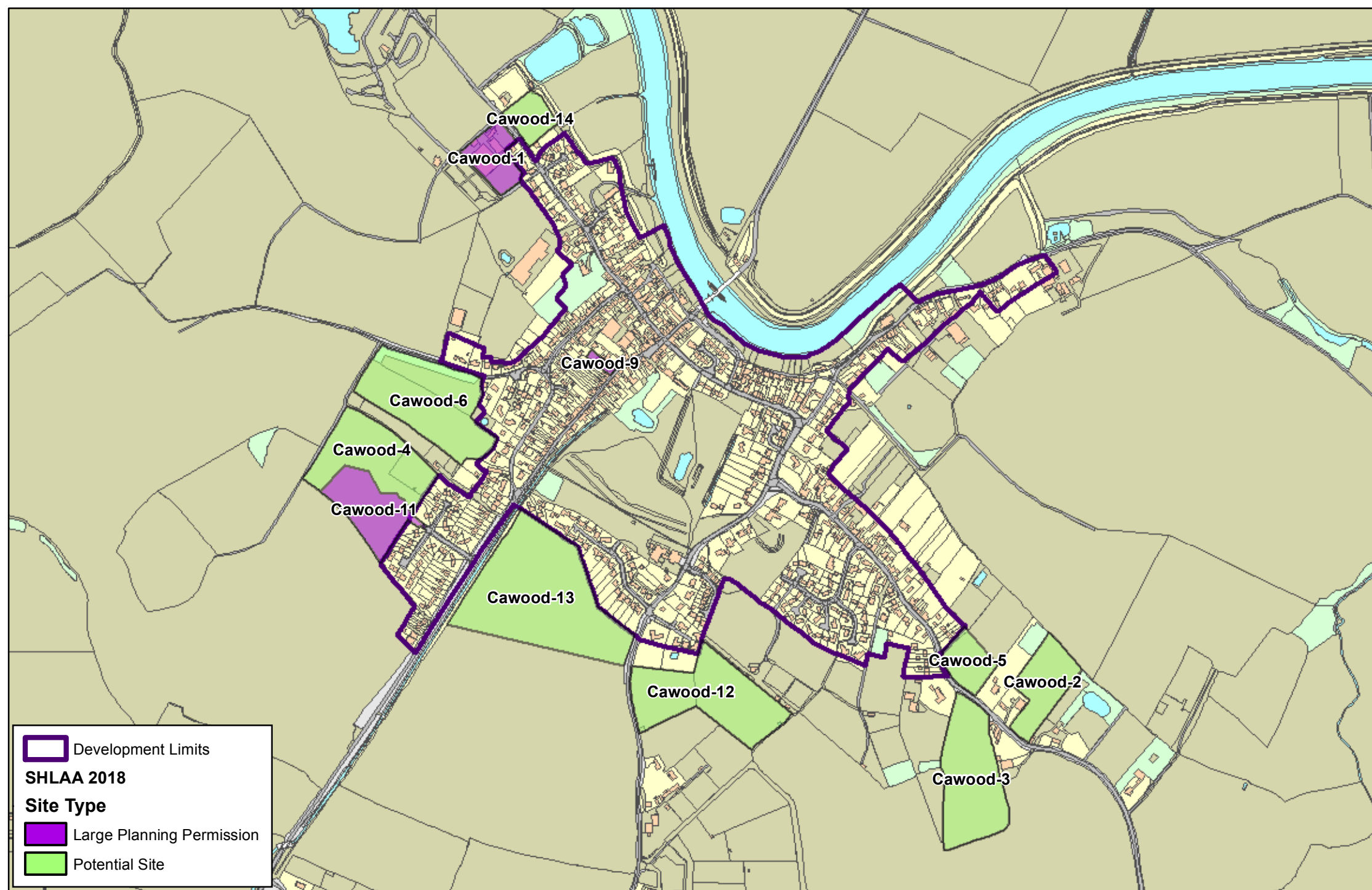


SHLAA 2018
Site Type
Potential Site

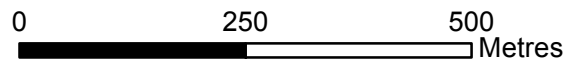
Catterton



Reproduced from the Ordnance Survey mapping with the permission of the controller of Her Majesty's Stationary Office.
©Crown Copyright. Unauthorised reproduction infringes crown copyright and may lead to prosecution or civil proceedings. Selby District Council 100018656



Cawood

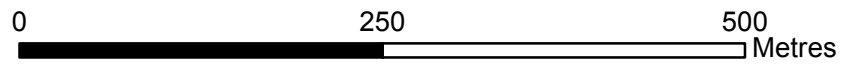




CHaddlesey-1 CHaddlesey-3
CHaddlesey-2

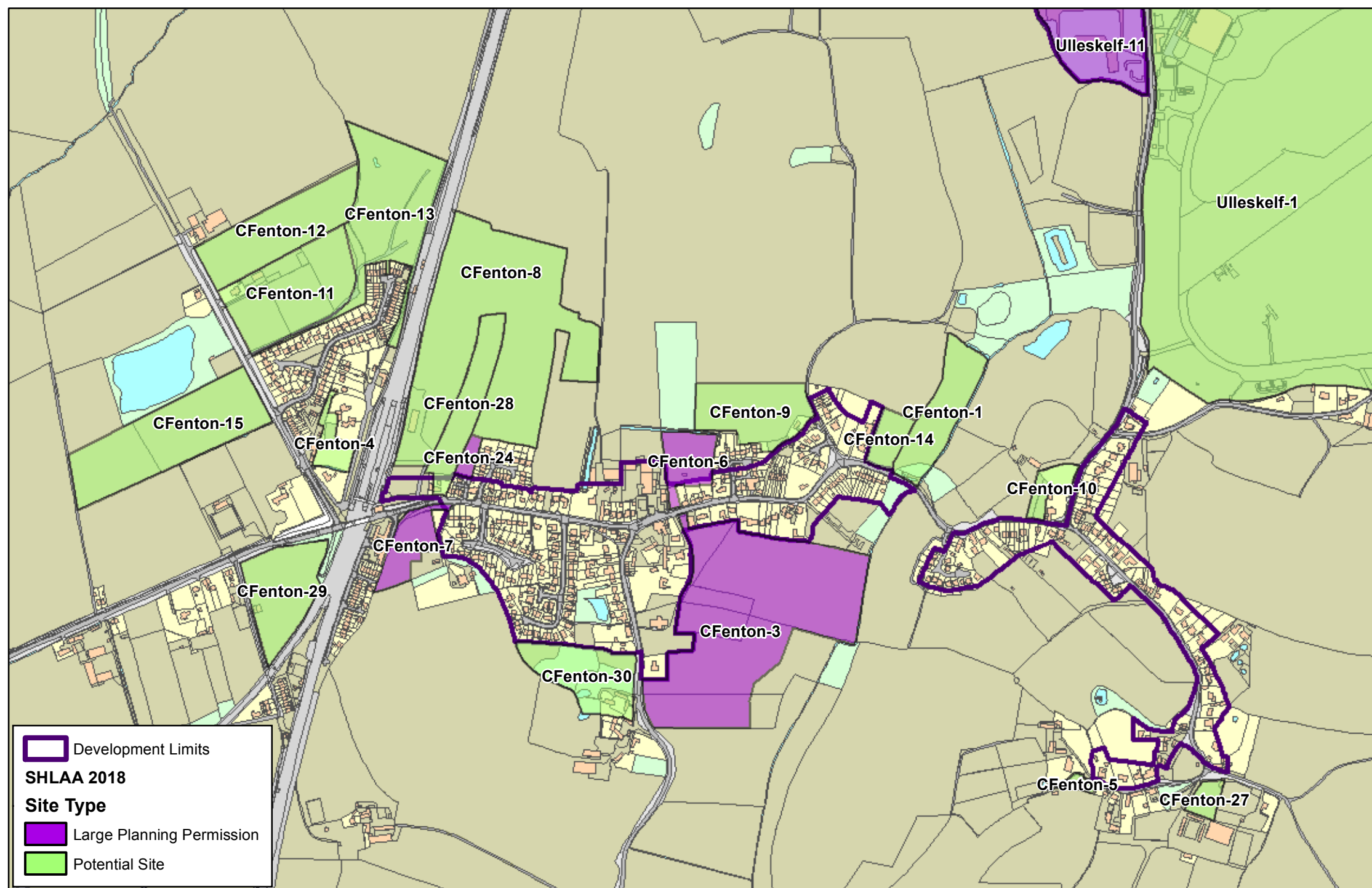
 Development Limits
SHLAA 2018
Site Type
 Potential Site

Chapel Haddlesey




Reproduced from the Ordnance Survey mapping with the permission of the controller of Her Majesty's Stationary Office.
© Crown Copyright. Unauthorised reproduction infringes crown copyright and may lead to prosecution or civil proceedings. Selby District Council 100018656





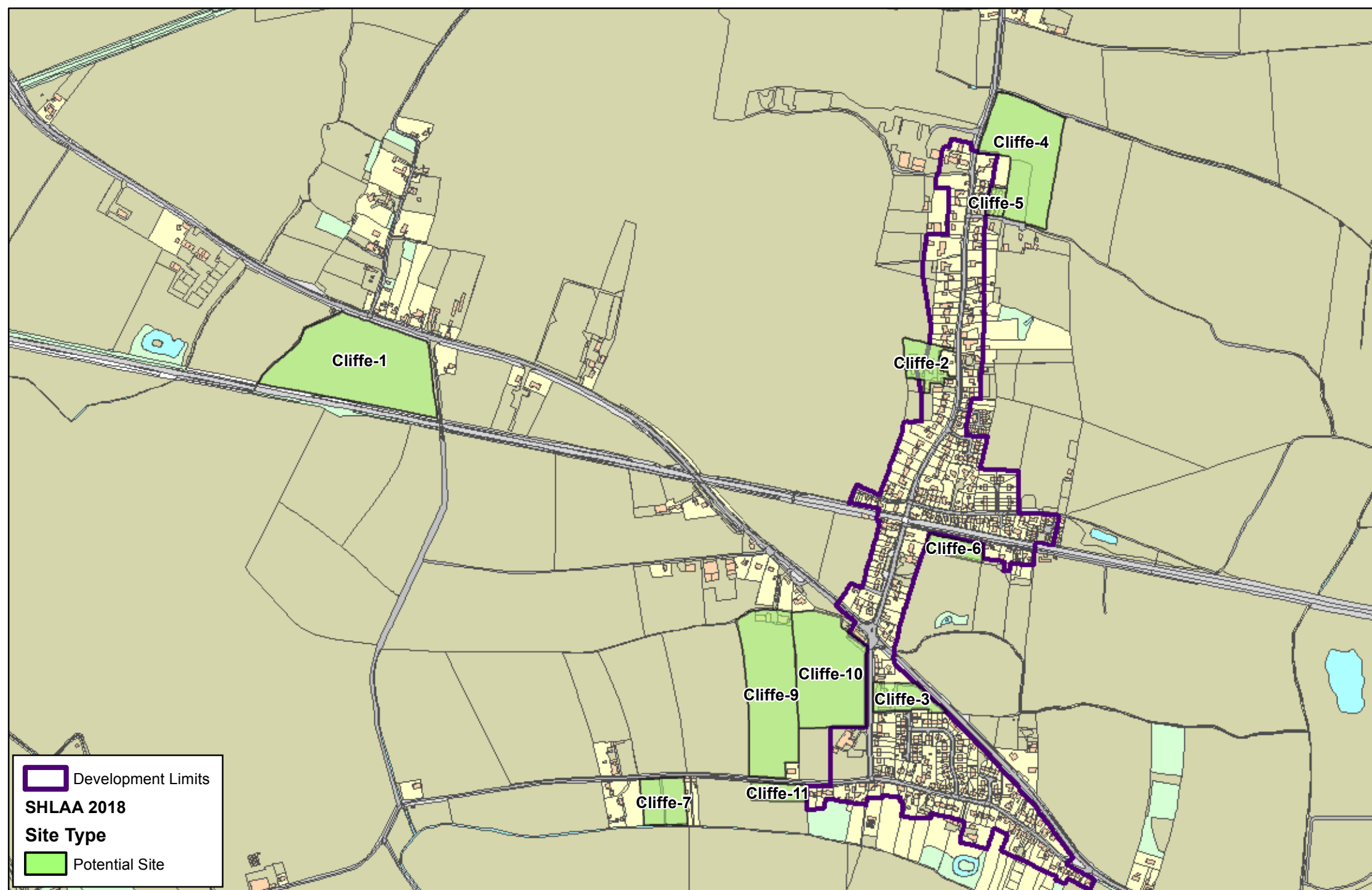
Development Limits
SHLAA 2018
Site Type
 Large Planning Permission
 Potential Site

Church Fenton



NORTH

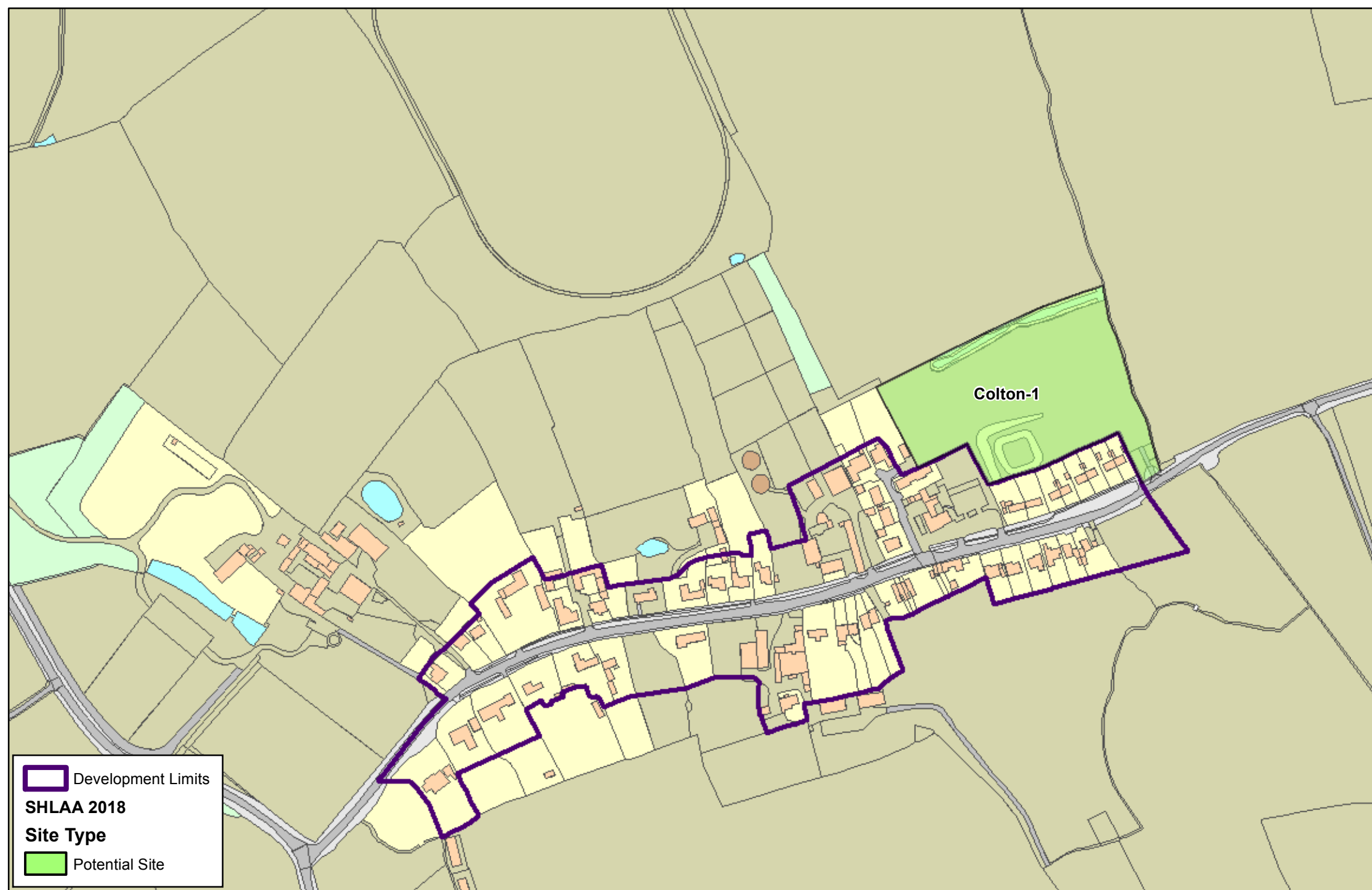
Reproduced from the Ordnance Survey mapping with the permission of the controller of Her Majesty's Stationary Office. © Crown Copyright. Unauthorised reproduction infringes crown copyright and may lead to prosecution or civil proceedings. Selby District Council 100018656



Cliffe

0 250 500 Metres






 Development Limits

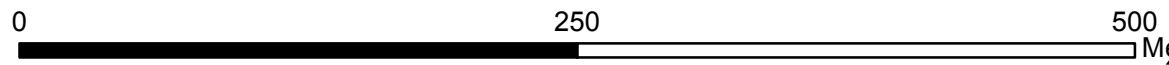
SHLAA 2018

Site Type

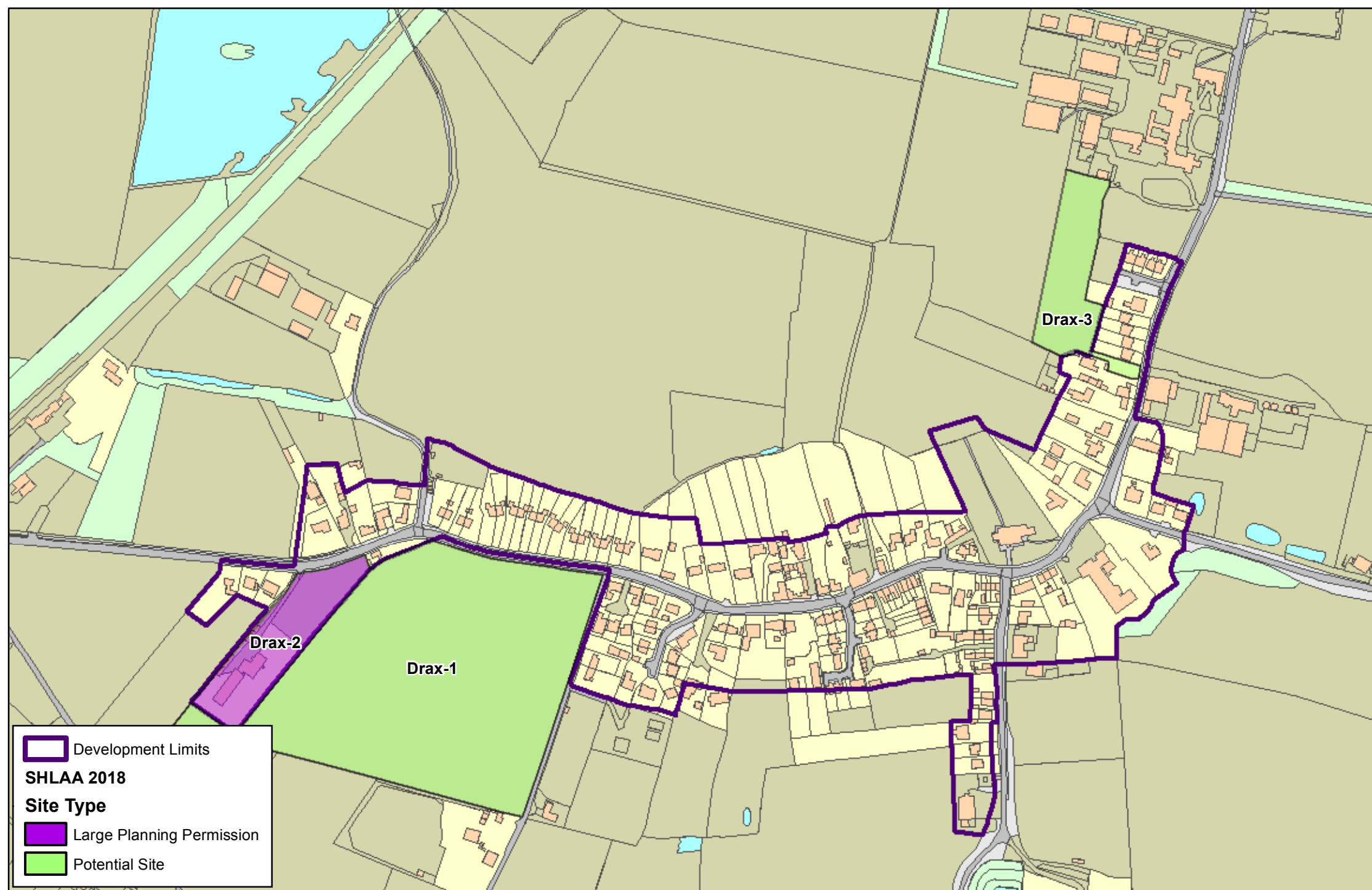
 Potential Site

Colton-1

Colton



Reproduced from the Ordnance Survey mapping with the permission of the controller of Her Majesty's Stationary Office.
© Crown Copyright. Unauthorised reproduction infringes crown copyright and may lead to prosecution or civil proceedings. Selby District Council 100018656



Drax

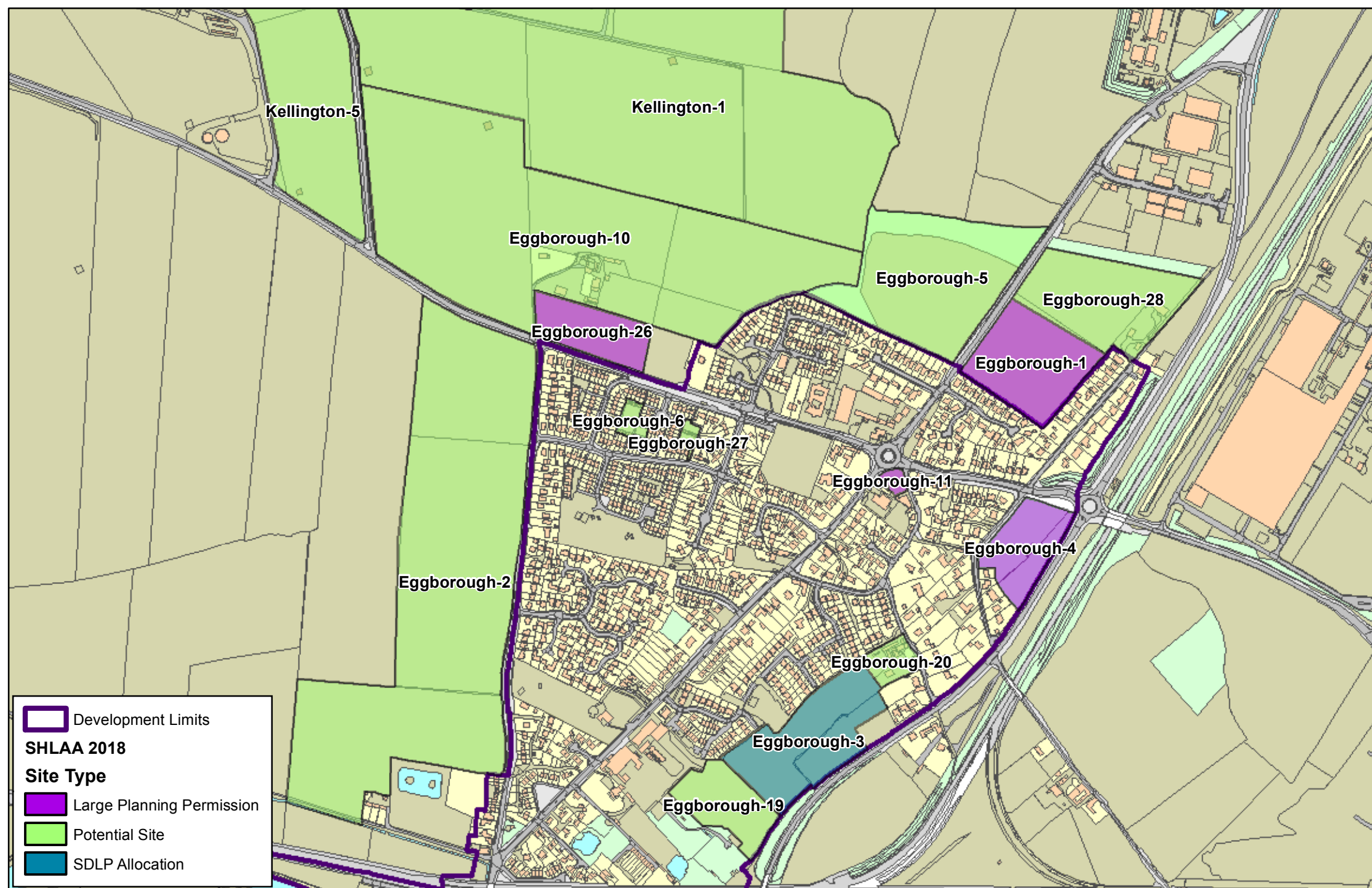
0

250

500

Metres





Kellington-5

Kellington-1

Eggborough-10

Eggborough-5

Eggborough-28

Eggborough-26

Eggborough-1

Eggborough-6

Eggborough-27

Eggborough-11

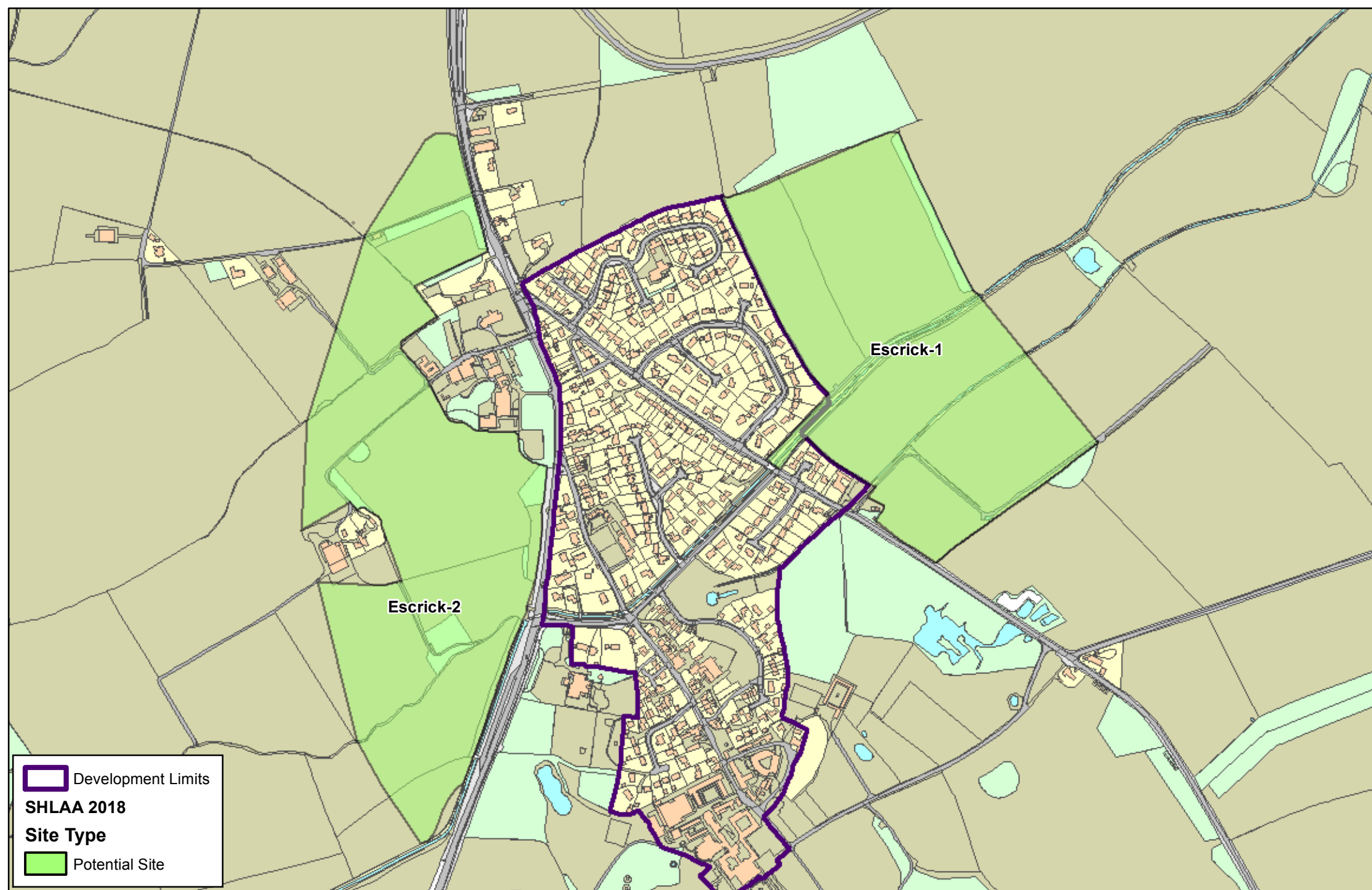
Eggborough-4

Eggborough-2

Eggborough-20

Eggborough-3

Eggborough-19




 Development Limits

SHLAA 2018

Site Type

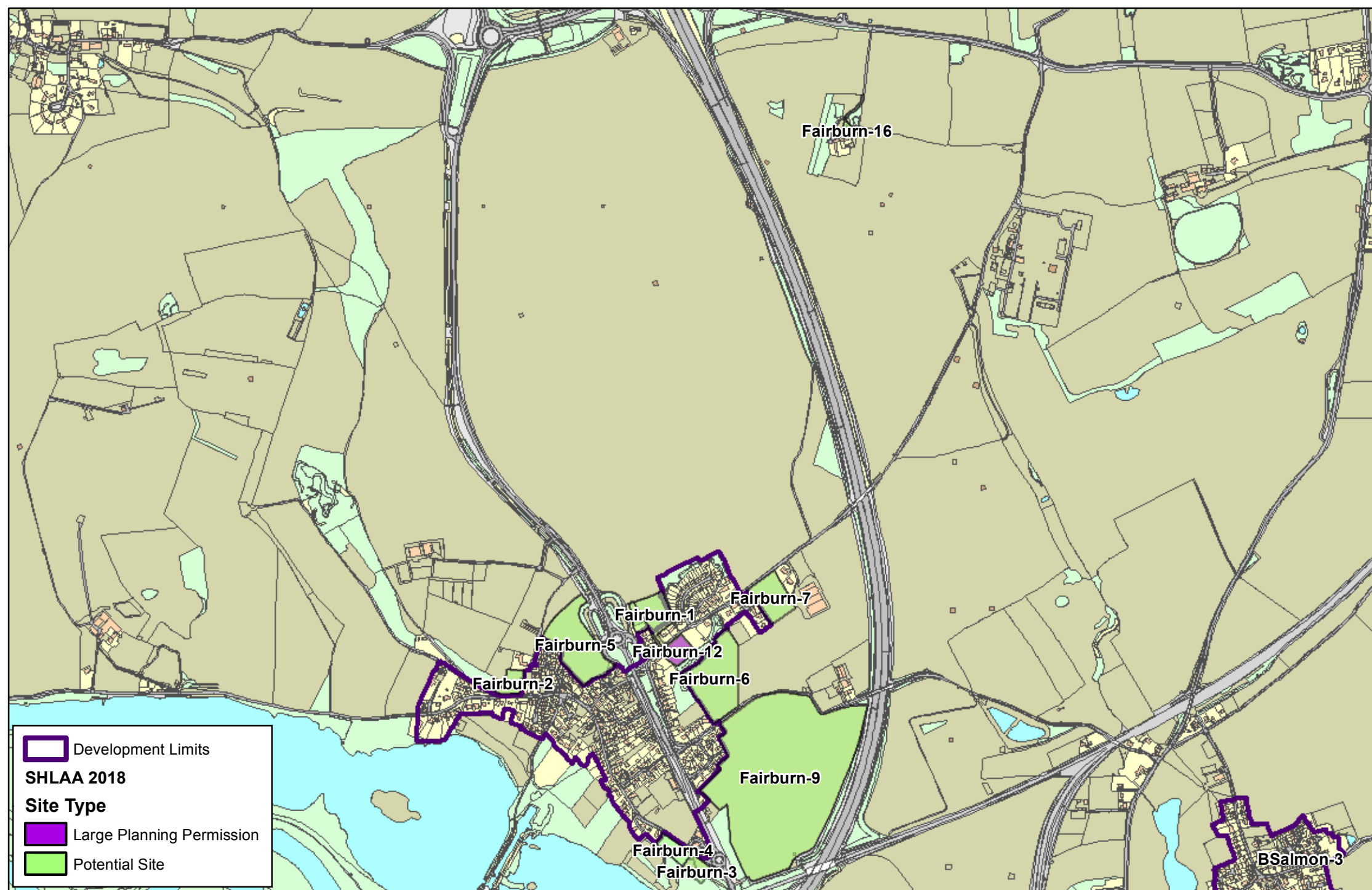
 Potential Site

Escrick




Reproduced from the Ordnance Survey mapping with the permission of the controller of Her Majesty's Stationary Office.
© Crown Copyright. Unauthorised reproduction infringes crown copyright and may lead to prosecution or civil proceedings. Selby District Council 100018656





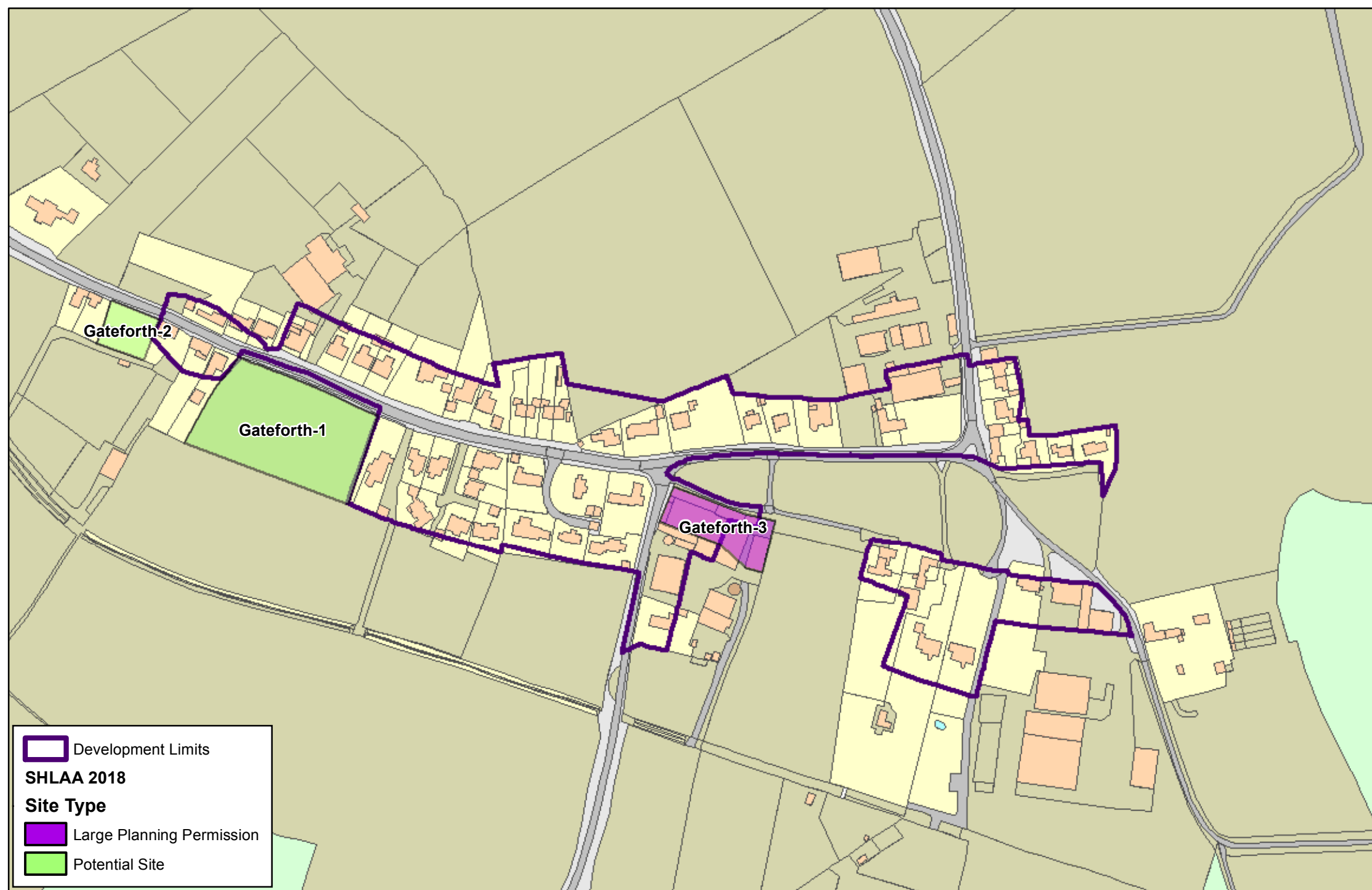
Development Limits
SHLAA 2018
Site Type
 Large Planning Permission
 Potential Site

Fairburn



NORTH

Reproduced from the Ordnance Survey mapping with the permission of the controller of Her Majesty's Stationary Office. © Crown Copyright. Unauthorised reproduction infringes crown copyright and may lead to prosecution or civil proceedings. Selby District Council 100018656

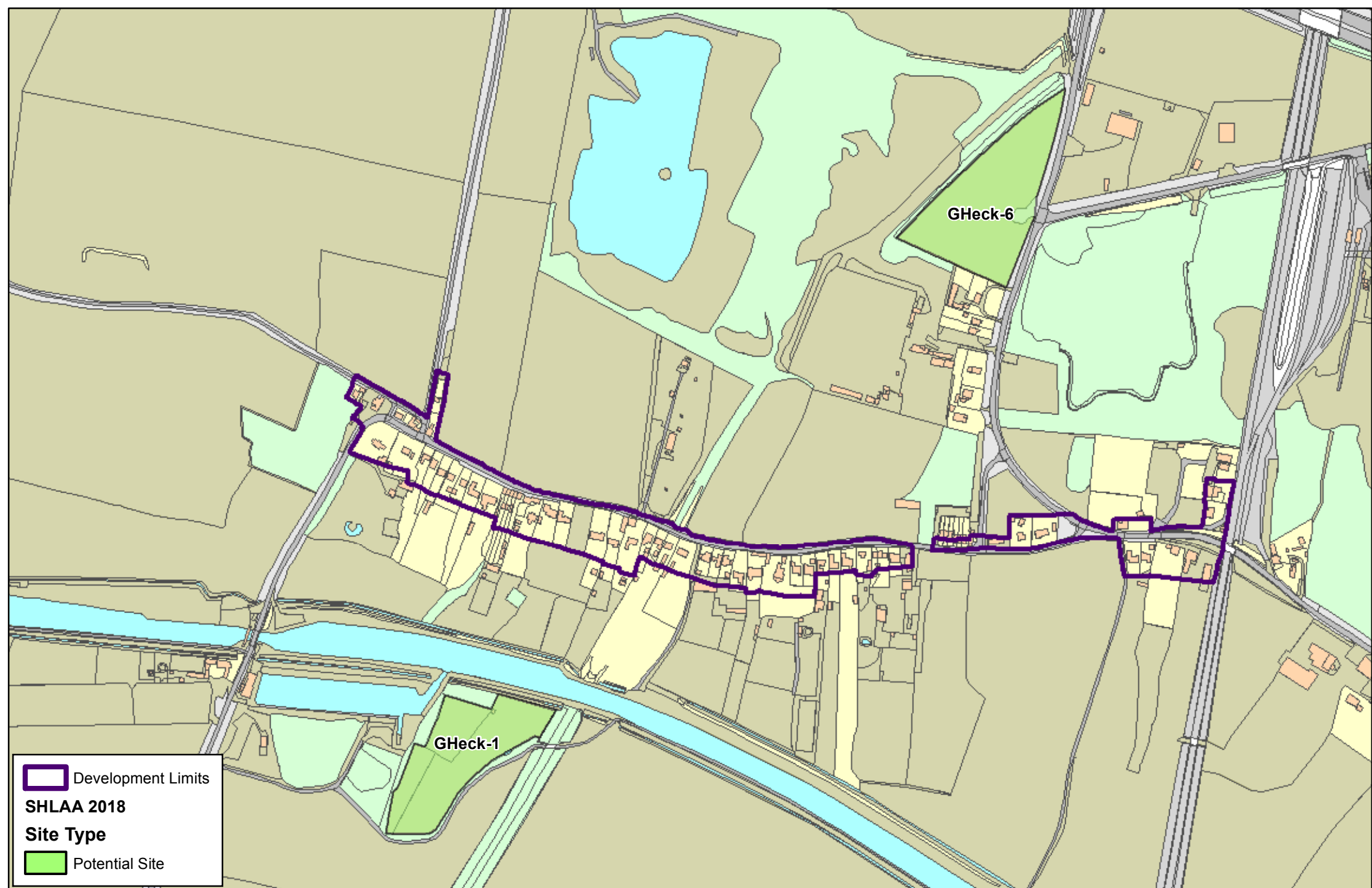


Gateforth

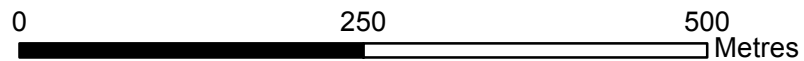
0

250



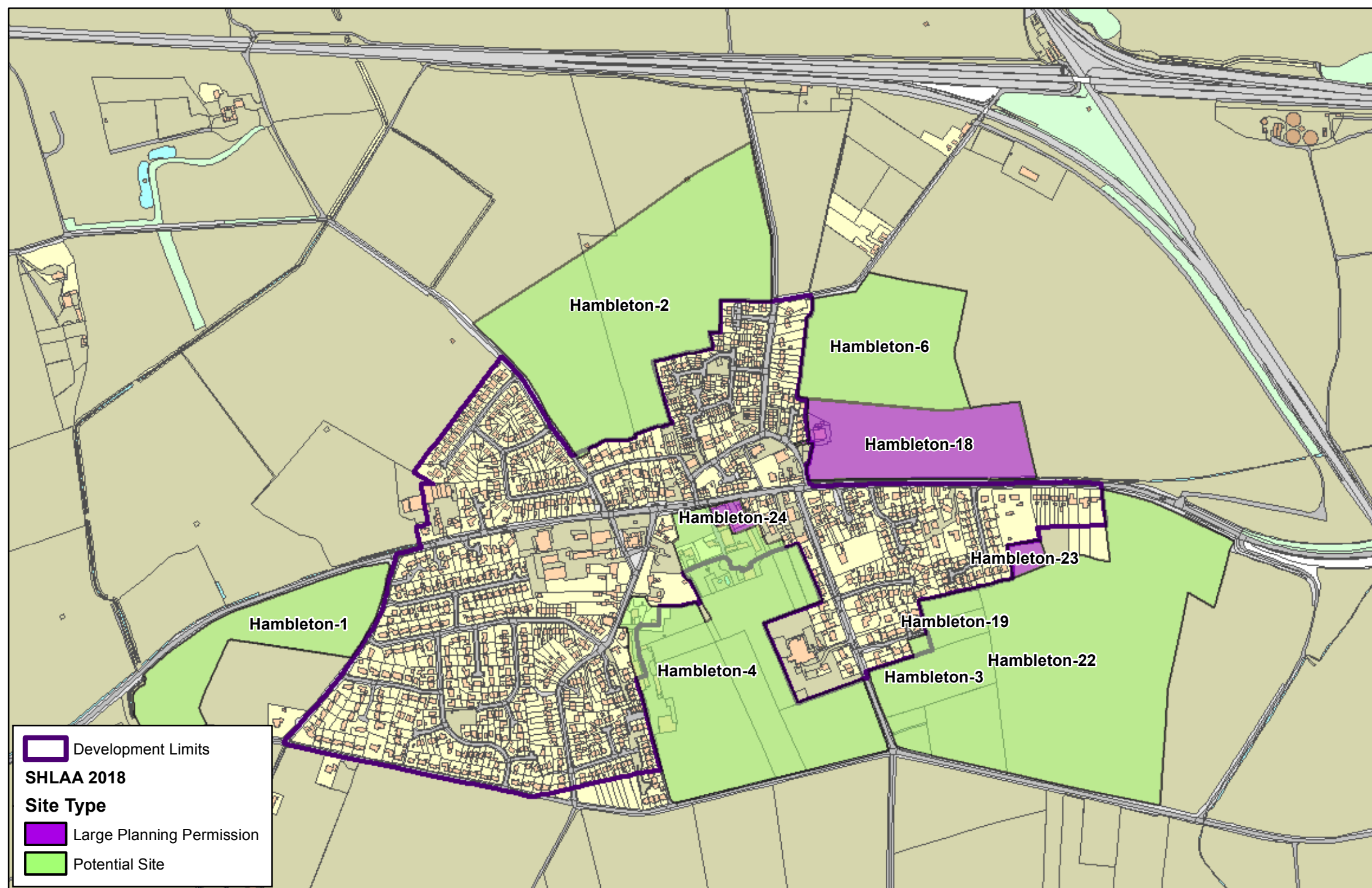


Great Heck



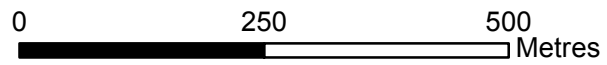
Reproduced from the Ordnance Survey mapping with the permission of the controller of Her Majesty's Stationary Office.
© Crown Copyright. Unauthorised reproduction infringes crown copyright and may lead to prosecution or civil proceedings. Selby District Council 100018656





 Development Limits
SHLAA 2018
Site Type
 Large Planning Permission
 Potential Site

Hambleton




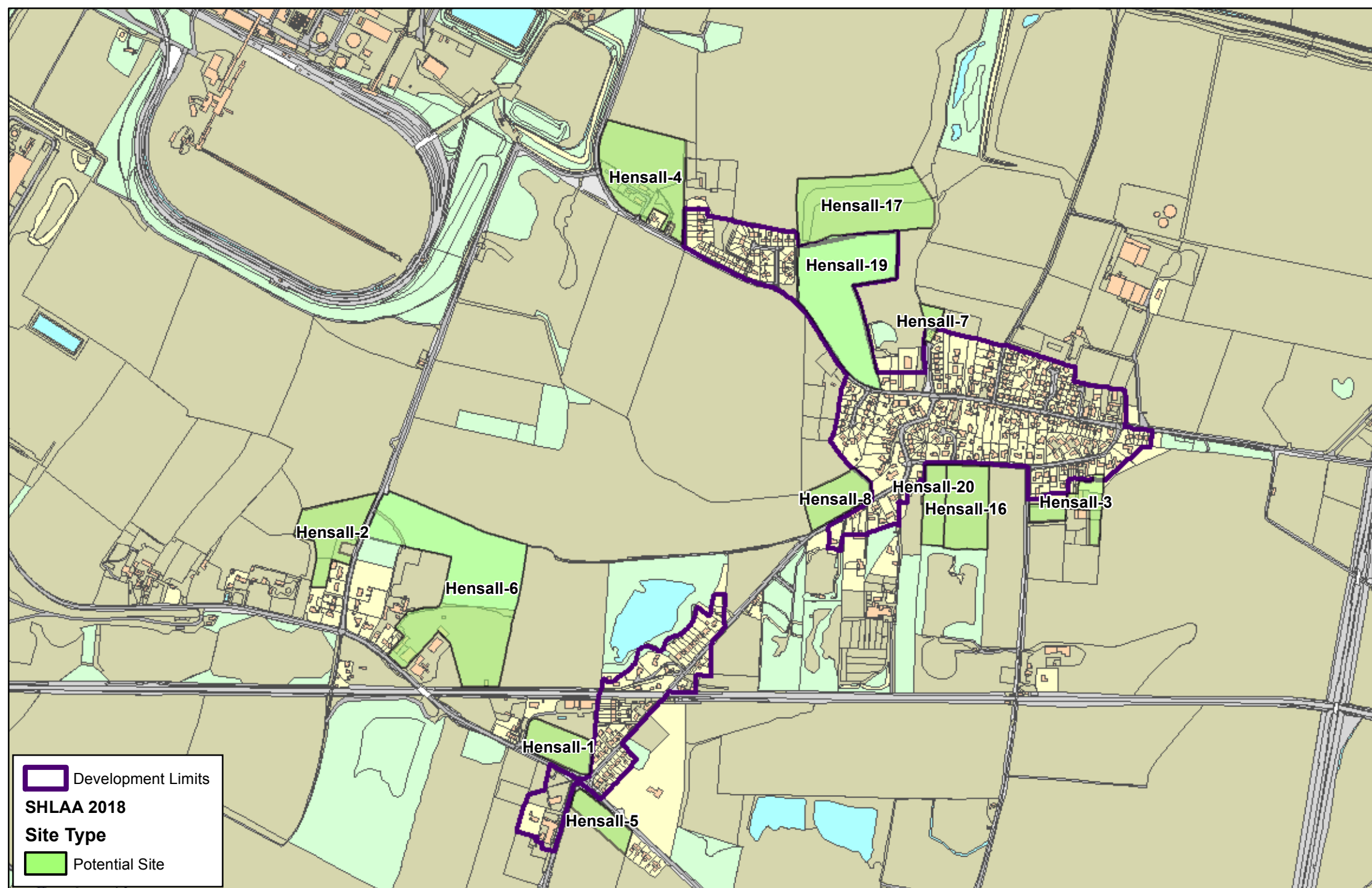
Reproduced from the Ordnance Survey mapping with the permission of the controller of Her Majesty's Stationary Office. © Crown Copyright. Unauthorised reproduction infringes crown copyright and may lead to prosecution or civil proceedings. Selby District Council 100018656



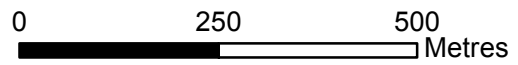


Hemingbrough

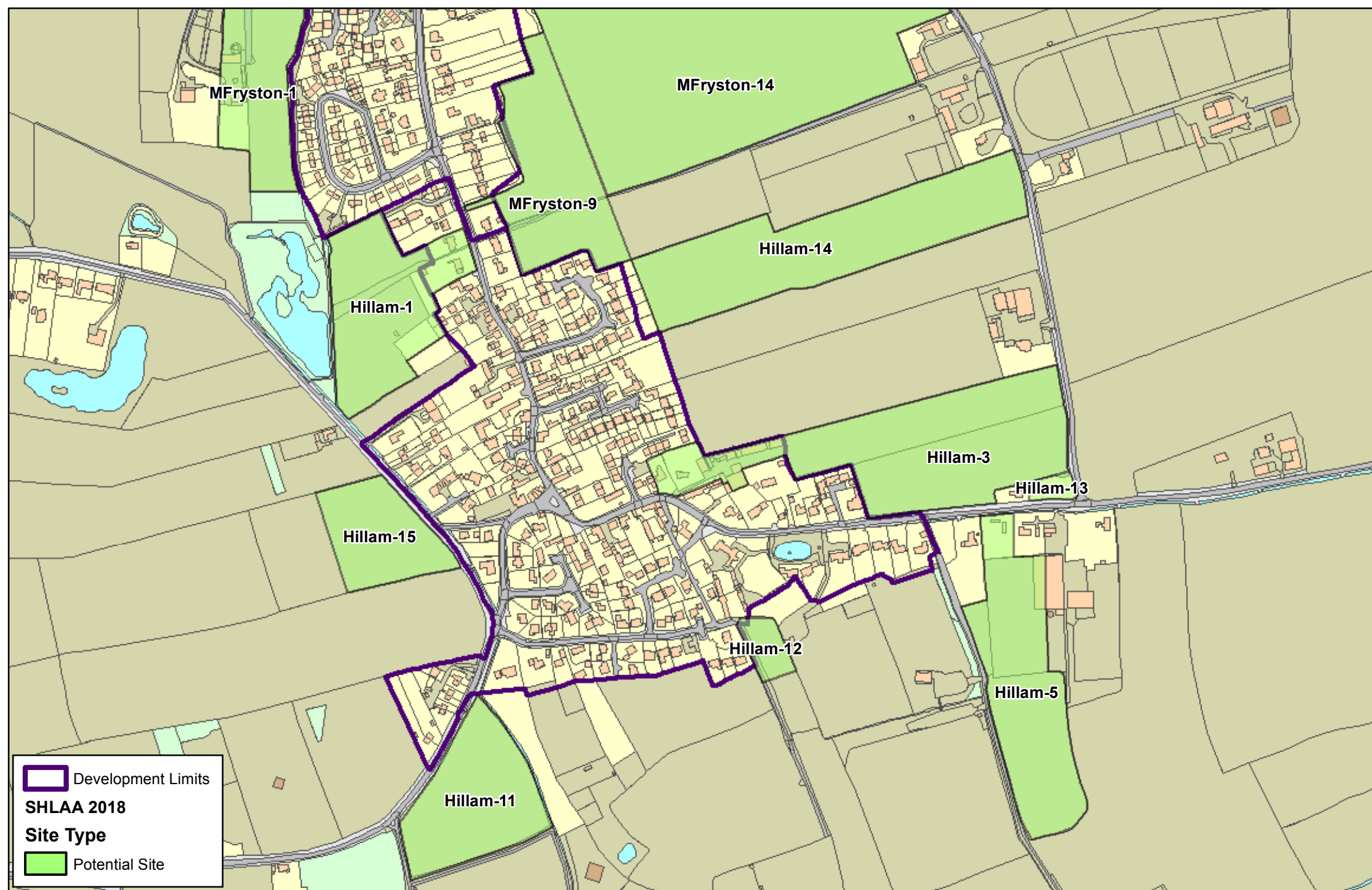




Hensall




Reproduced from the Ordnance Survey mapping with the permission of the controller of Her Majesty's Stationary Office.
 ©Crown Copyright. Unauthorised reproduction infringes crown copyright and may lead to prosecution or civil proceedings. Selby District Council 100018656



 Development Limits
SHLAA 2018
Site Type
 Potential Site

Hillam



Reproduced from the Ordnance Survey mapping with the permission of the controller of Her Majesty's Stationary Office.
© Crown Copyright. Unauthorised reproduction infringes crown copyright and may lead to prosecution or civil proceedings. Selby District Council 100018656





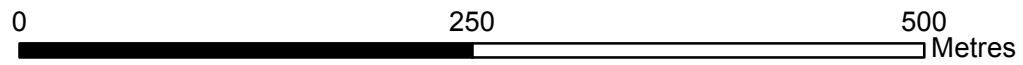
Development Limits

SHLAA 2018

Site Type

Potential Site

Hirst Courtney




Reproduced from the Ordnance Survey mapping with the permission of the controller of Her Majesty's Stationary Office.
©Crown Copyright. Unauthorised reproduction infringes crown copyright and may lead to prosecution or civil proceedings. Selby District Council 100018656





Kelfield



Reproduced from the Ordnance Survey mapping with the permission of the controller of Her Majesty's Stationary Office.
©Crown Copyright. Unauthorised reproduction infringes crown copyright and may lead to prosecution or civil proceedings. Selby District Council 100018656






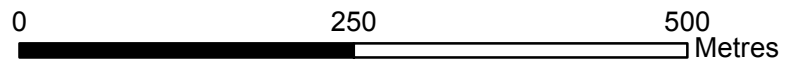
 Development Limits

SHLAA 2018

Site Type

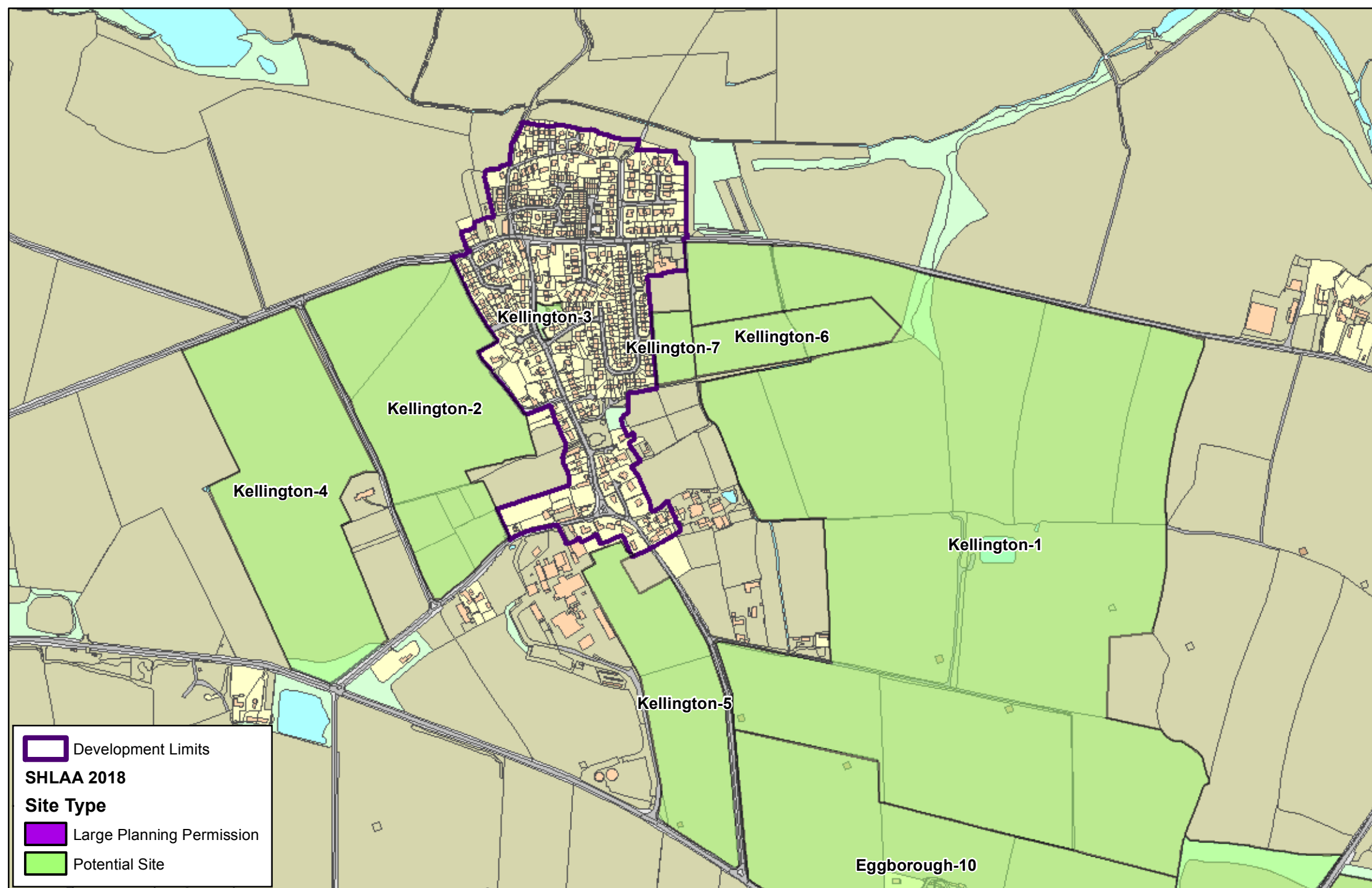
 Potential Site

Kellingley

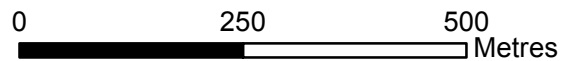


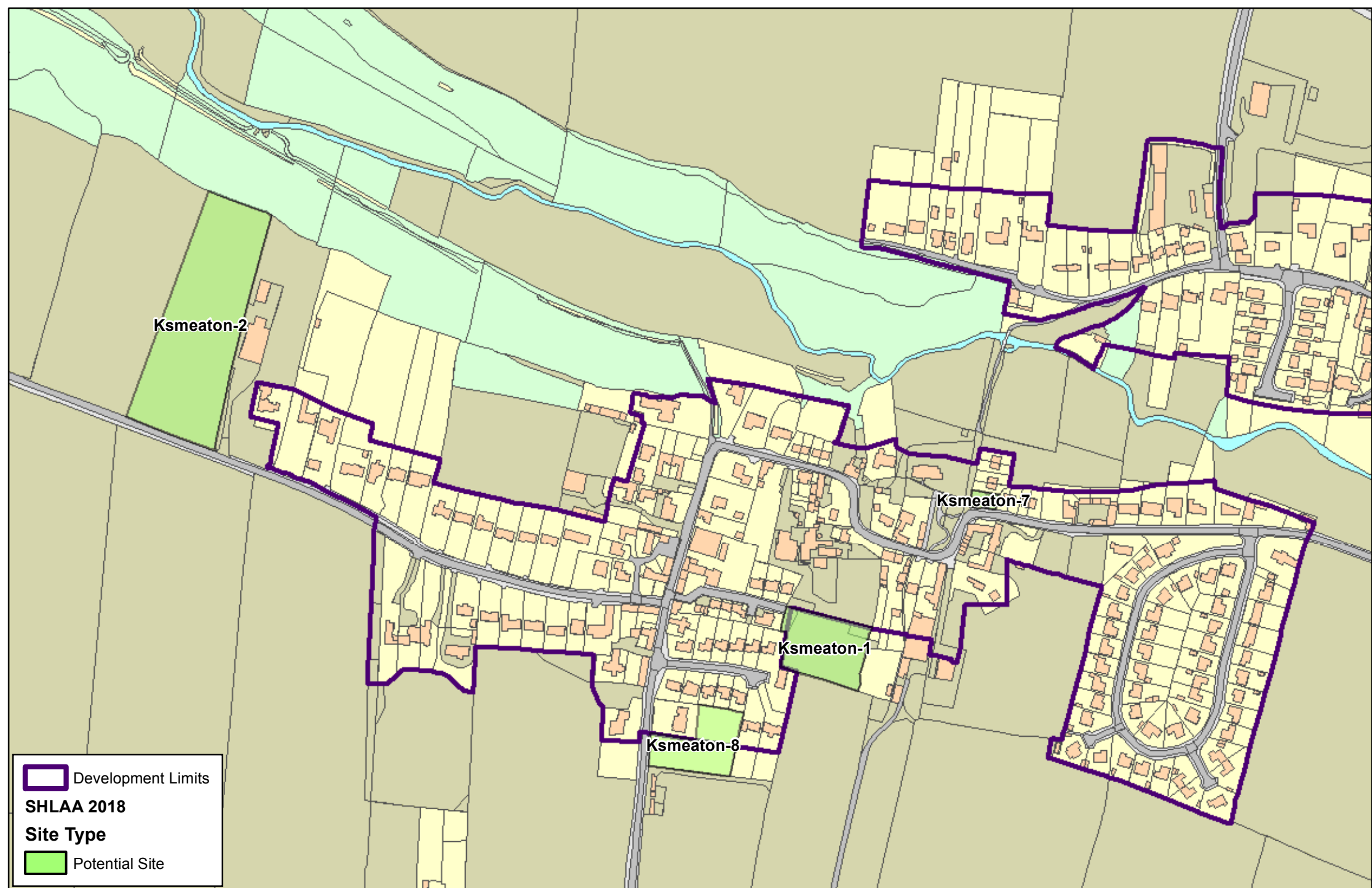
Reproduced from the Ordnance Survey mapping with the permission of the controller of Her Majesty's Stationary Office.
©Crown Copyright. Unauthorised reproduction infringes crown copyright and may lead to prosecution or civil proceedings. Selby District Council 100018656





Kellington






Ksmeaton-2

Ksmeaton-7

Ksmeaton-1

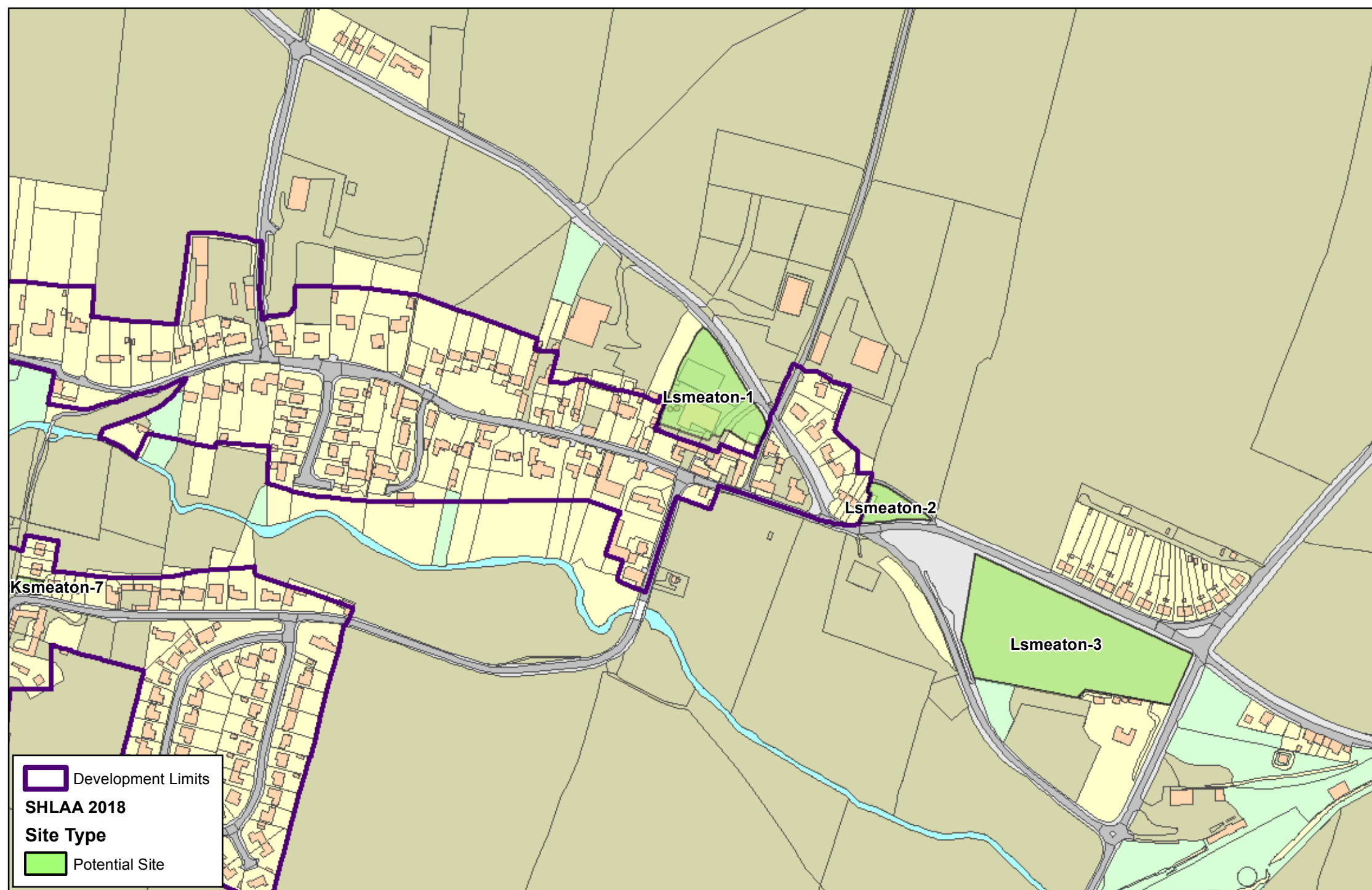
Ksmeaton-8

Kirk Smeaton




Reproduced from the Ordnance Survey mapping with the permission of the controller of Her Majesty's Stationary Office.
©Crown Copyright. Unauthorised reproduction infringes crown copyright and may lead to prosecution or civil proceedings. Selby District Council 100018656



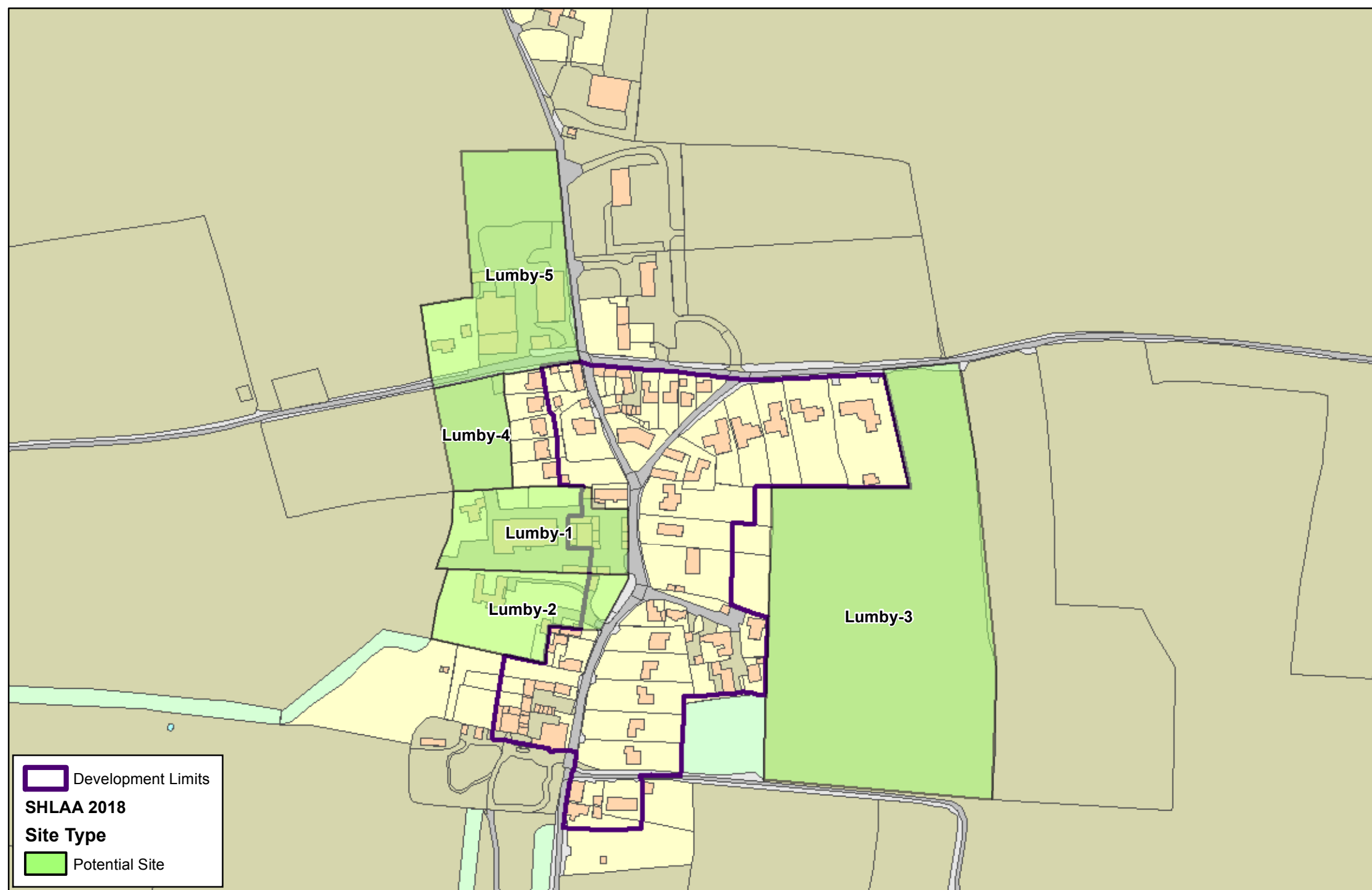


Little Smeaton



Reproduced from the Ordnance Survey mapping with the permission of the controller of Her Majesty's Stationary Office.
©Crown Copyright. Unauthorised reproduction infringes crown copyright and may lead to prosecution or civil proceedings. Selby District Council 100018656





Lumby

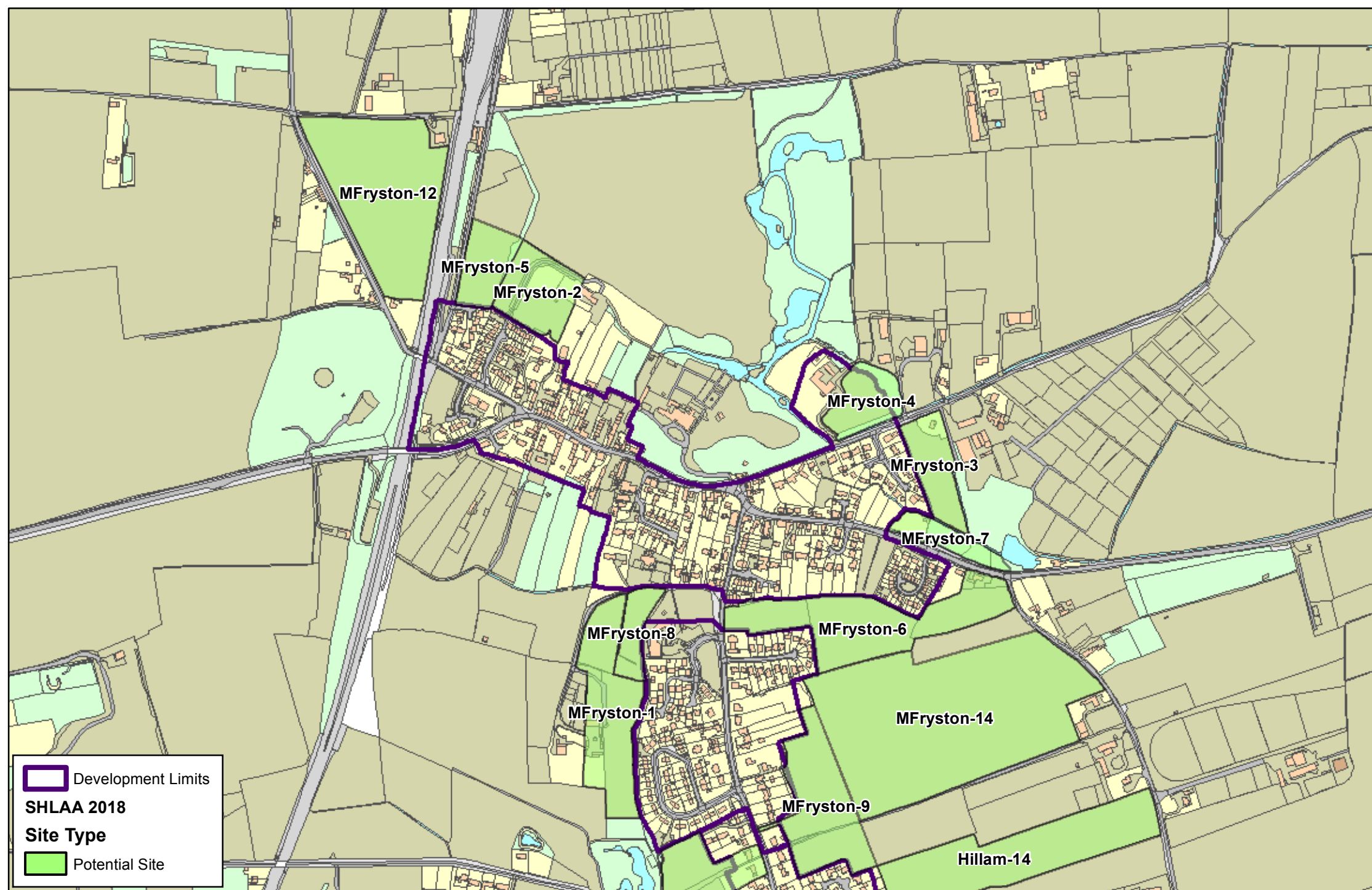
0

250


500
Metres
NORTH



Reproduced from the Ordnance Survey mapping with the permission of the controller of Her Majesty's Stationary Office.
© Crown Copyright. Unauthorised reproduction infringes crown copyright and may lead to prosecution or civil proceedings. Selby District Council 100018656



Monk Fryston



Reproduced from the Ordnance Survey mapping with the permission of the controller of Her Majesty's Stationary Office.
 © Crown Copyright. Unauthorised reproduction infringes crown copyright and may lead to prosecution or civil proceedings. Selby District Council 100018656




SHLAA 2018
Site Type
Potential Site

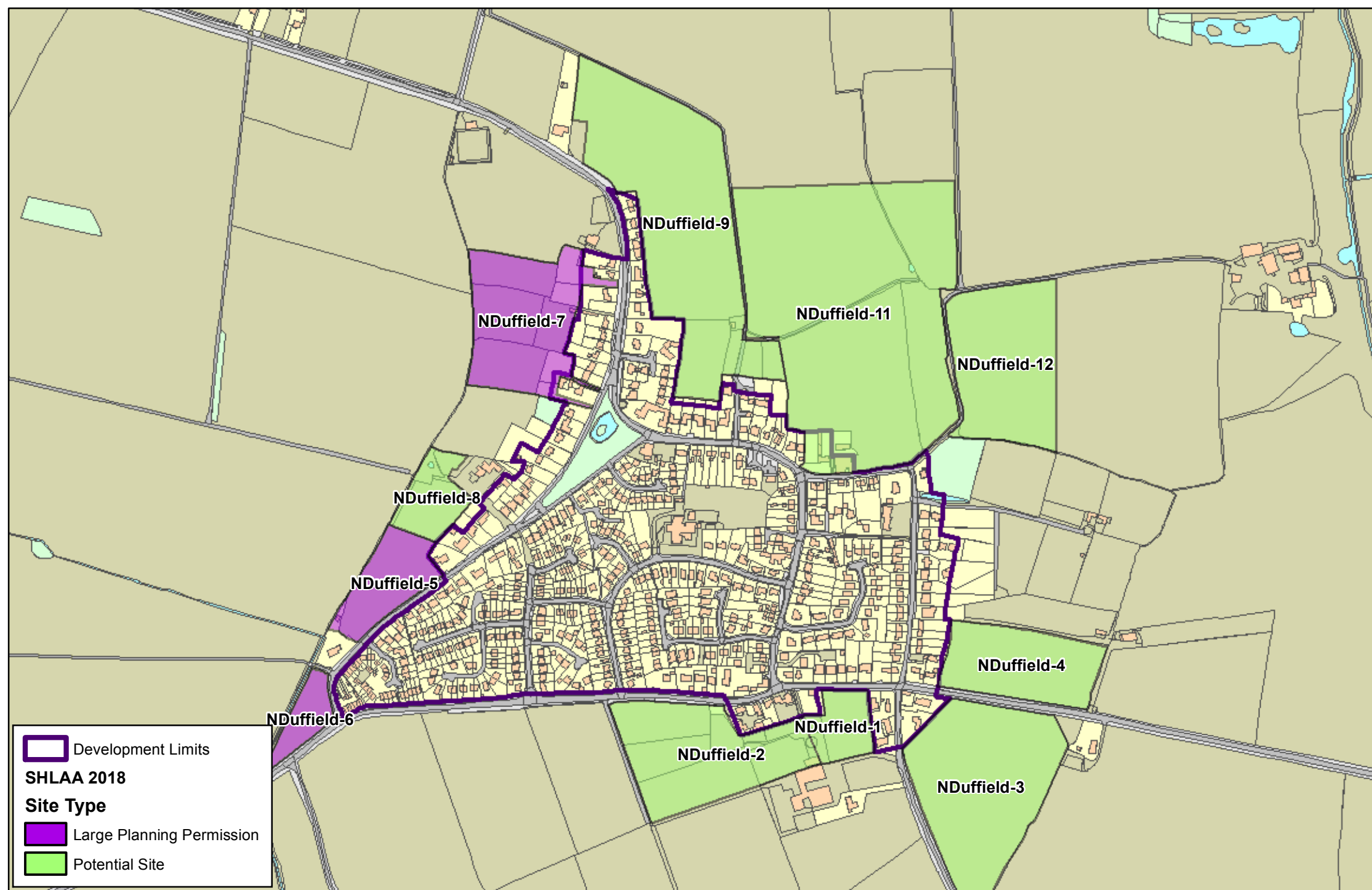
NKyme-4

NKyme-2


Newton Kyme

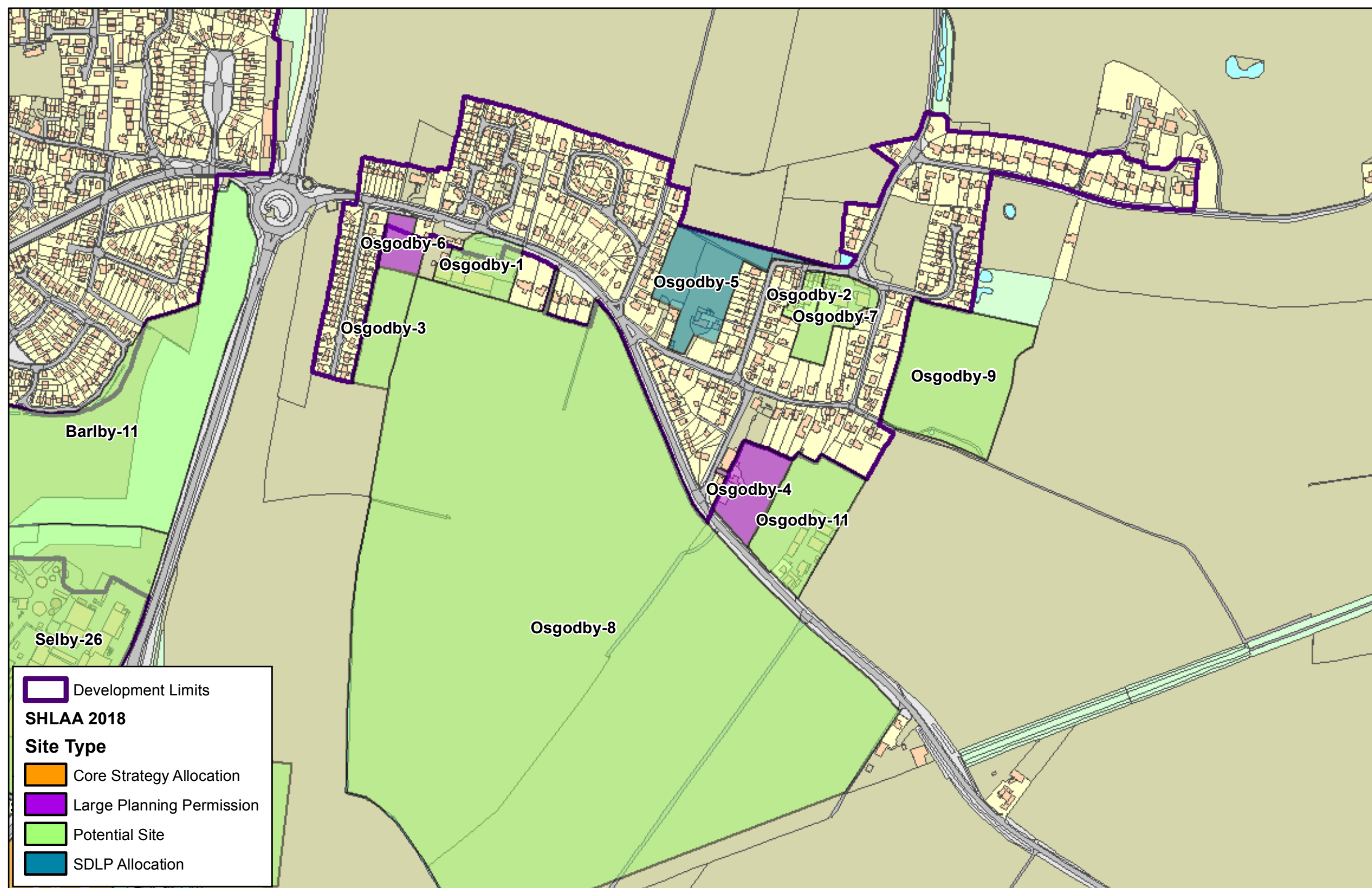


Reproduced from the Ordnance Survey mapping with the permission of the controller of Her Majesty's Stationary Office.
©Crown Copyright. Unauthorised reproduction infringes crown copyright and may lead to prosecution or civil proceedings. Selby District Council 100018656



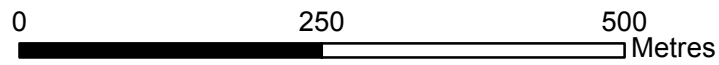
North Duffield



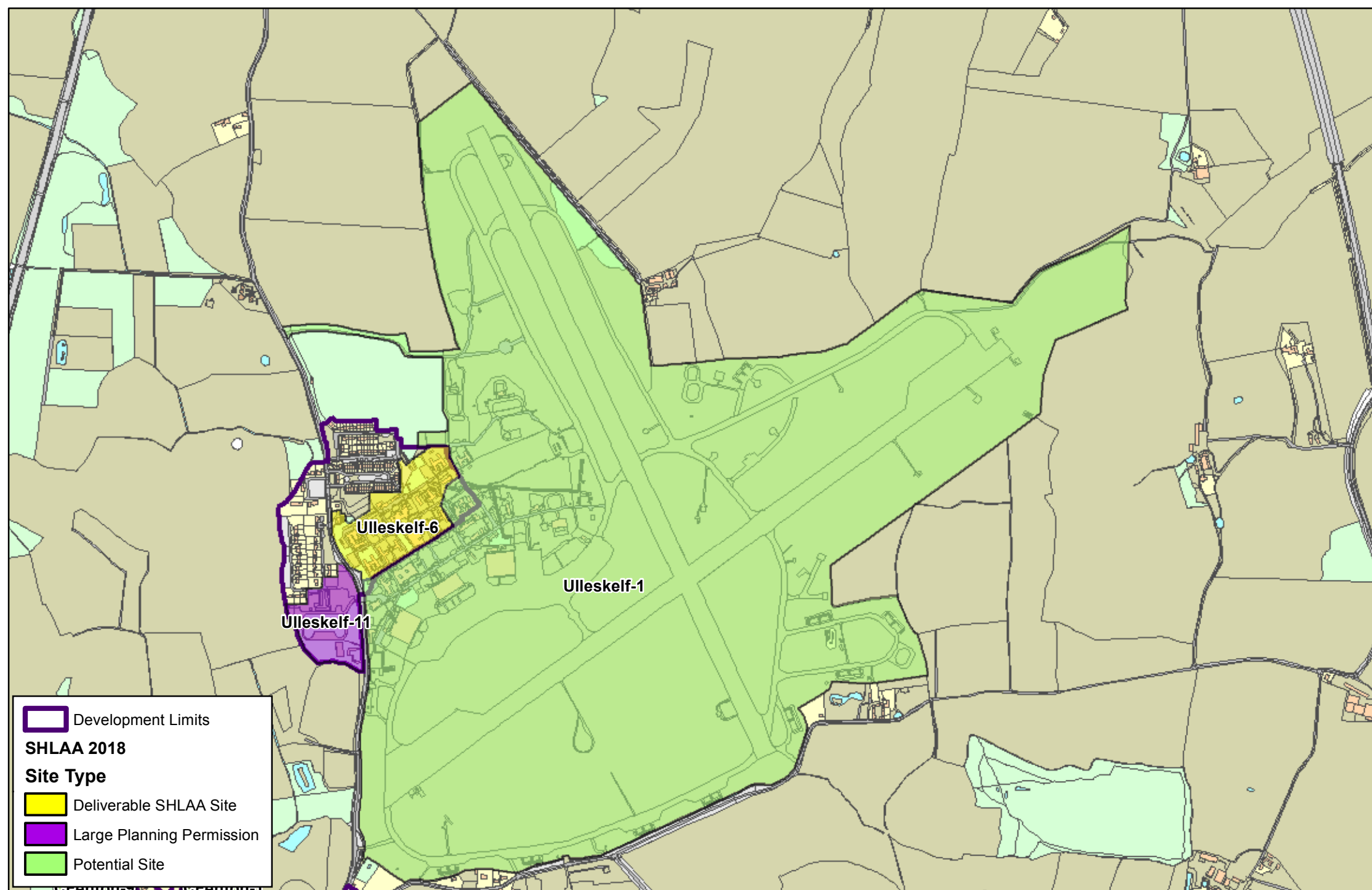


Development Limits
SHLAA 2018
Site Type
 Core Strategy Allocation
 Large Planning Permission
 Potential Site
 SDLP Allocation

Osgodby



Reproduced from the Ordnance Survey mapping with the permission of the controller of Her Majesty's Stationary Office.
 ©Crown Copyright. Unauthorised reproduction infringes crown copyright and may lead to prosecution or civil proceedings. Selby District Council 100018656



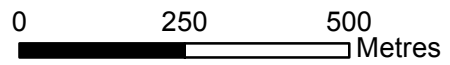
Development Limits

SHLAA 2018

Site Type

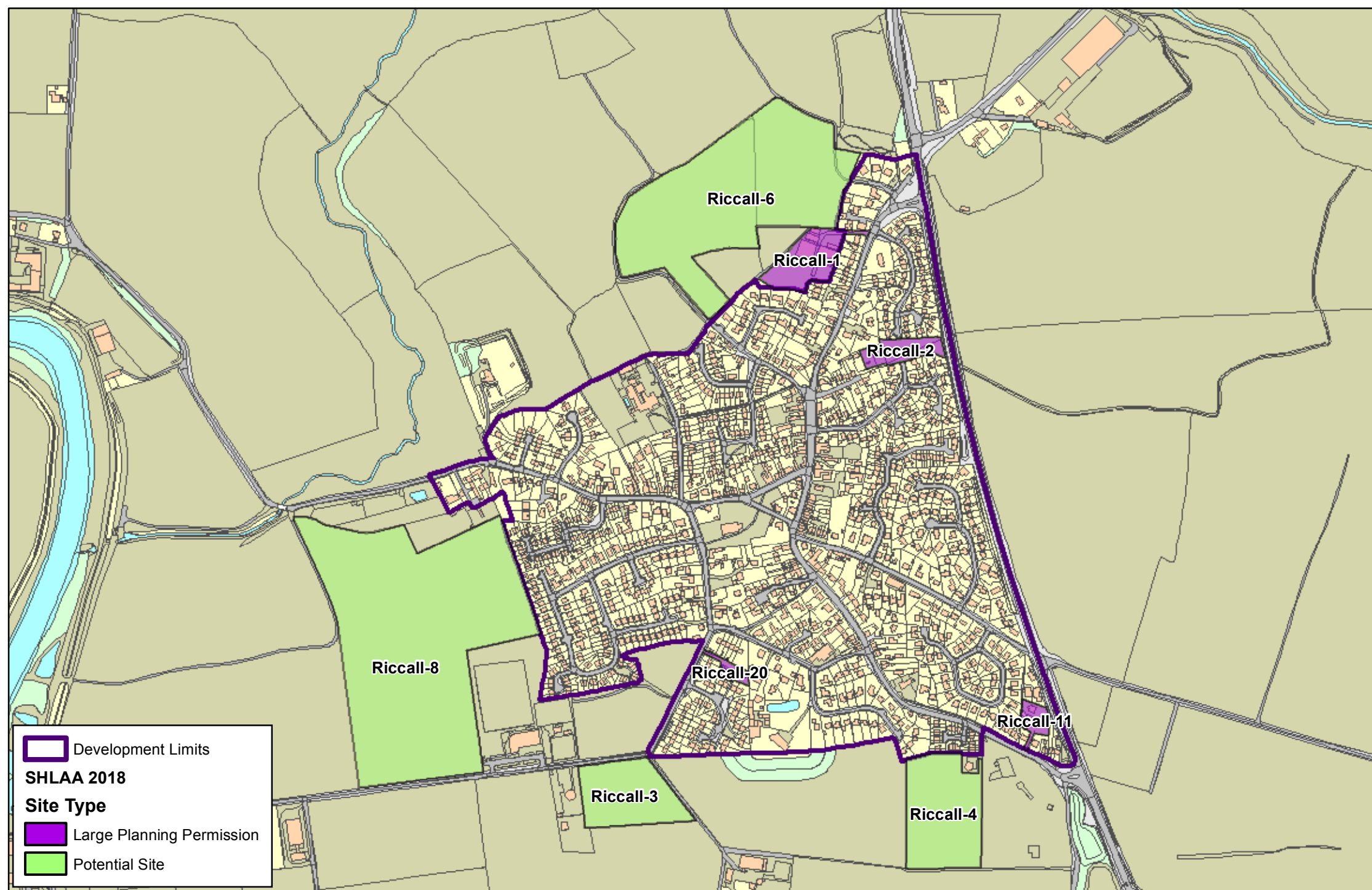
- Deliverable SHLAA Site
- Large Planning Permission
- Potential Site

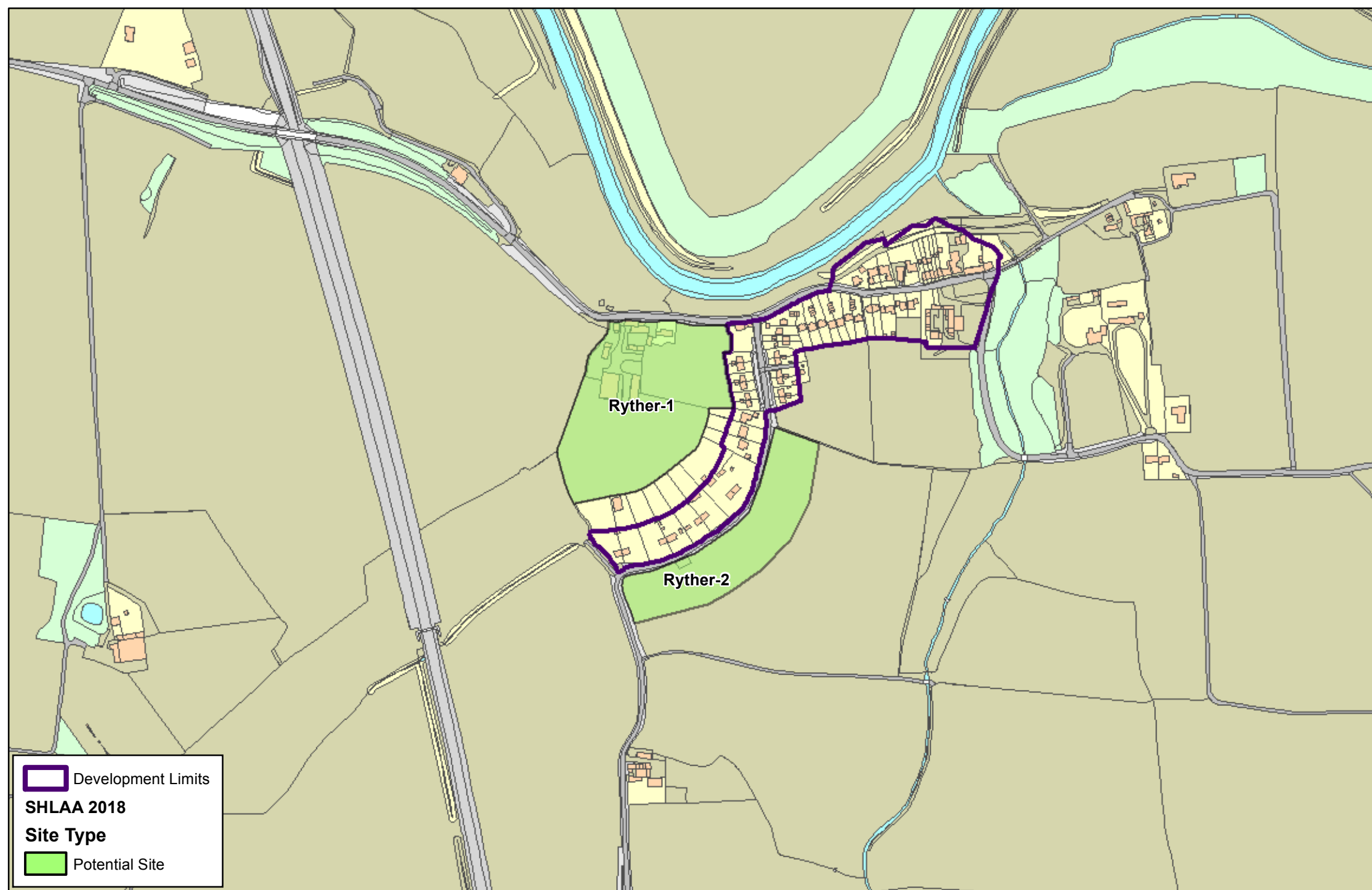
RAF Church Fenton



Reproduced from the Ordnance Survey mapping with the permission of the controller of Her Majesty's Stationary Office.
©Crown Copyright. Unauthorised reproduction infringes crown copyright and may lead to prosecution or civil proceedings. Selby District Council 100018656








 Development Limits

SHLAA 2018

Site Type

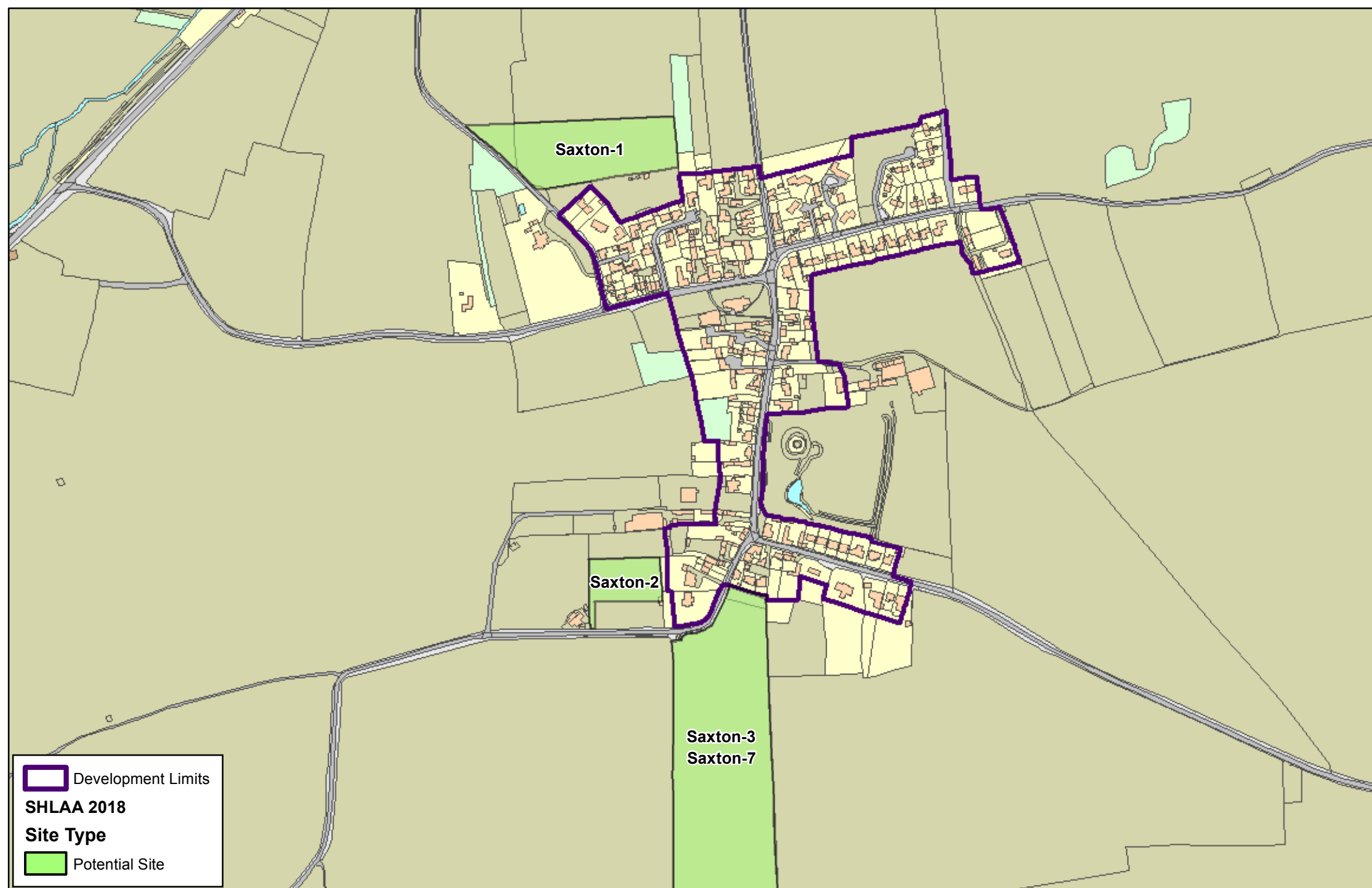
 Potential Site

Ryther




Reproduced from the Ordnance Survey mapping with the permission of the controller of Her Majesty's Stationary Office.
© Crown Copyright. Unauthorised reproduction infringes crown copyright and may lead to prosecution or civil proceedings. Selby District Council 100018656



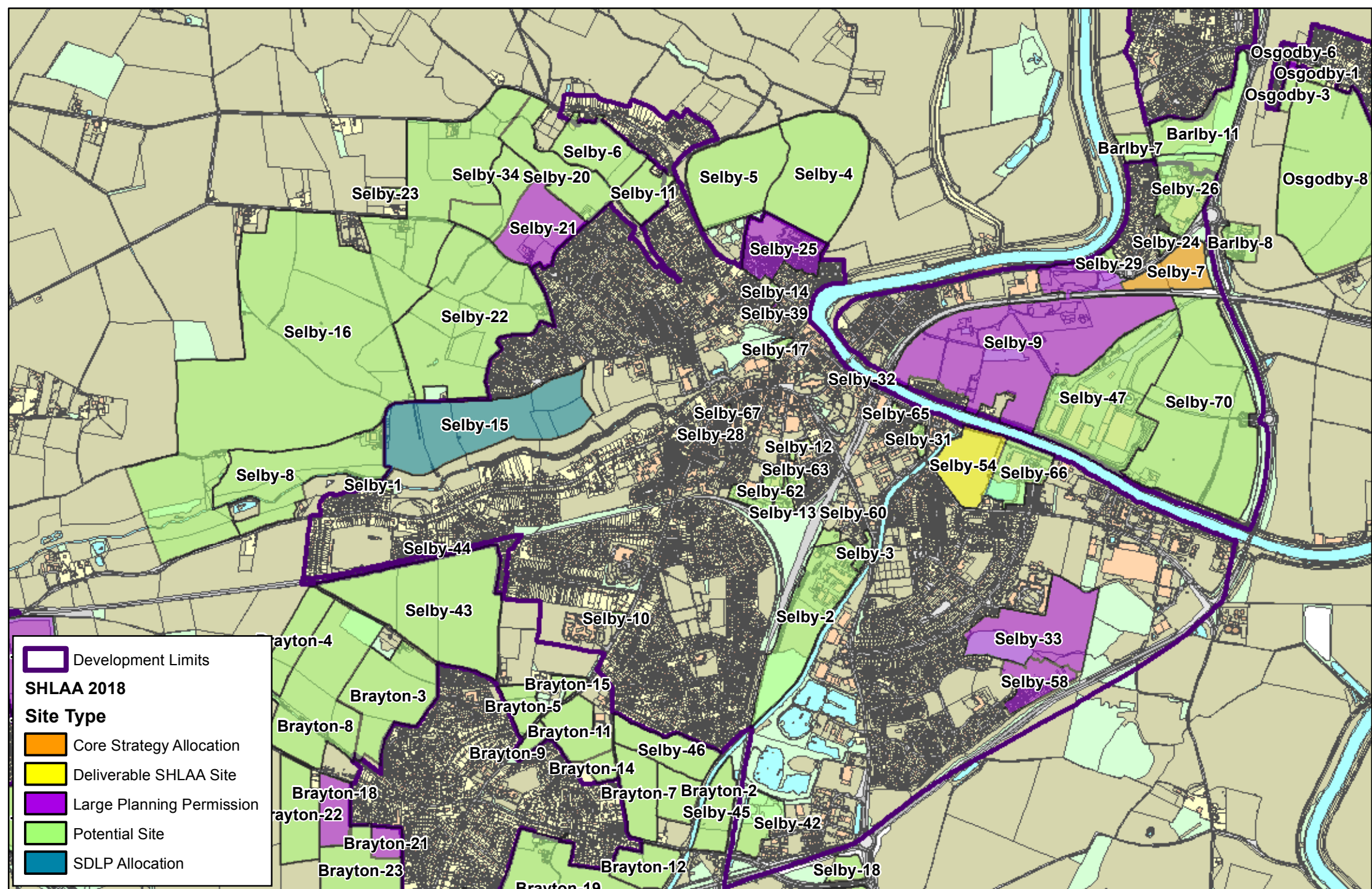


Saxton

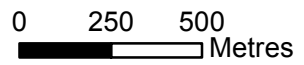


Reproduced from the Ordnance Survey mapping with the permission of the controller of Her Majesty's Stationary Office.
© Crown Copyright. Unauthorised reproduction infringes crown copyright and may lead to prosecution or civil proceedings. Selby District Council 100018656

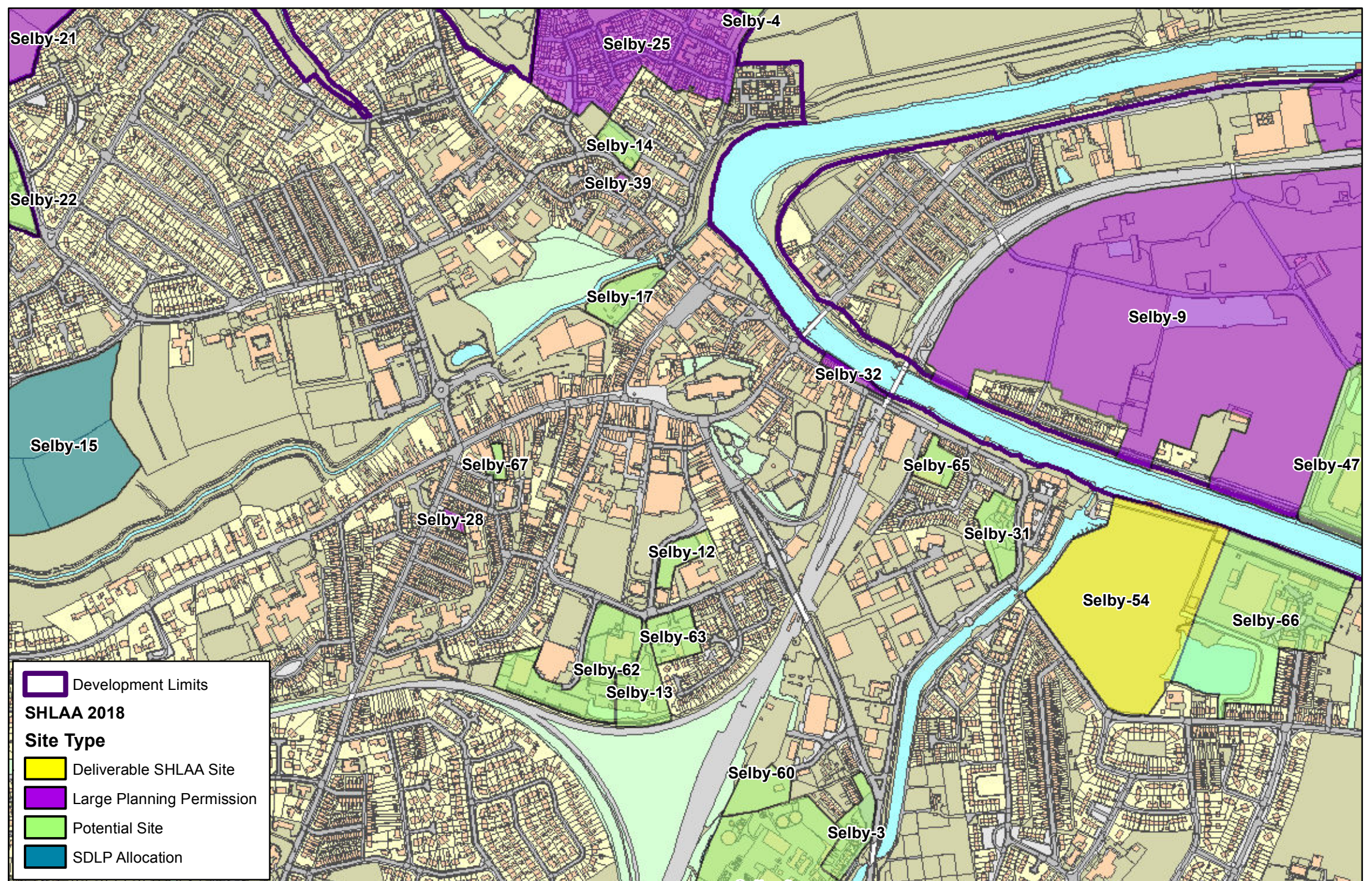




Selby



Reproduced from the Ordnance Survey mapping with the permission of the controller of Her Majesty's Stationary Office. ©Crown Copyright. Unauthorised reproduction infringes crown copyright and may lead to prosecution or civil proceedings. Selby District Council 100018656




Development Limits

SHLAA 2018

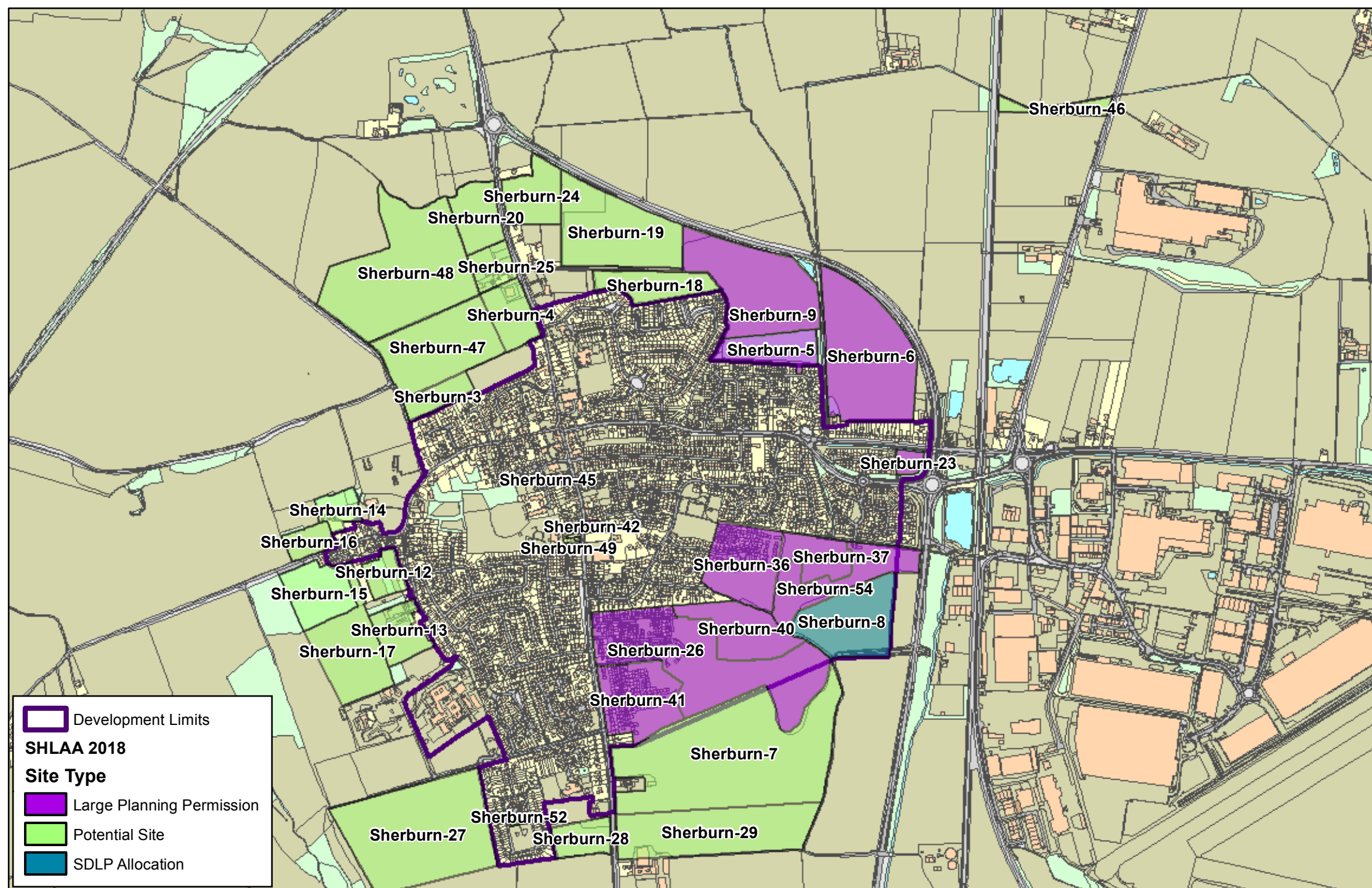
Site Type

- Deliverable SHLAA Site
- Large Planning Permission
- Potential Site
- SDLP Allocation

Selby Town Centre



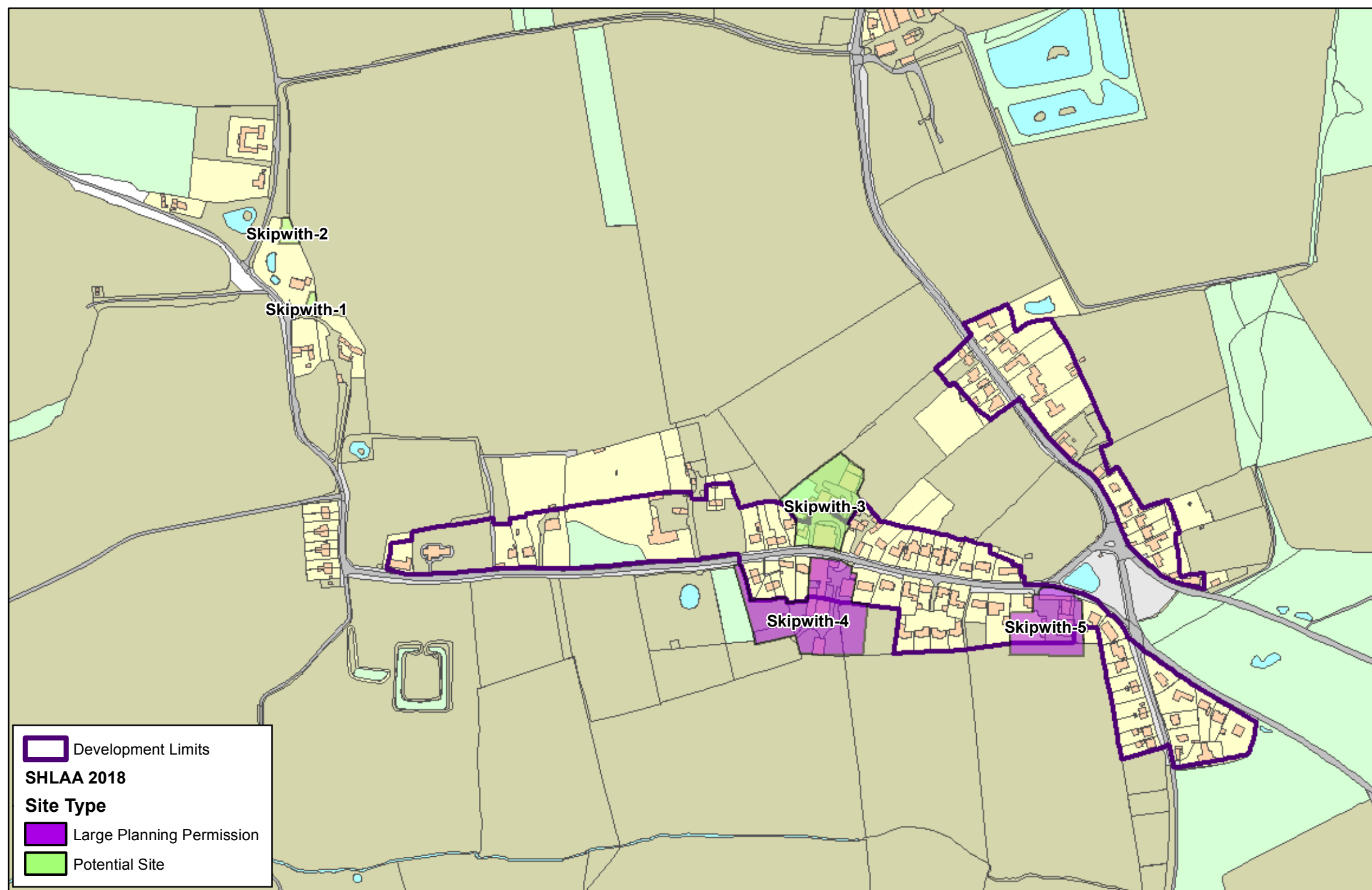
Reproduced from the Ordnance Survey mapping with the permission of the controller of Her Majesty's Stationary Office. ©Crown Copyright. Unauthorised reproduction infringes crown copyright and may lead to prosecution or civil proceedings. Selby District Council 100018656



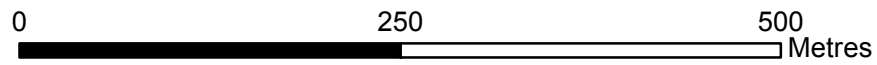
Sherburn in Elmet

0 250 500
Metres



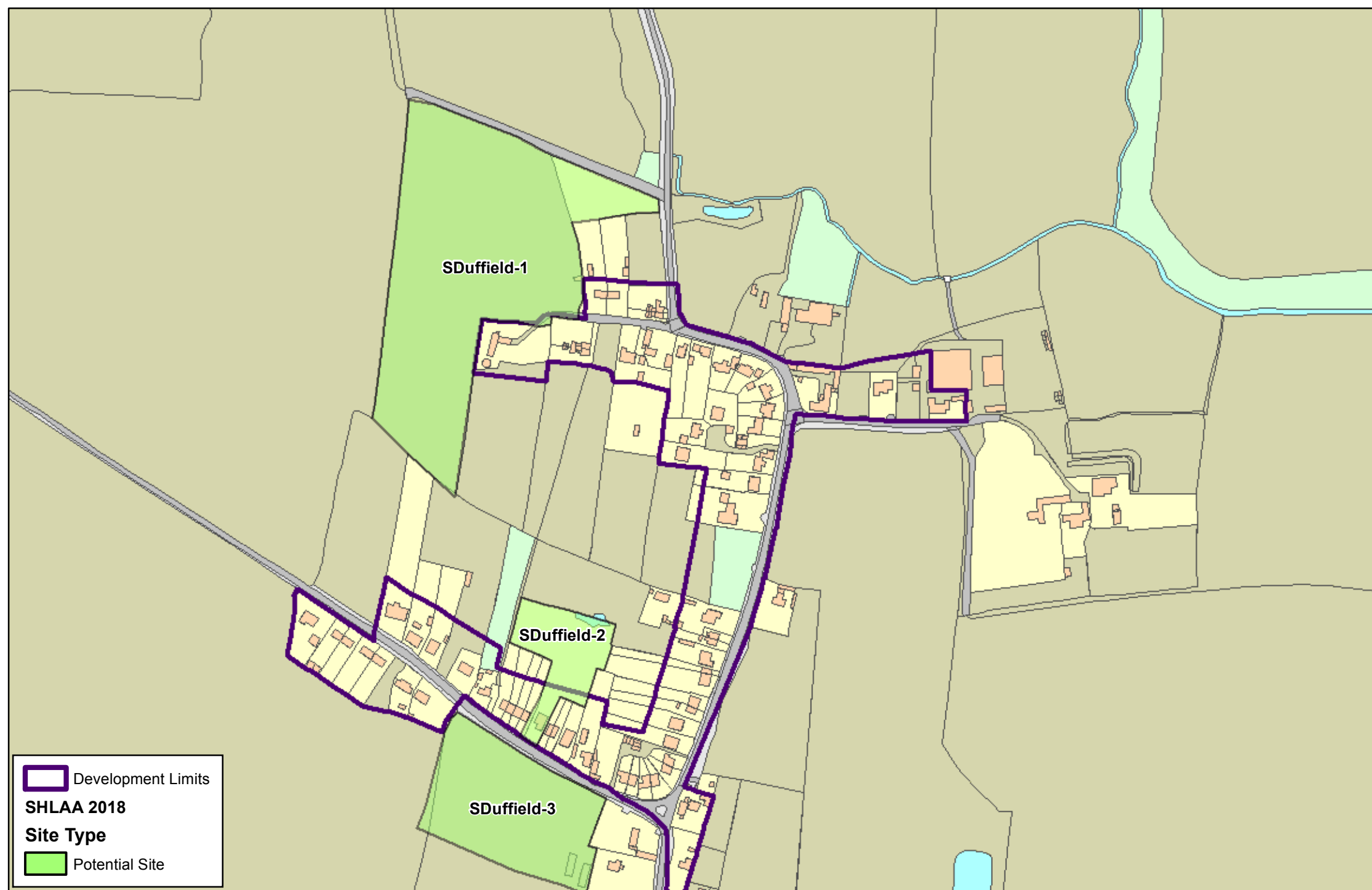


Skipwith




Reproduced from the Ordnance Survey mapping with the permission of the controller of Her Majesty's Stationary Office.
©Crown Copyright. Unauthorised reproduction infringes crown copyright and may lead to prosecution or civil proceedings. Selby District Council 100018656

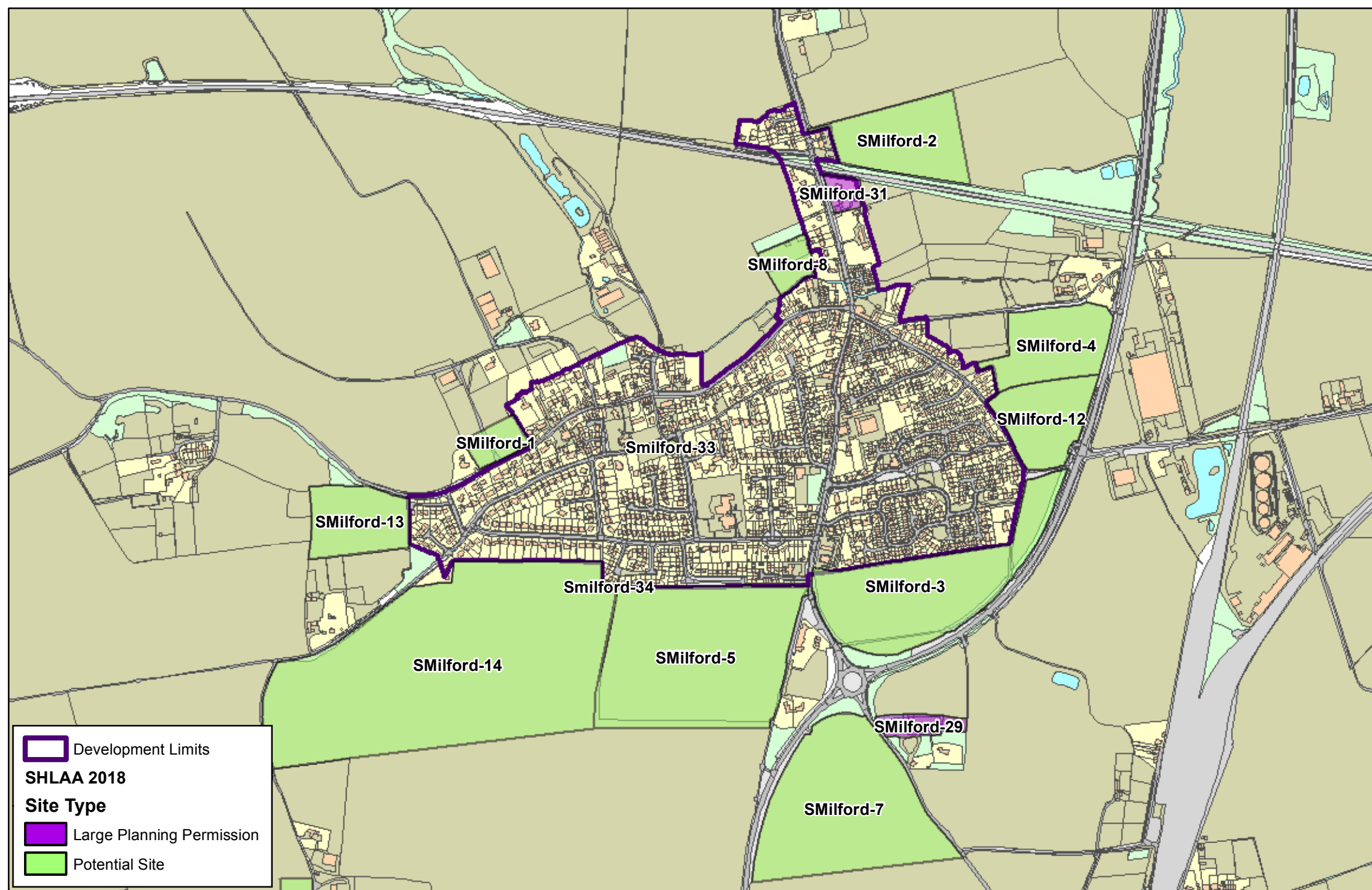




South Duffield




Reproduced from the Ordnance Survey mapping with the permission of the controller of Her Majesty's Stationary Office.
© Crown Copyright. Unauthorised reproduction infringes crown copyright and may lead to prosecution or civil proceedings. Selby District Council 100018656

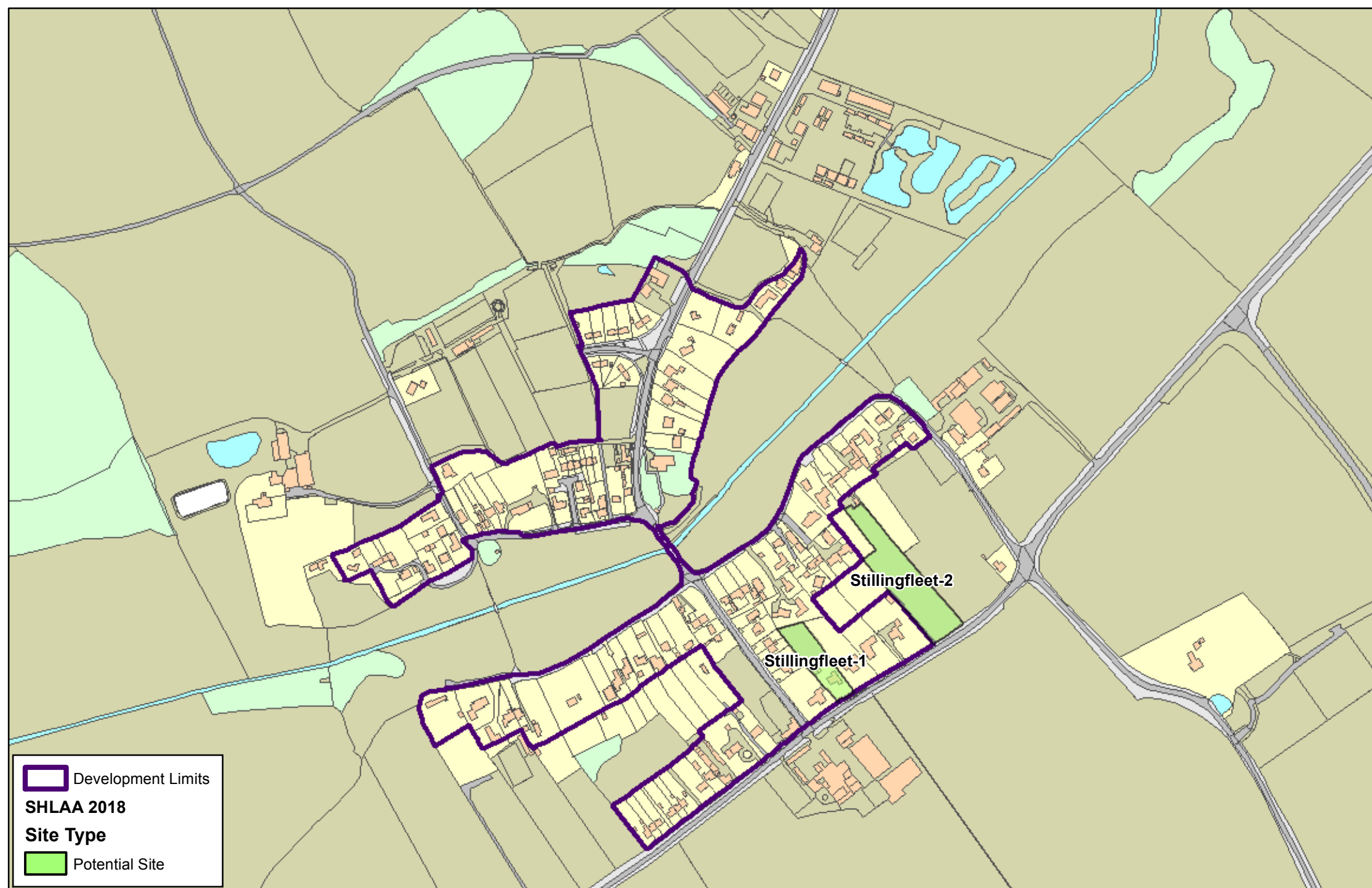


 Development Limits
SHLAA 2018
Site Type
 Large Planning Permission
 Potential Site


South Milford

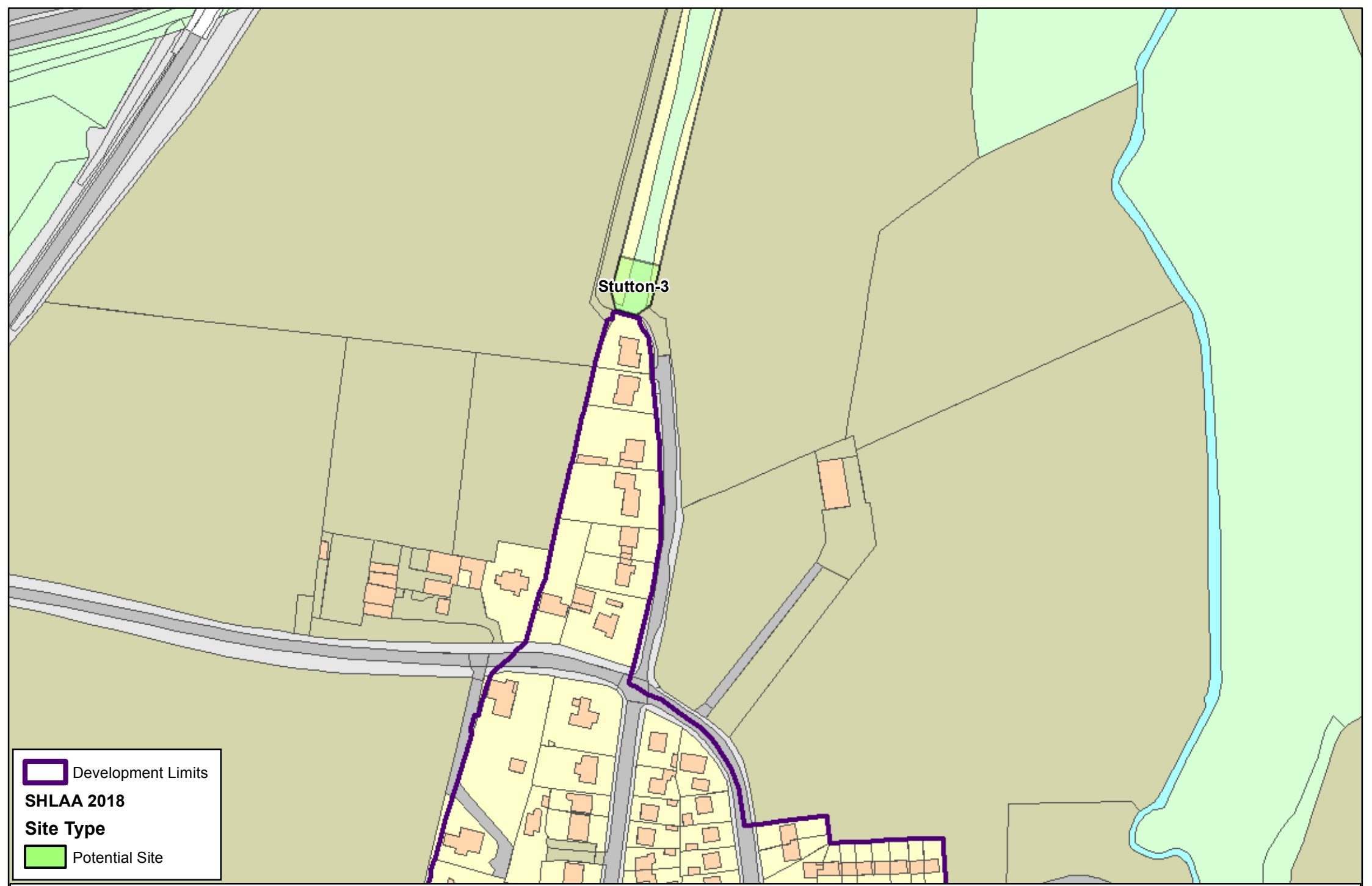


Reproduced from the Ordnance Survey mapping with the permission of the controller of Her Majesty's Stationary Office. ©Crown Copyright. Unauthorised reproduction infringes crown copyright and may lead to prosecution or civil proceedings. Selby District Council 100018656



Stillingfleet





Stutton-3

 Development Limits

SHLAA 2018

Site Type

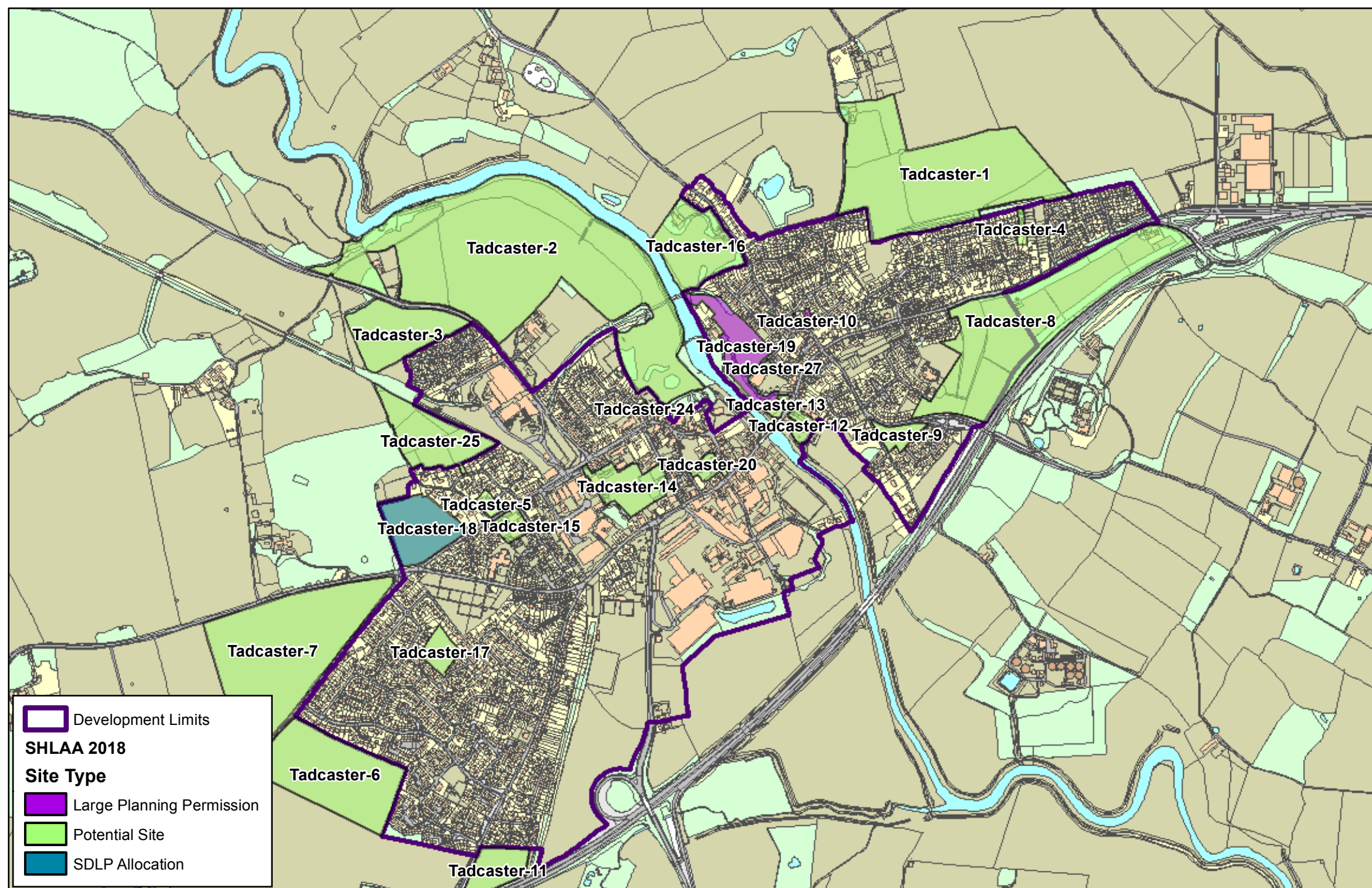
 Potential Site

Stutton




Reproduced from the Ordnance Survey mapping with the permission of the controller of Her Majesty's Stationary Office.
© Crown Copyright. Unauthorised reproduction infringes crown copyright and may lead to prosecution or civil proceedings. Selby District Council 100018656



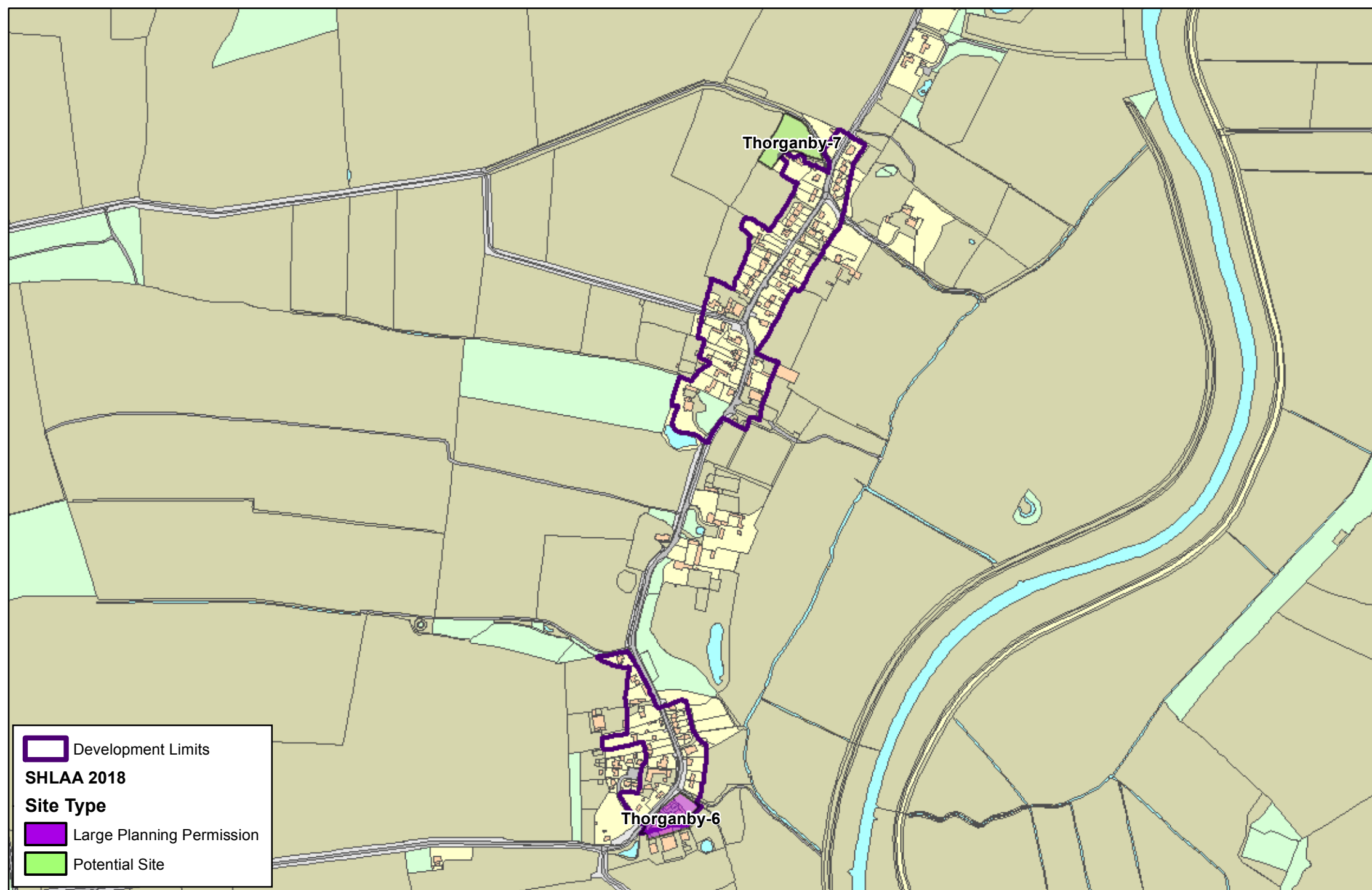


Development Limits
SHLAA 2018
Site Type
 Large Planning Permission
 Potential Site
 SDLP Allocation


Tadcaster



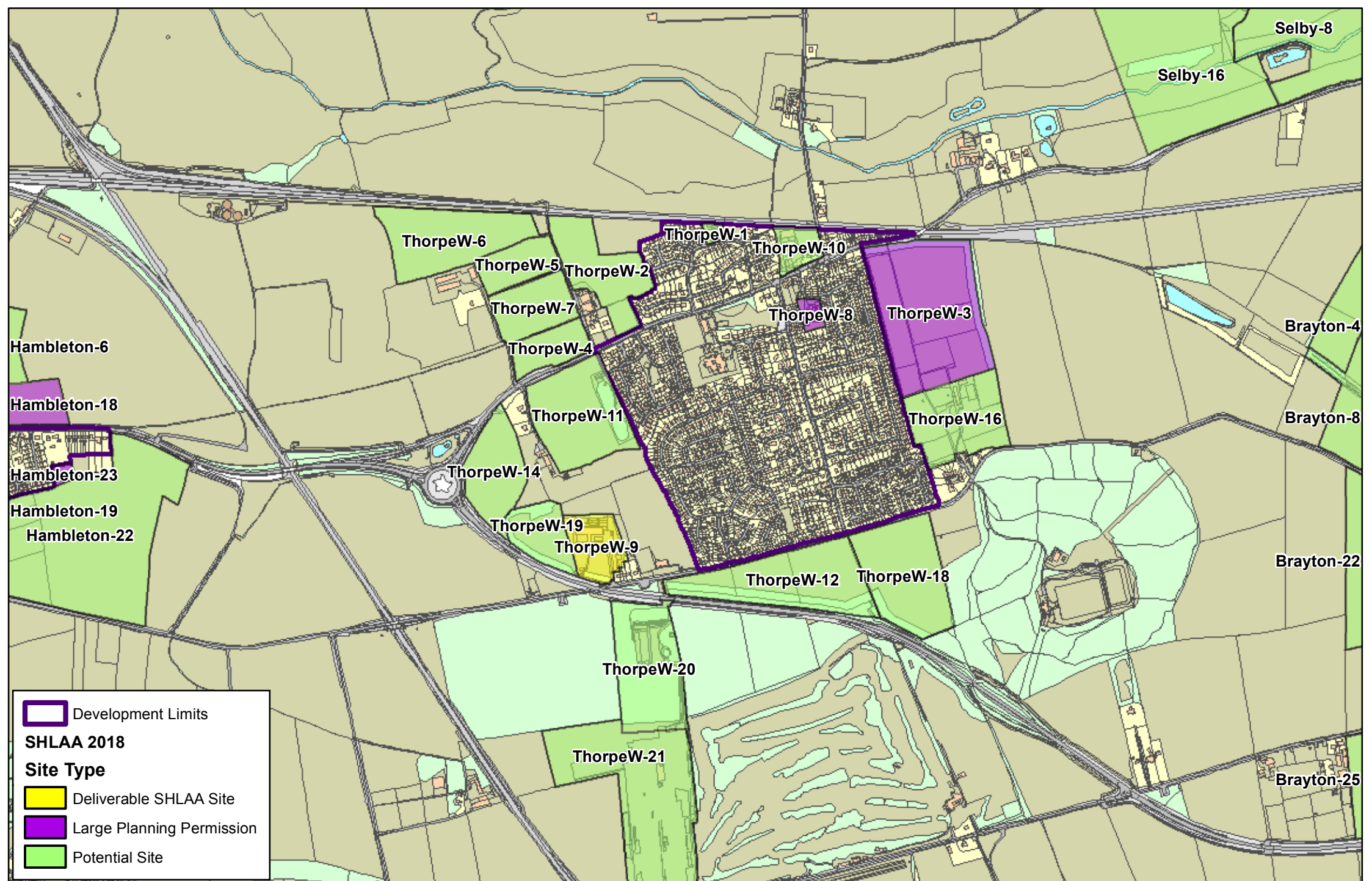
Reproduced from the Ordnance Survey mapping with the permission of the controller of Her Majesty's Stationary Office.
 © Crown Copyright. Unauthorised reproduction infringes crown copyright and may lead to prosecution or civil proceedings. Selby District Council 100018656




Thorganby



Reproduced from the Ordnance Survey mapping with the permission of the controller of Her Majesty's Stationary Office.
© Crown Copyright. Unauthorised reproduction infringes crown copyright and may lead to prosecution or civil proceedings. Selby District Council 100018656

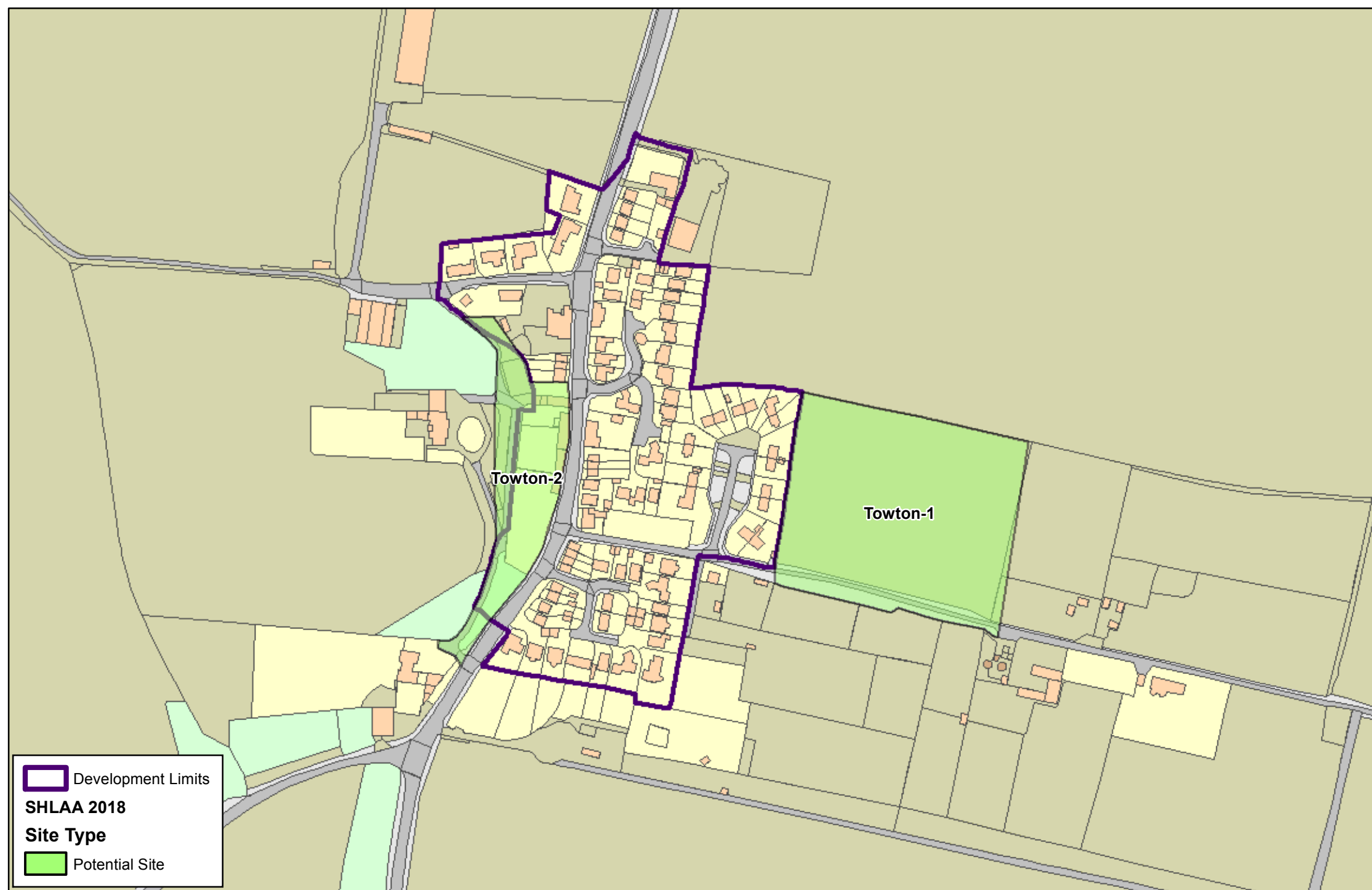


Thorpe Willoughby



Reproduced from the Ordnance Survey mapping with the permission of the controller of Her Majesty's Stationary Office.
 ©Crown Copyright. Unauthorised reproduction infringes crown copyright and may lead to prosecution or civil proceedings. Selby District Council 100018656



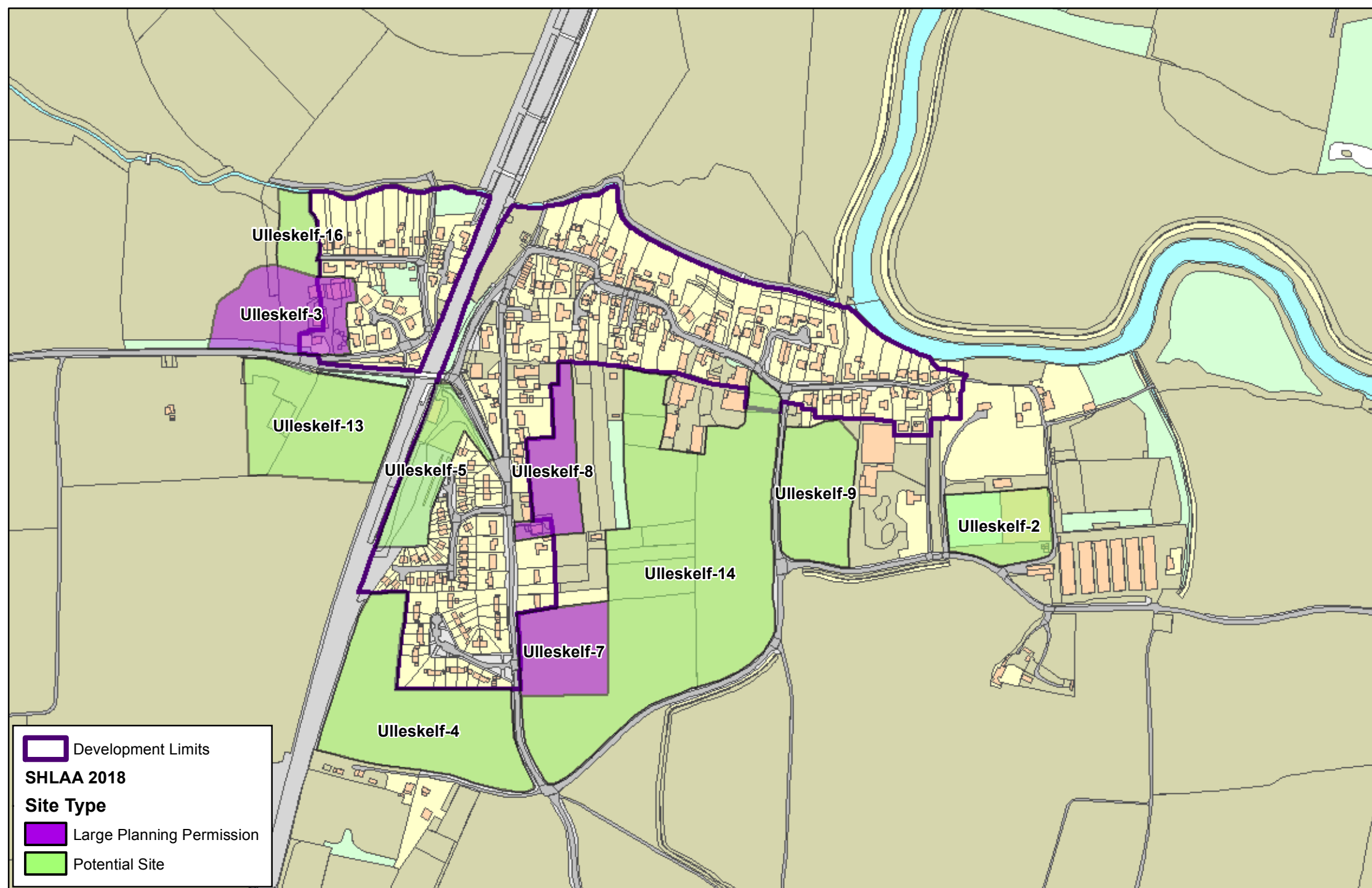


 Development Limits
SHLAA 2018
Site Type
 Potential Site

Towton




Reproduced from the Ordnance Survey mapping with the permission of the controller of Her Majesty's Stationary Office.
© Crown Copyright. Unauthorised reproduction infringes crown copyright and may lead to prosecution or civil proceedings. Selby District Council 100018656



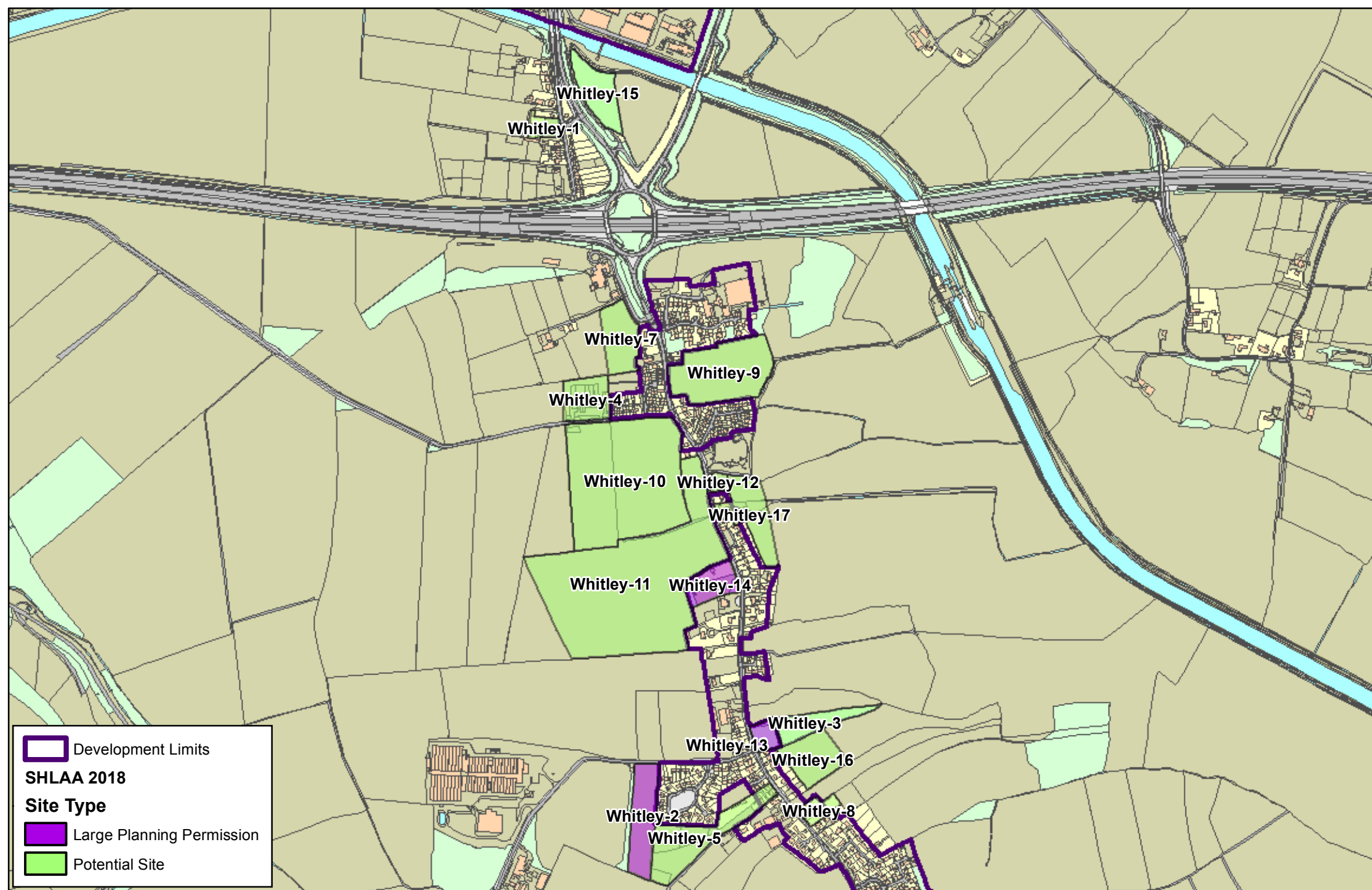
Development Limits
SHLAA 2018
Site Type
 Large Planning Permission
 Potential Site

Ulleskelf



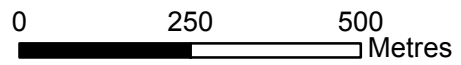
Reproduced from the Ordnance Survey mapping with the permission of the controller of Her Majesty's Stationary Office.
 ©Crown Copyright. Unauthorised reproduction infringes crown copyright and may lead to prosecution or civil proceedings. Selby District Council 100018656

NORTH

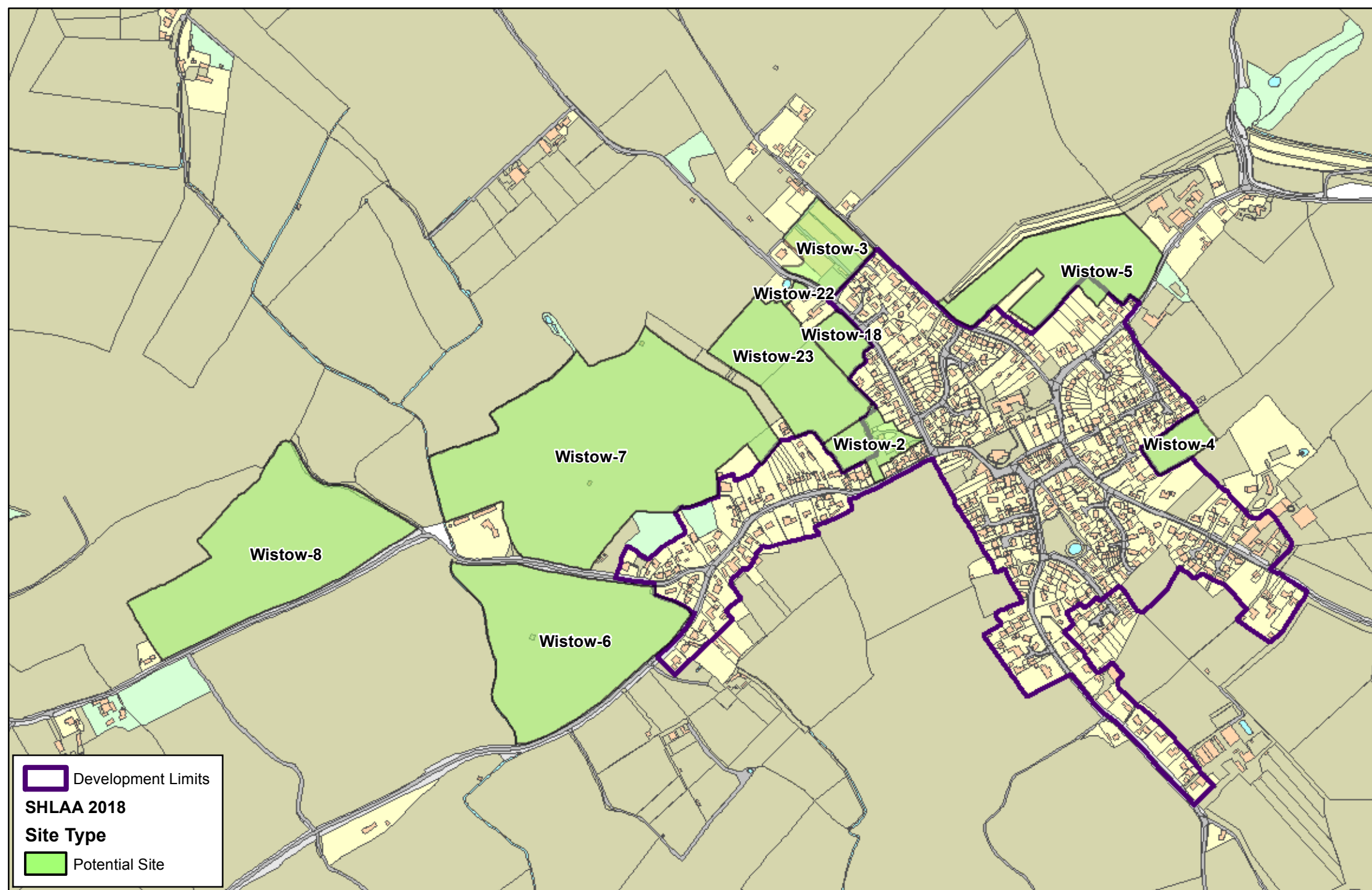


Development Limits
SHLAA 2018
Site Type
 Large Planning Permission
 Potential Site

Whitley




Reproduced from the Ordnance Survey mapping with the permission of the controller of Her Majesty's Stationary Office.
 © Crown Copyright. Unauthorised reproduction infringes crown copyright and may lead to prosecution or civil proceedings. Selby District Council 100018656

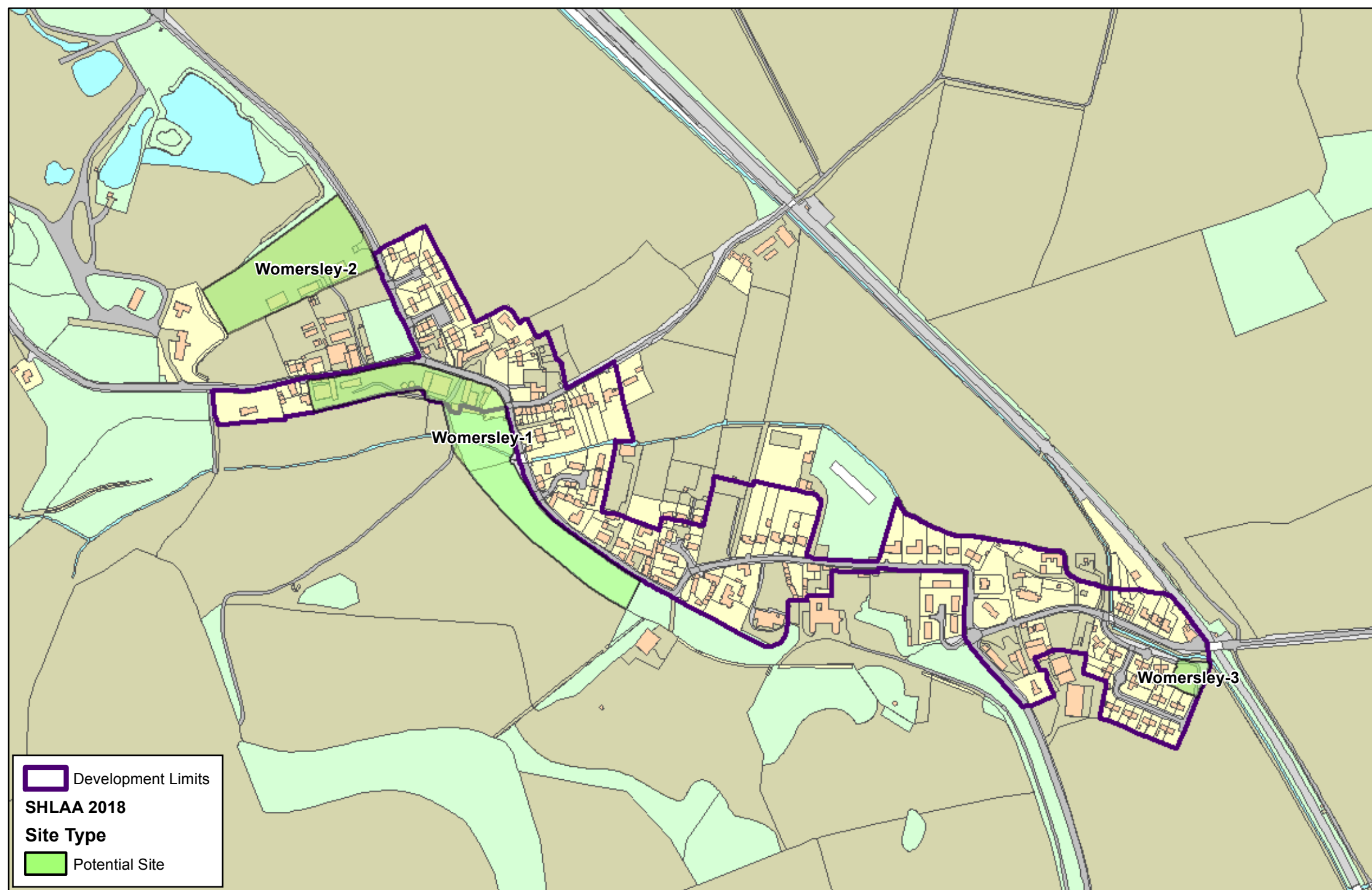


 Development Limits
SHLAA 2018
Site Type
 Potential Site

Wistow



Reproduced from the Ordnance Survey mapping with the permission of the controller of Her Majesty's Stationary Office.
 ©Crown Copyright. Unauthorised reproduction infringes crown copyright and may lead to prosecution or civil proceedings. Selby District Council 100018656



Womersley-2

Womersley-1

Womersley-3

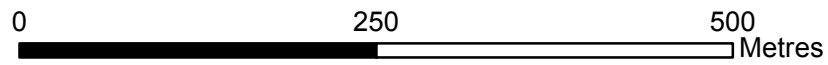
 Development Limits

SHLAA 2018

Site Type

 Potential Site

Womersley



Reproduced from the Ordnance Survey mapping with the permission of the controller of Her Majesty's Stationary Office.
© Crown Copyright. Unauthorised reproduction infringes crown copyright and may lead to prosecution or civil proceedings. Selby District Council 100018656

