


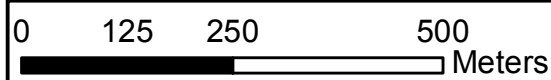
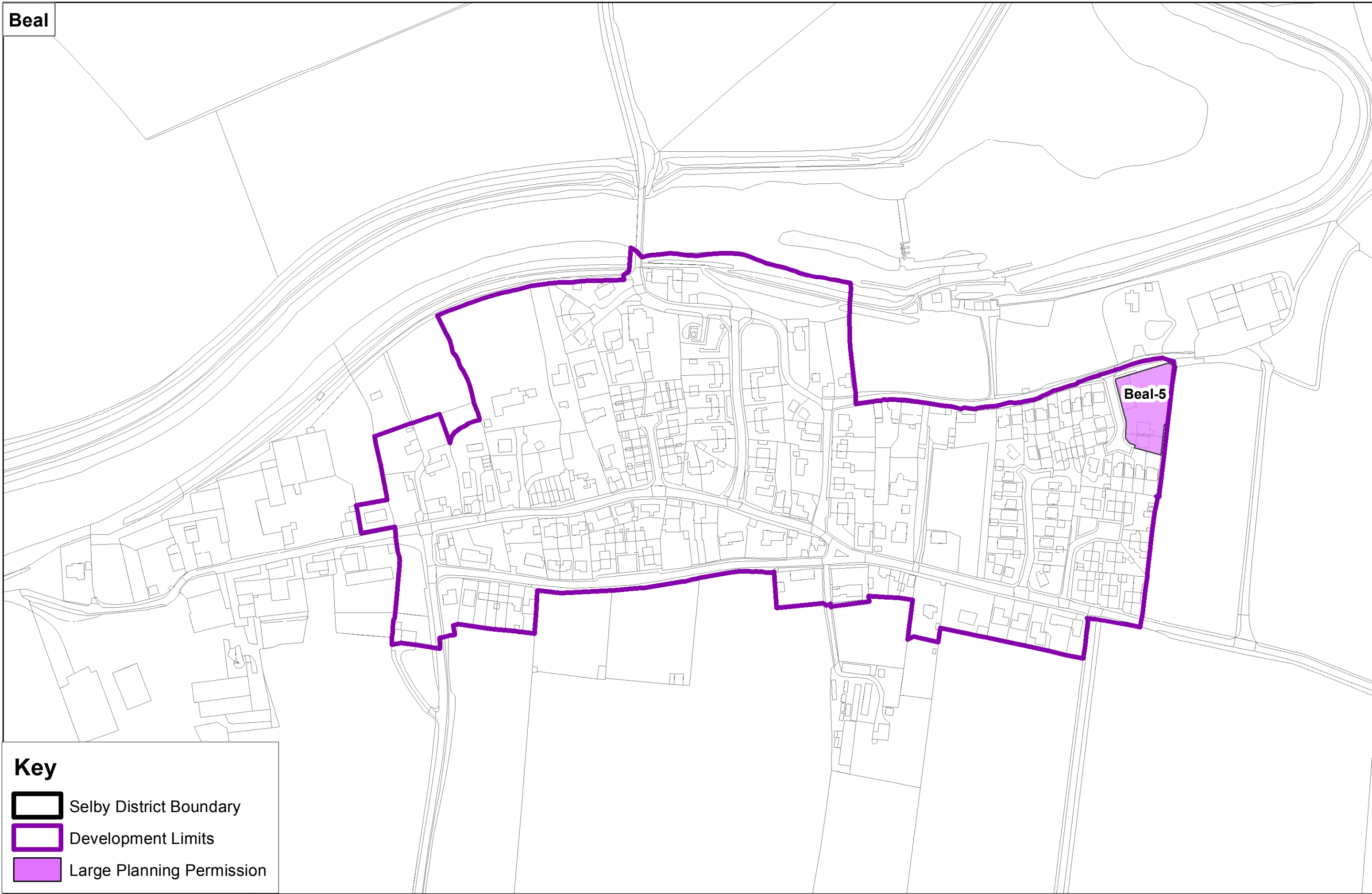





Key


-  Selby District Boundary
-  Development Limits
-  Large Planning Permission



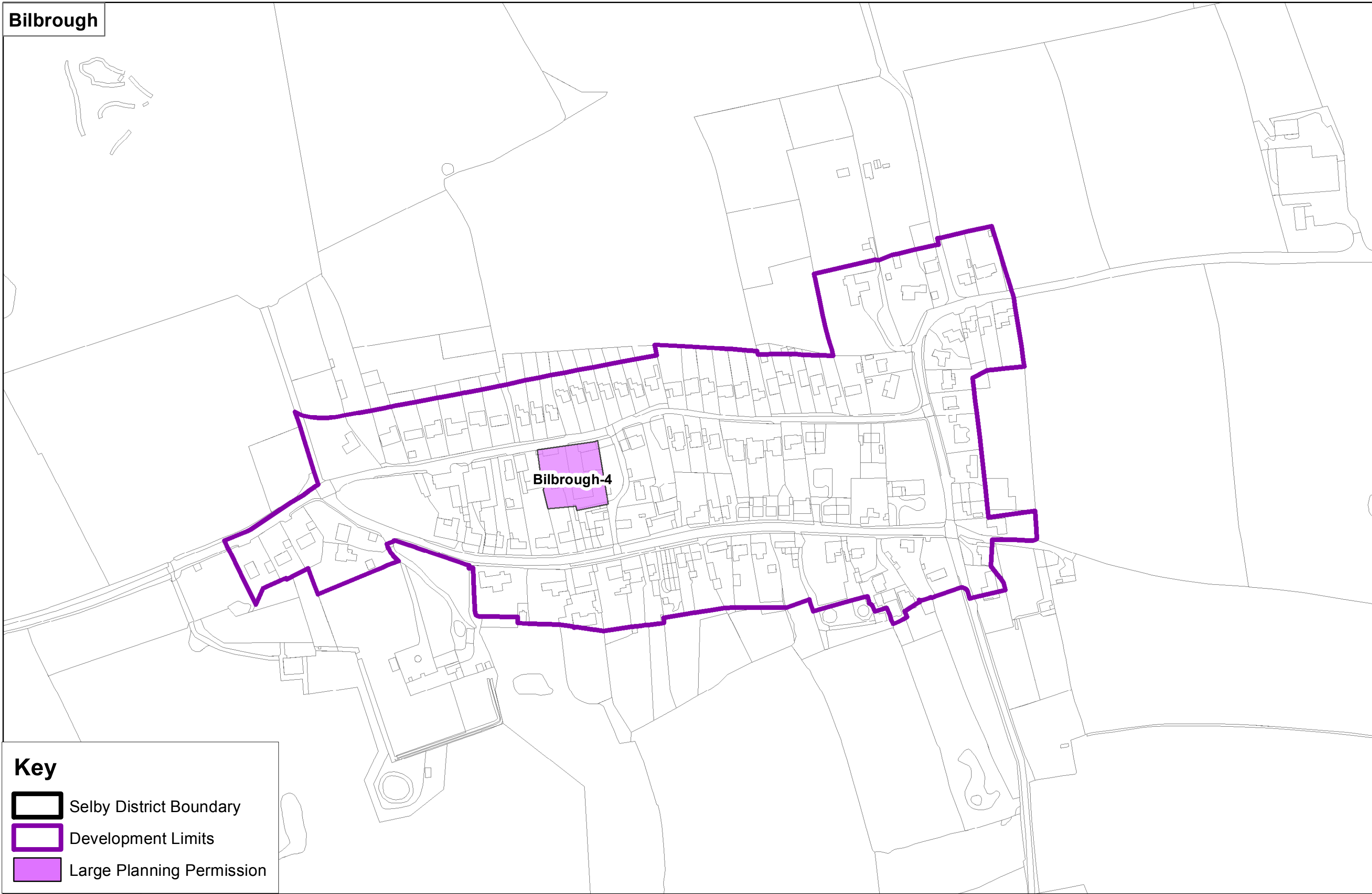
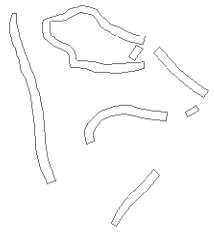


Key




-  Selby District Boundary
-  Development Limits
-  Large Planning Permission

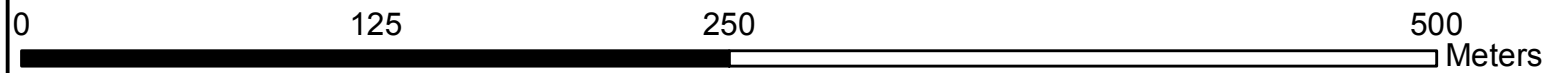


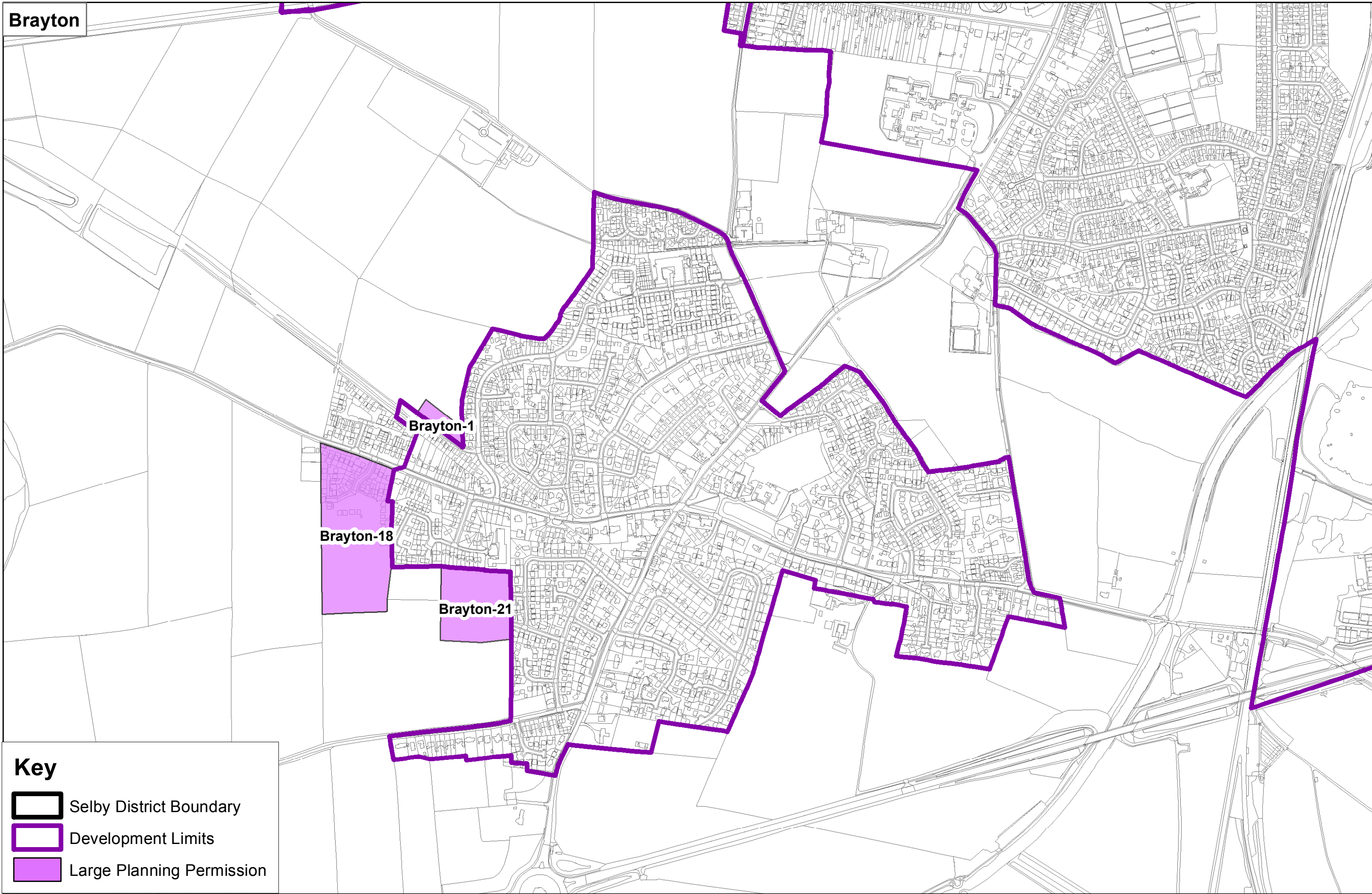
Bilbrough






Key

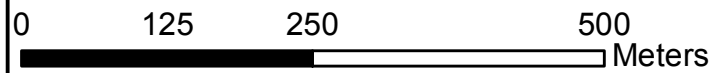
-  Selby District Boundary
-  Development Limits
-  Large Planning Permission



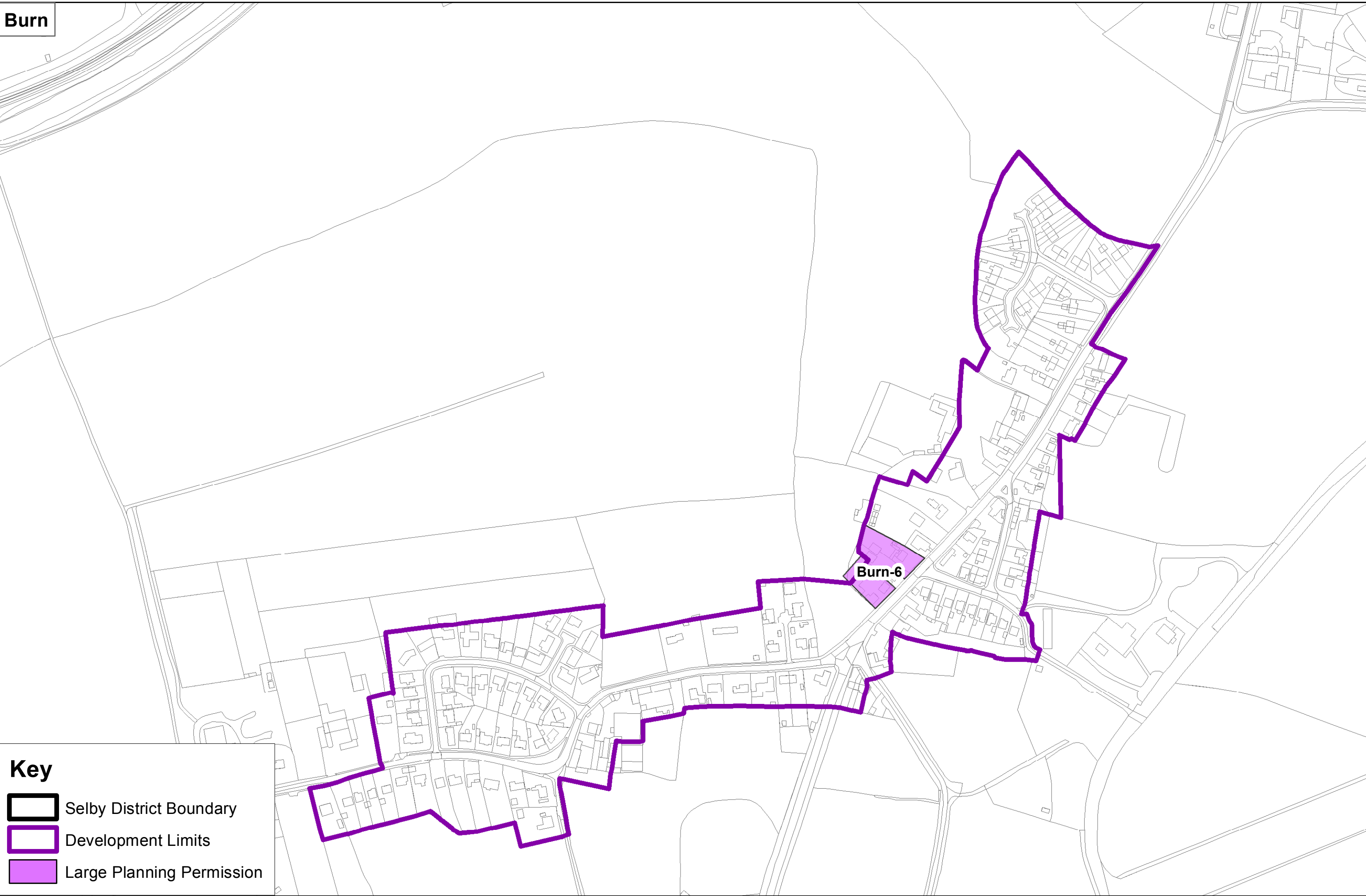


Key




-  Selby District Boundary
-  Development Limits
-  Large Planning Permission




Burn



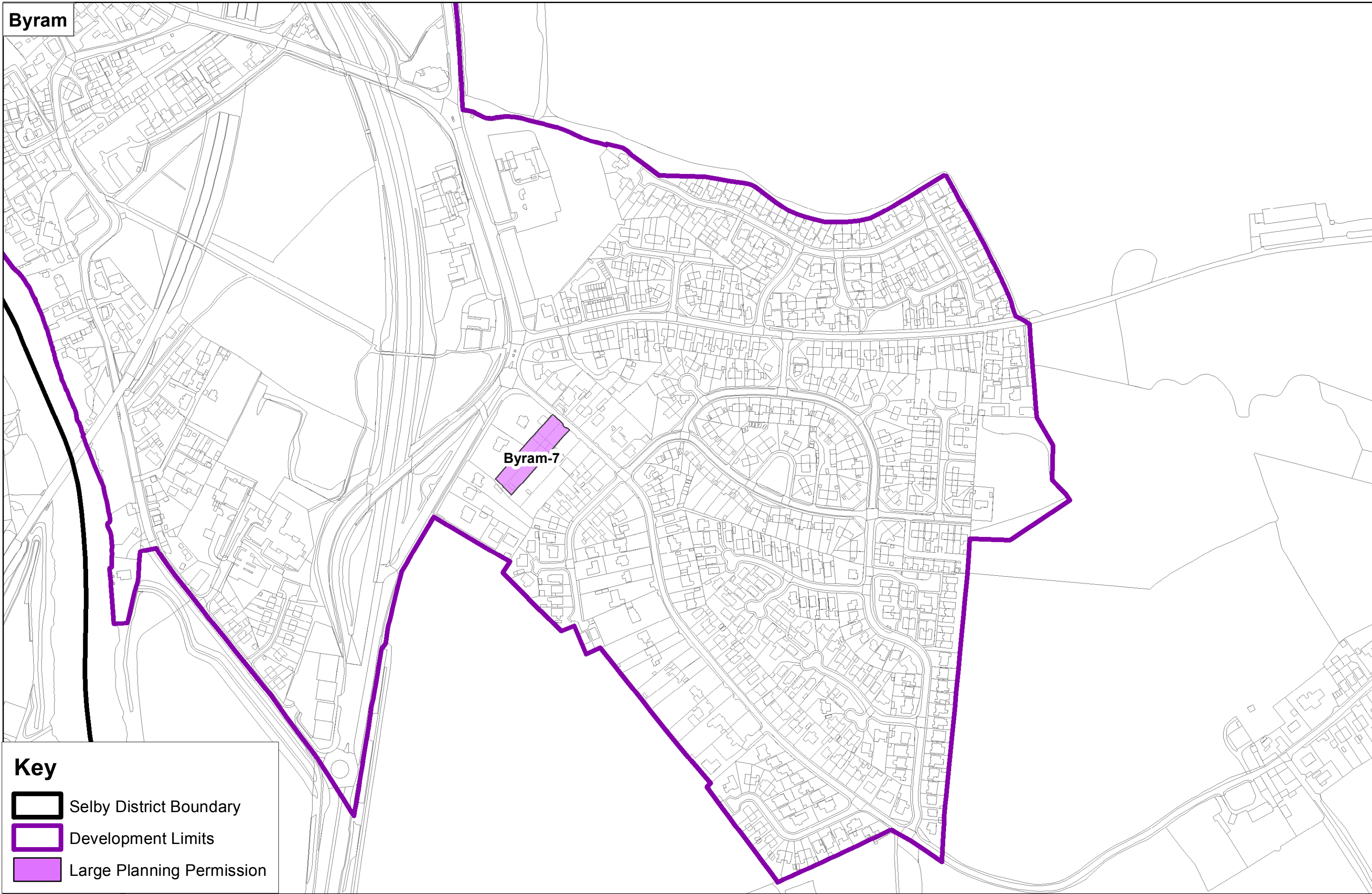
Key

-  Selby District Boundary
-  Development Limits
-  Large Planning Permission







Reproduced from the Ordnance Survey mapping with the permission of the controller of Her Majesty's Stationary Office.
©Crown Copyright. Unauthorised reproduction infringes crown copyright and may lead to prosecution or civil proceedings. Selby District Council 100018656

A north arrow pointing upwards with the word 'NORTH' below it. To the right is the Selby District Council logo, which includes the word 'SELBY' in a large font and 'DISTRICT COUNCIL' in a smaller font below it.

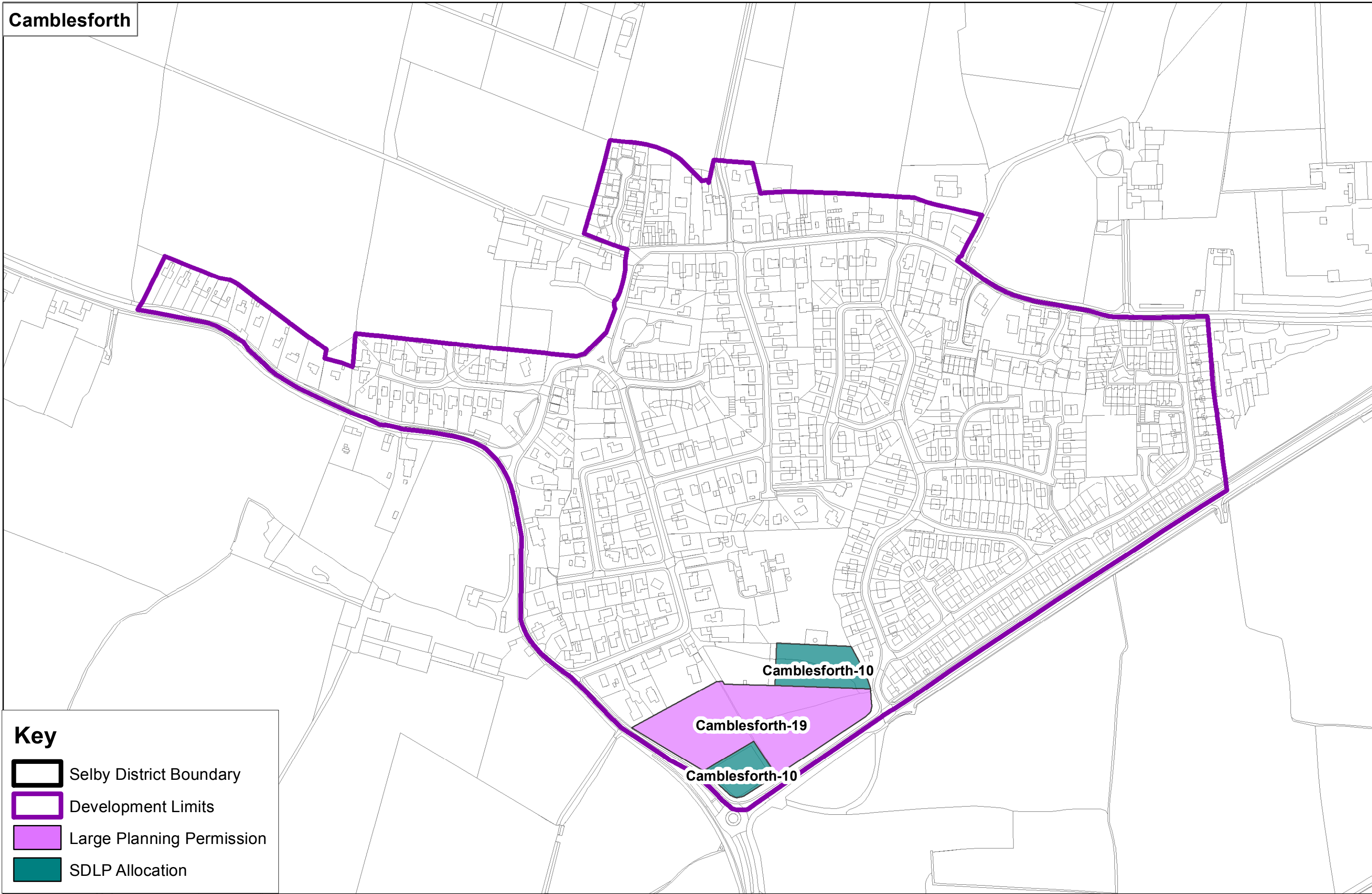


Key





-  Selby District Boundary
-  Development Limits
-  Large Planning Permission

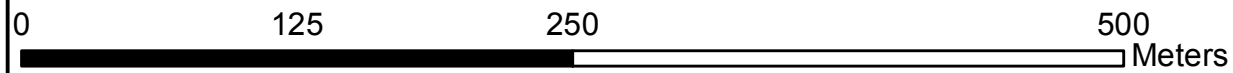


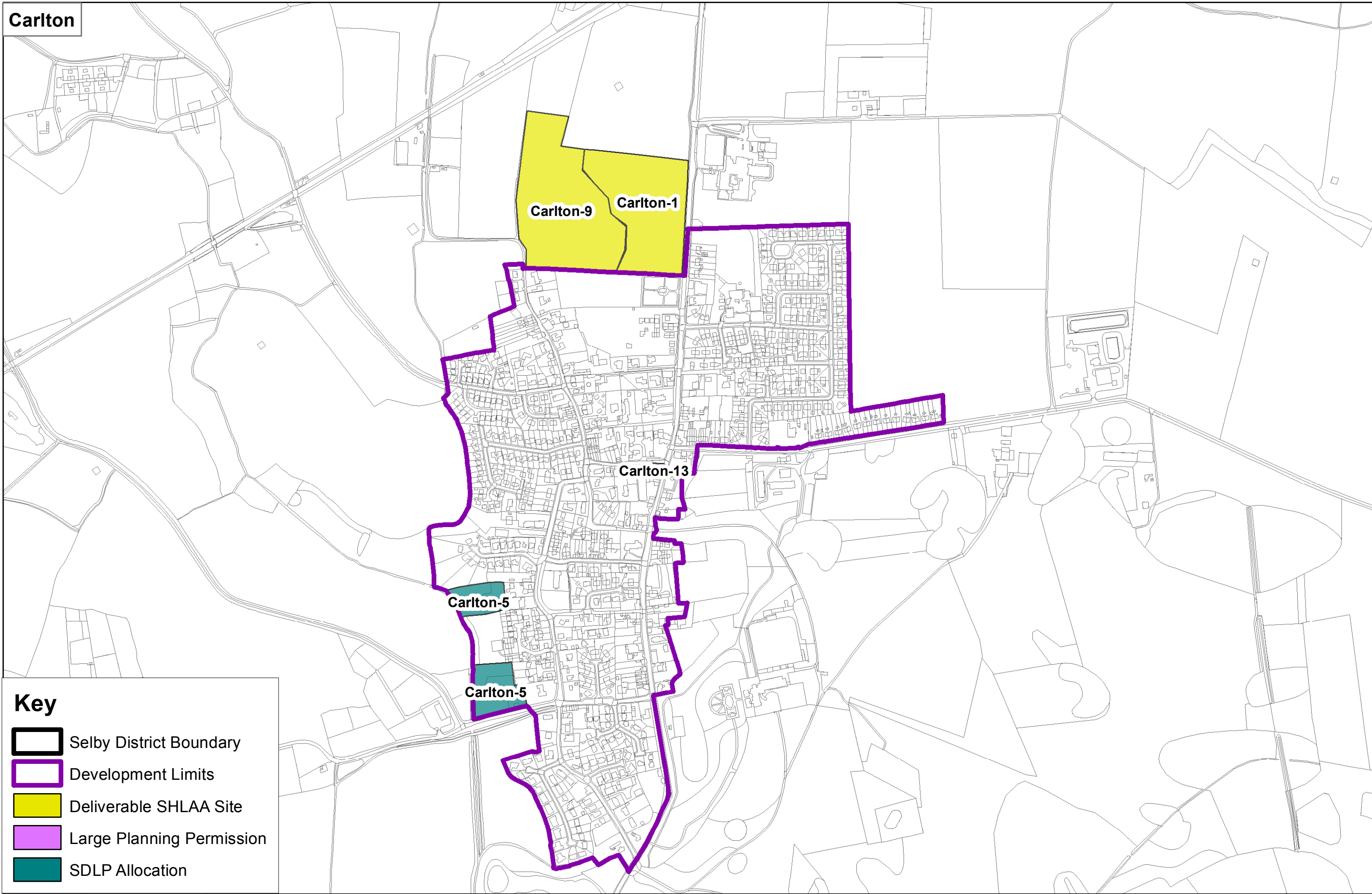
Camblesforth








Key

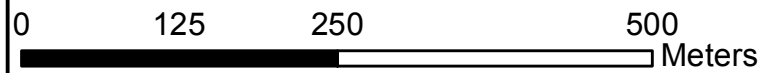
-  Selby District Boundary
-  Development Limits
-  Large Planning Permission
-  SDLP Allocation



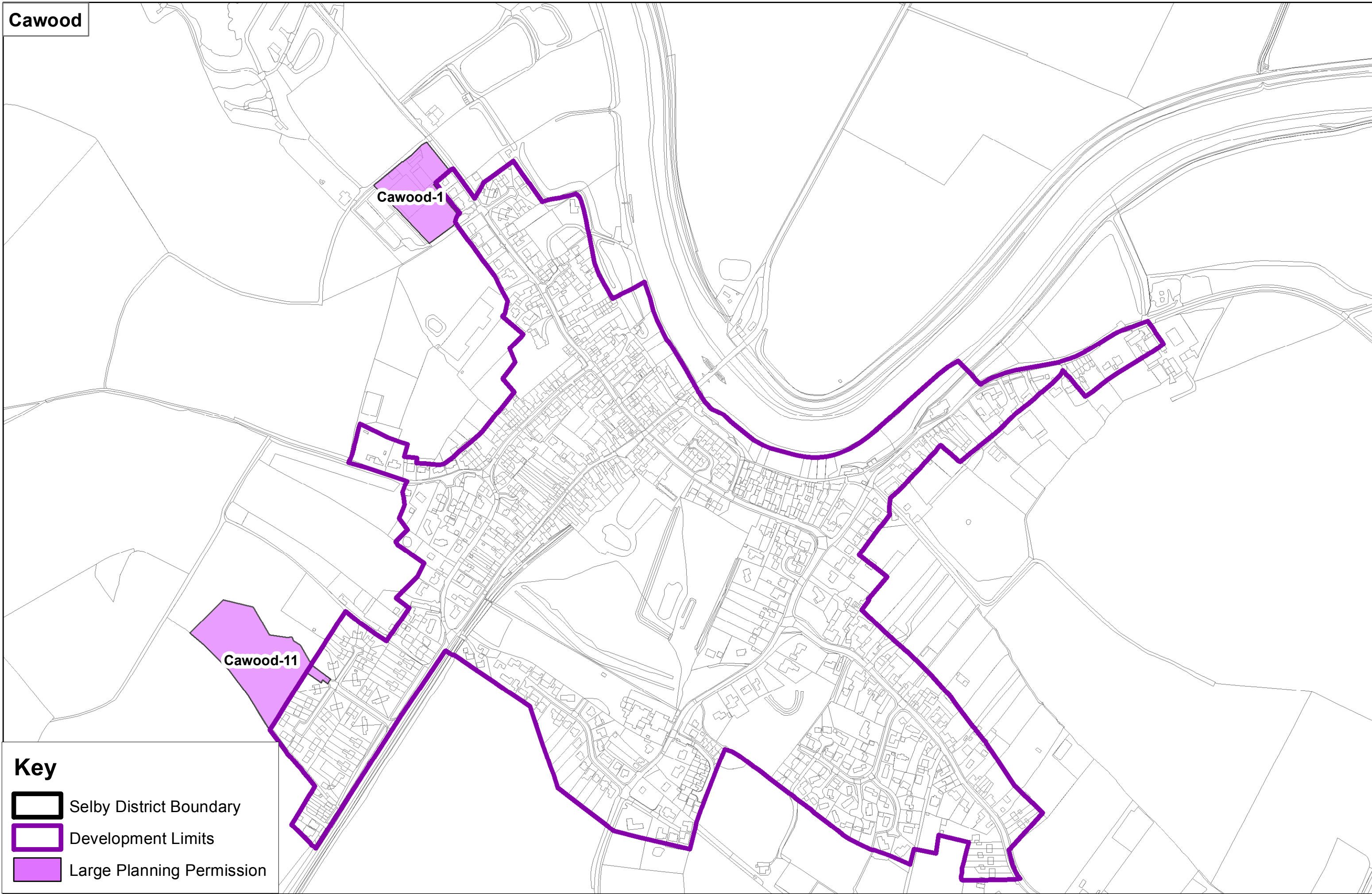


Key




-  Selby District Boundary
-  Development Limits
-  Deliverable SHLAA Site
-  Large Planning Permission
-  SDLP Allocation

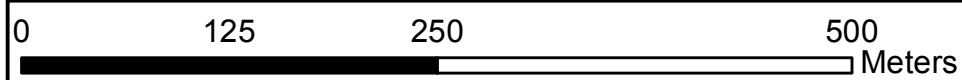


Cawood

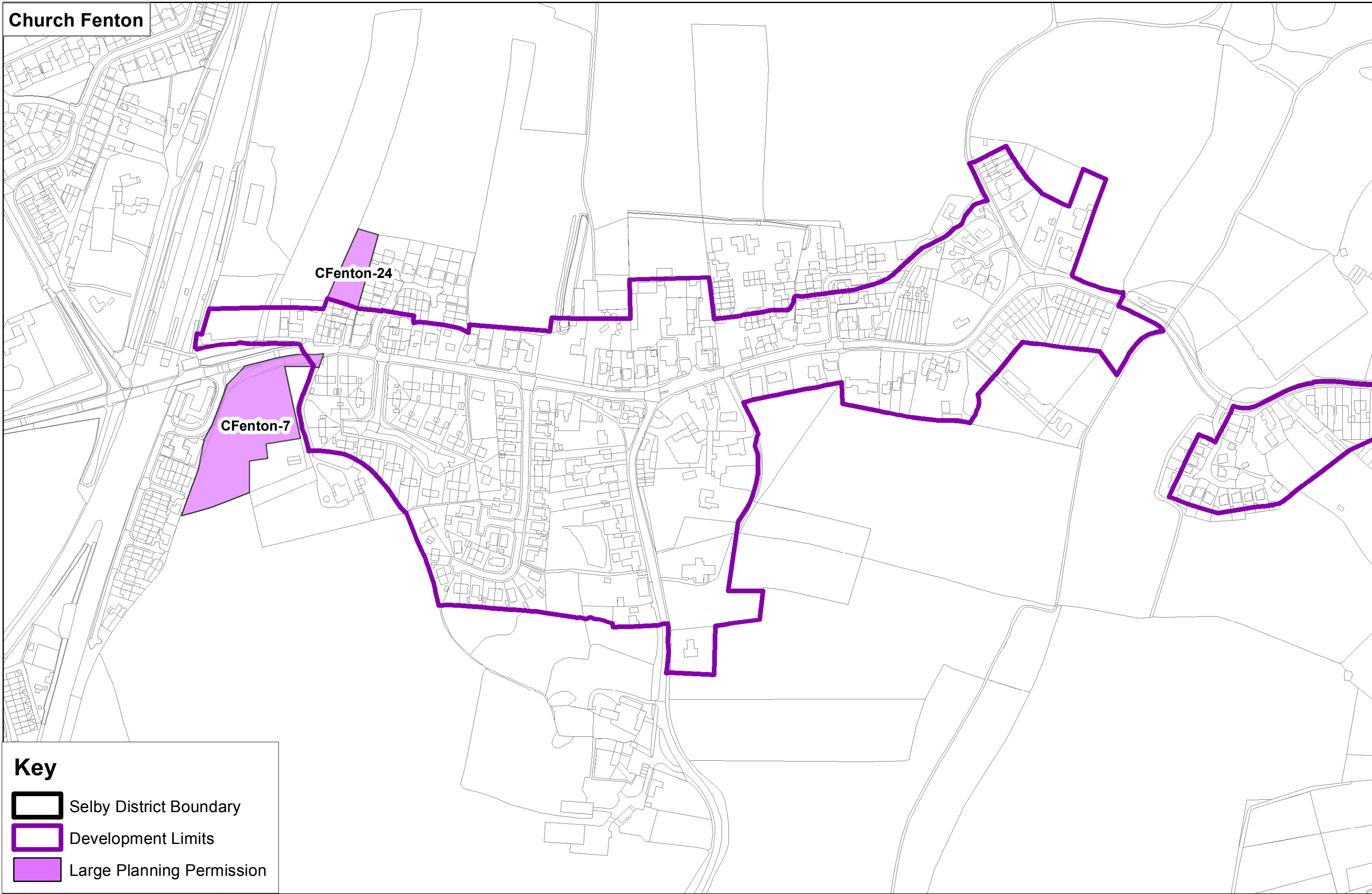


Key




-  Selby District Boundary
-  Development Limits
-  Large Planning Permission

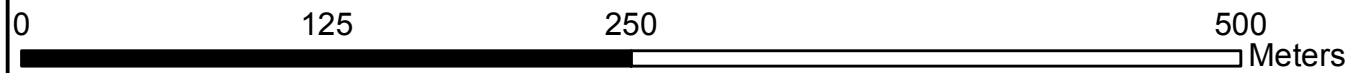


Church Fenton

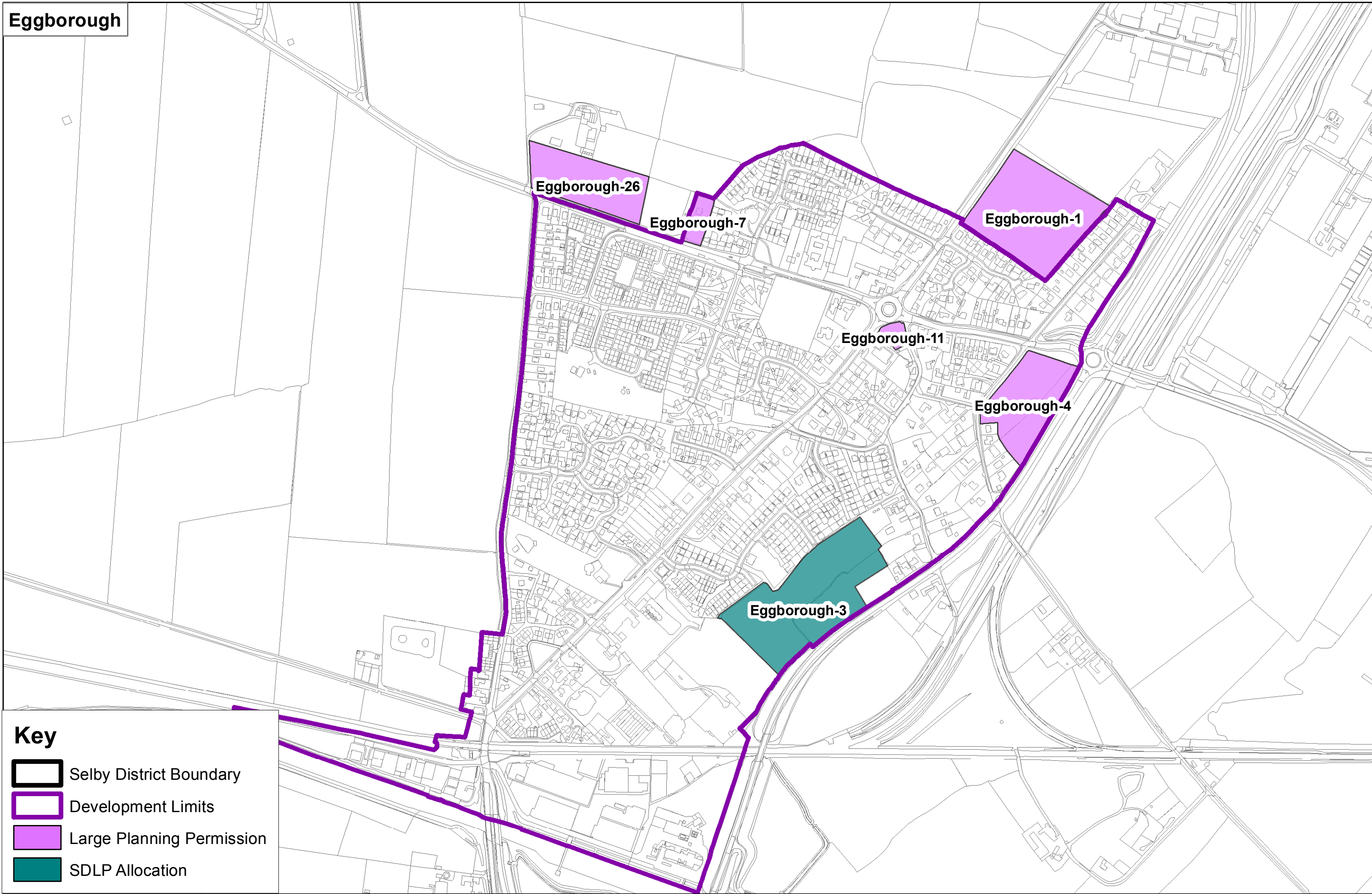


Key





-  Selby District Boundary
-  Development Limits
-  Large Planning Permission




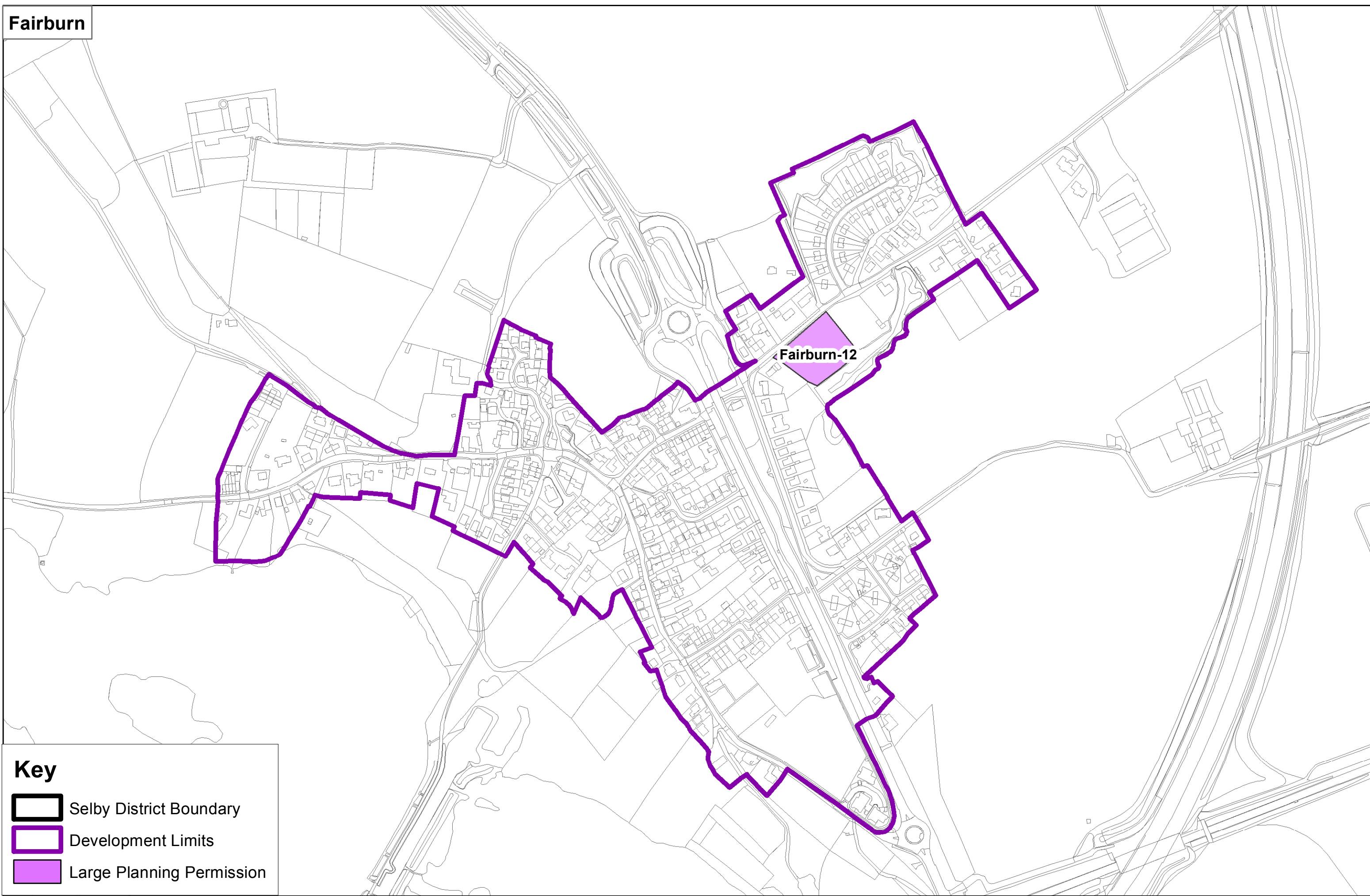
Eggborough






Key

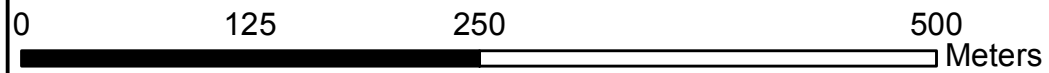
-  Selby District Boundary
-  Development Limits
-  Large Planning Permission
-  SDLP Allocation



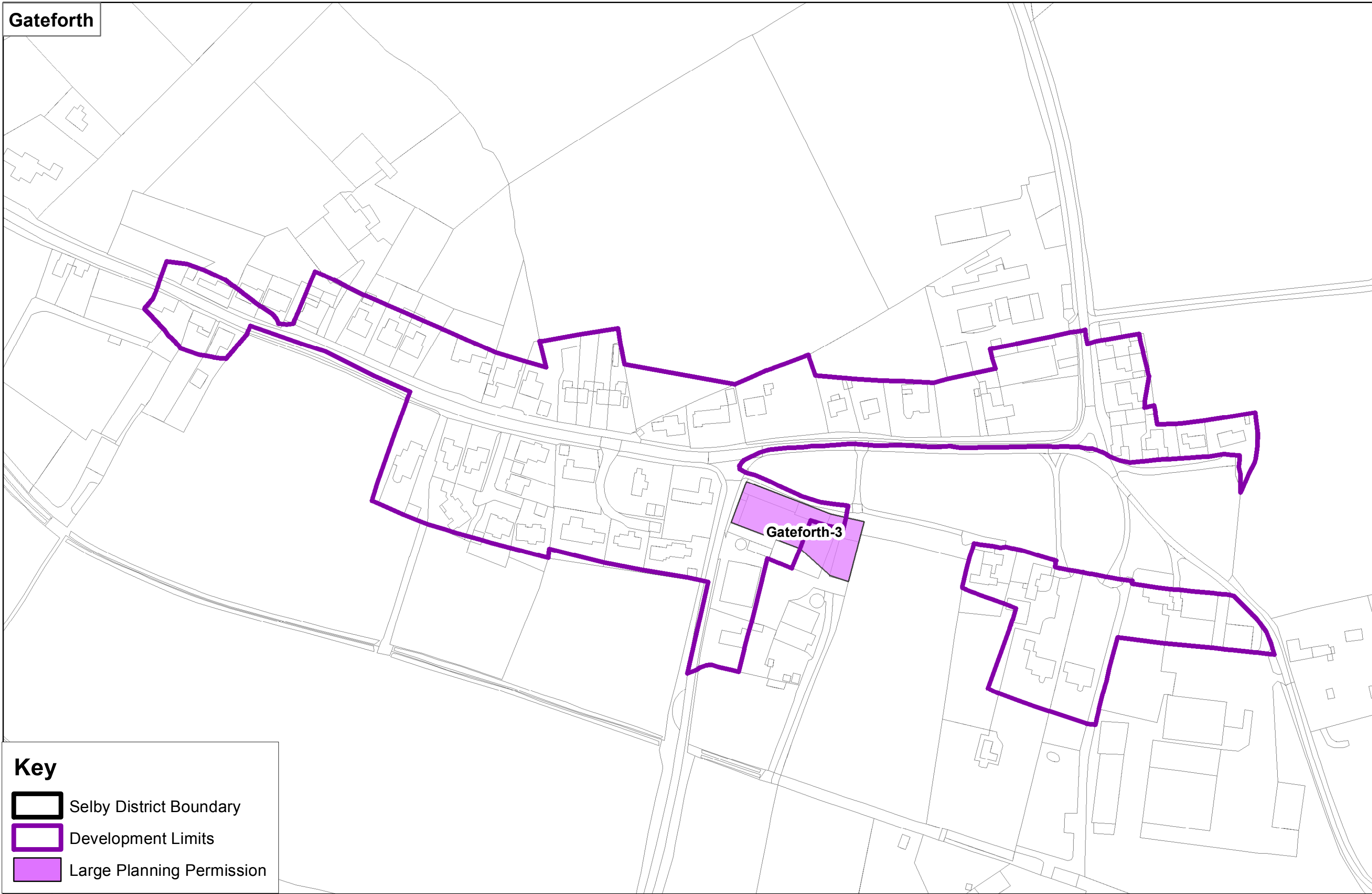


Key




-  Selby District Boundary
-  Development Limits
-  Large Planning Permission




Gateforth

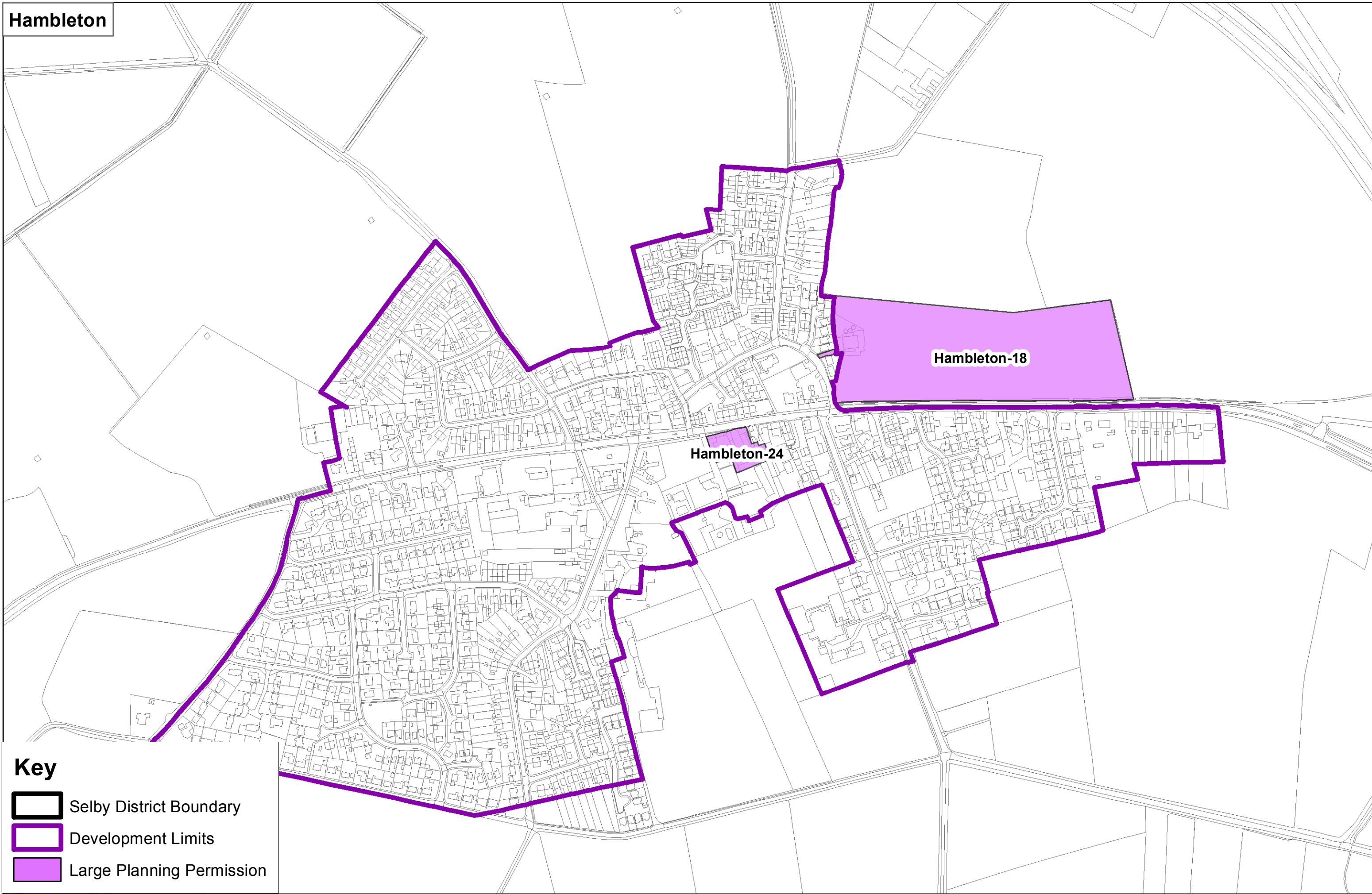


Key




-  Selby District Boundary
-  Development Limits
-  Large Planning Permission




Hambleton

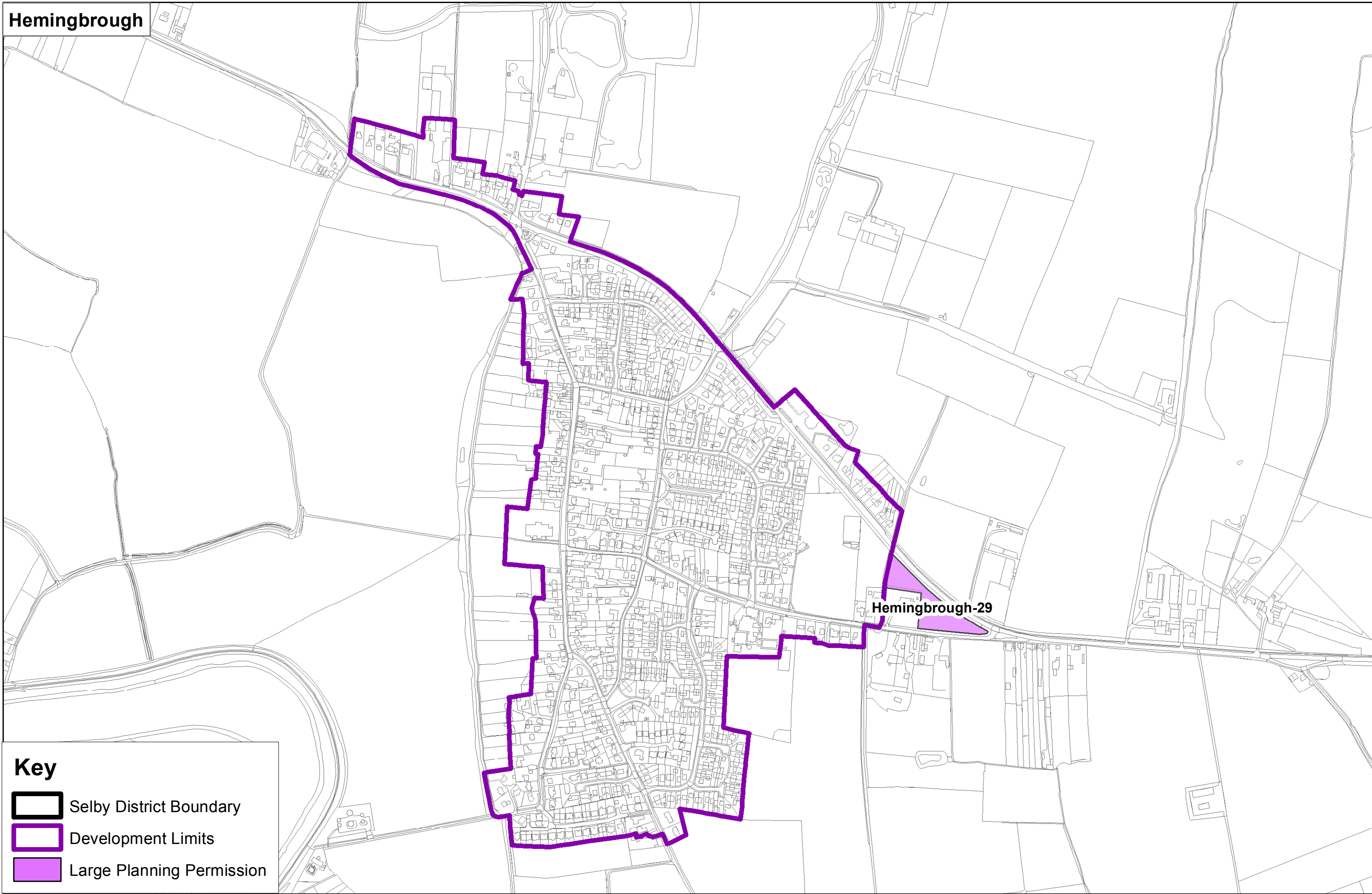


Key




-  Selby District Boundary
-  Development Limits
-  Large Planning Permission

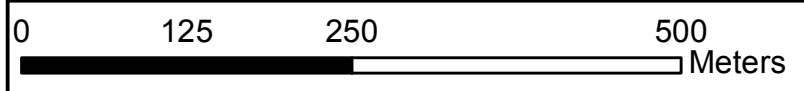


Hemingbrough

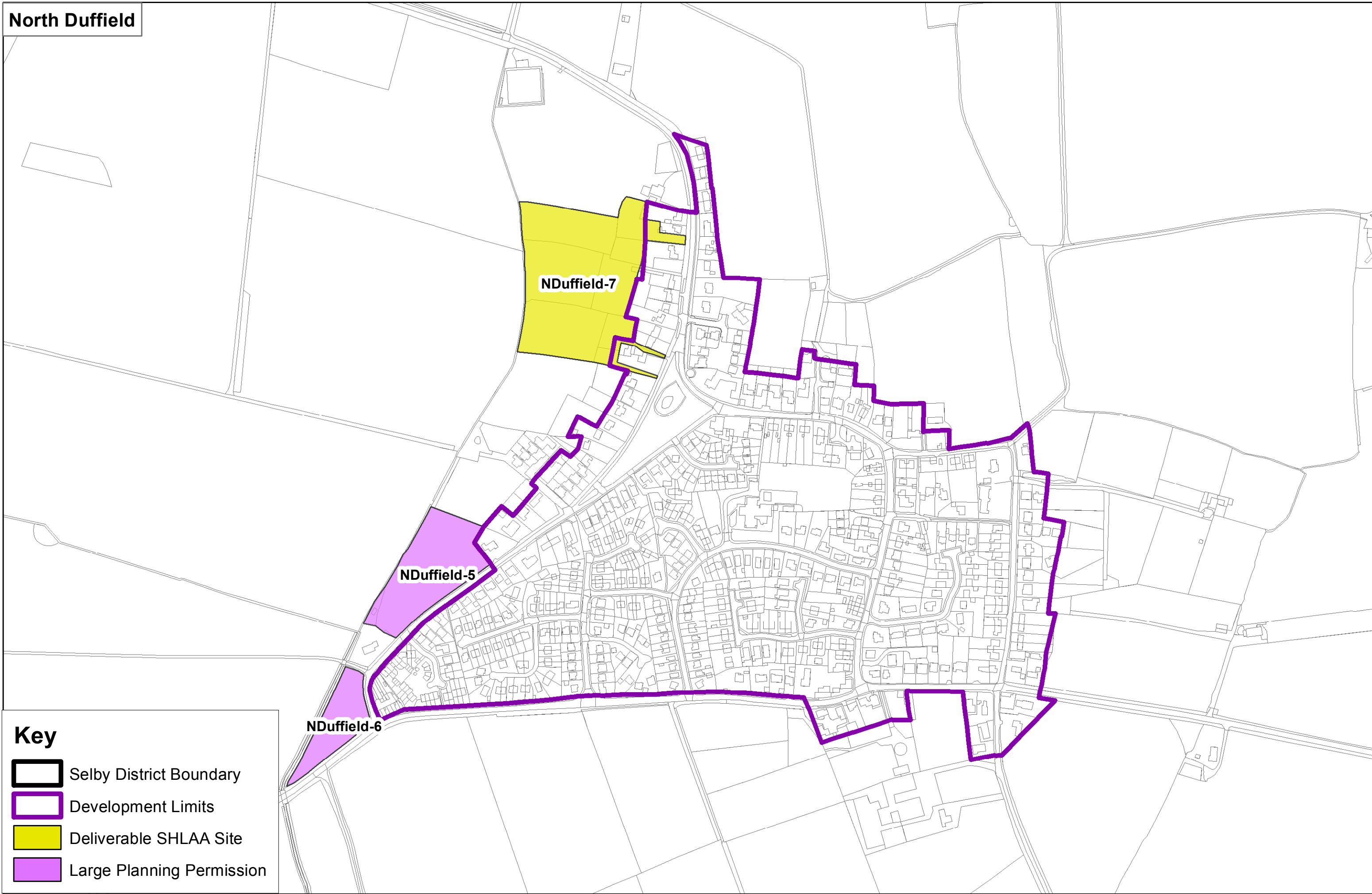


Key





-  Selby District Boundary
-  Development Limits
-  Large Planning Permission

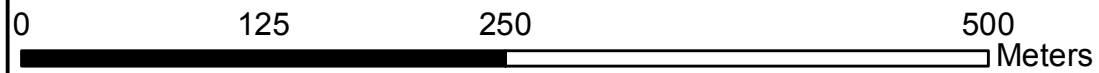


North Duffield

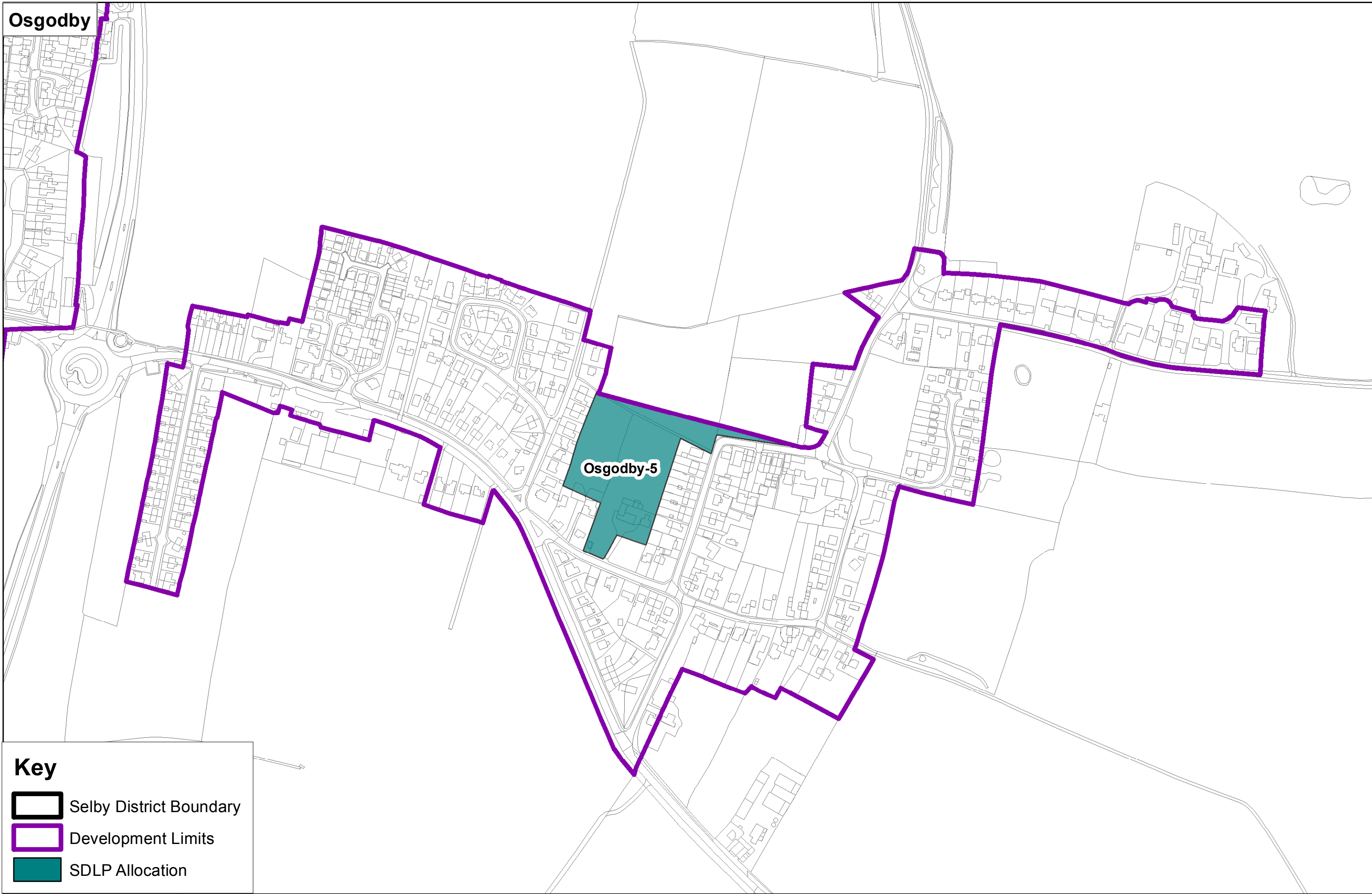


Key




-  Selby District Boundary
-  Development Limits
-  Deliverable SHLAA Site
-  Large Planning Permission

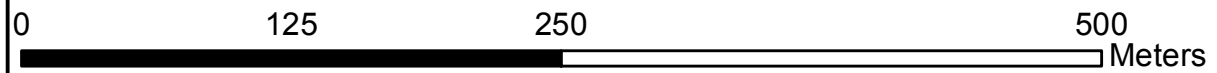


Osgodby



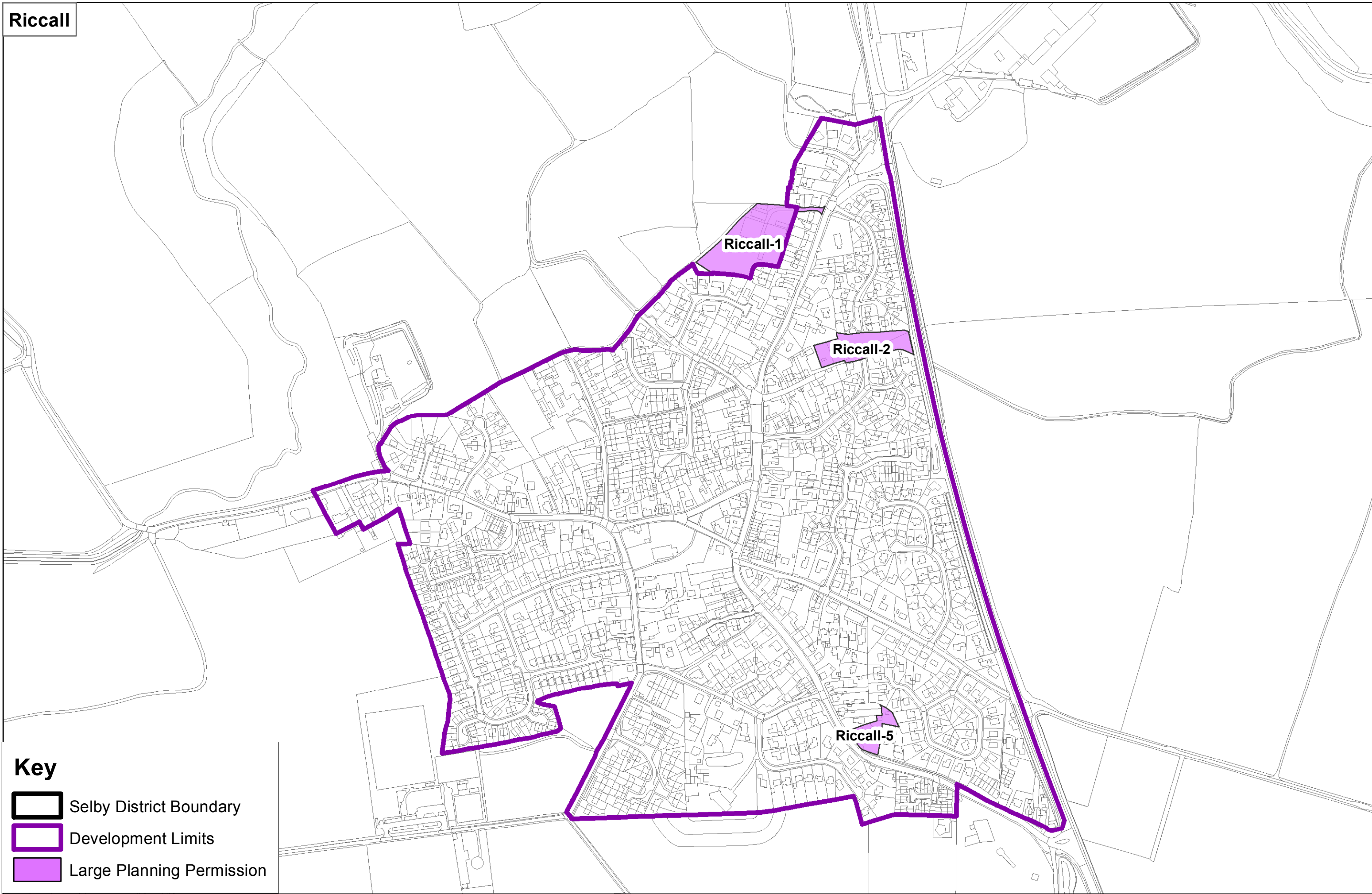
Key

-  Selby District Boundary
-  Development Limits
-  SDLP Allocation






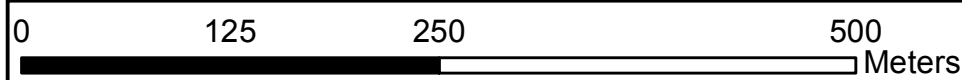
Reproduced from the Ordnance Survey mapping with the permission of the controller of Her Majesty's Stationary Office.
©Crown Copyright. Unauthorised reproduction infringes crown copyright and may lead to prosecution or civil proceedings. Selby District Council 100018656

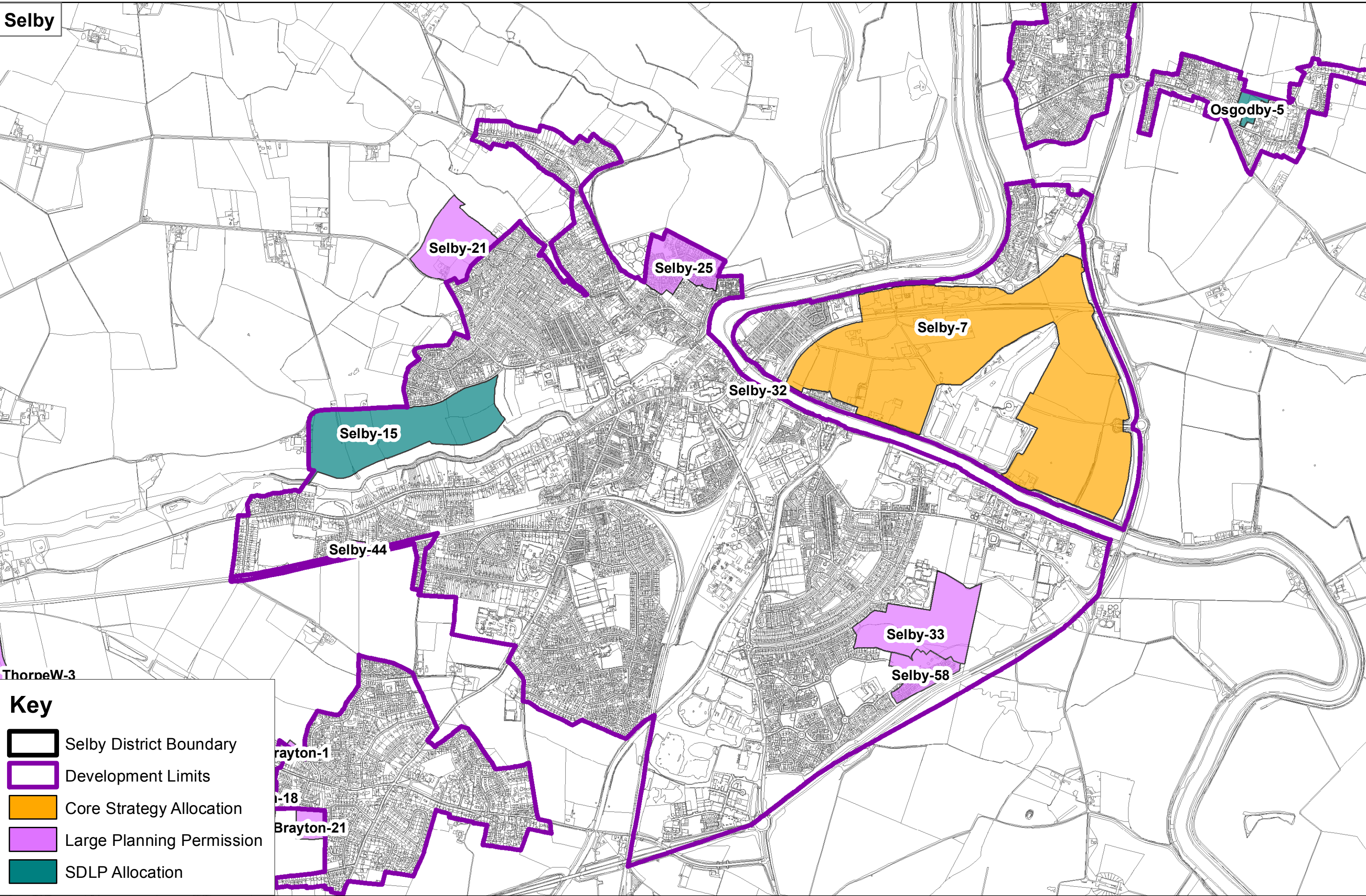




Key






-  Selby District Boundary
-  Development Limits
-  Large Planning Permission






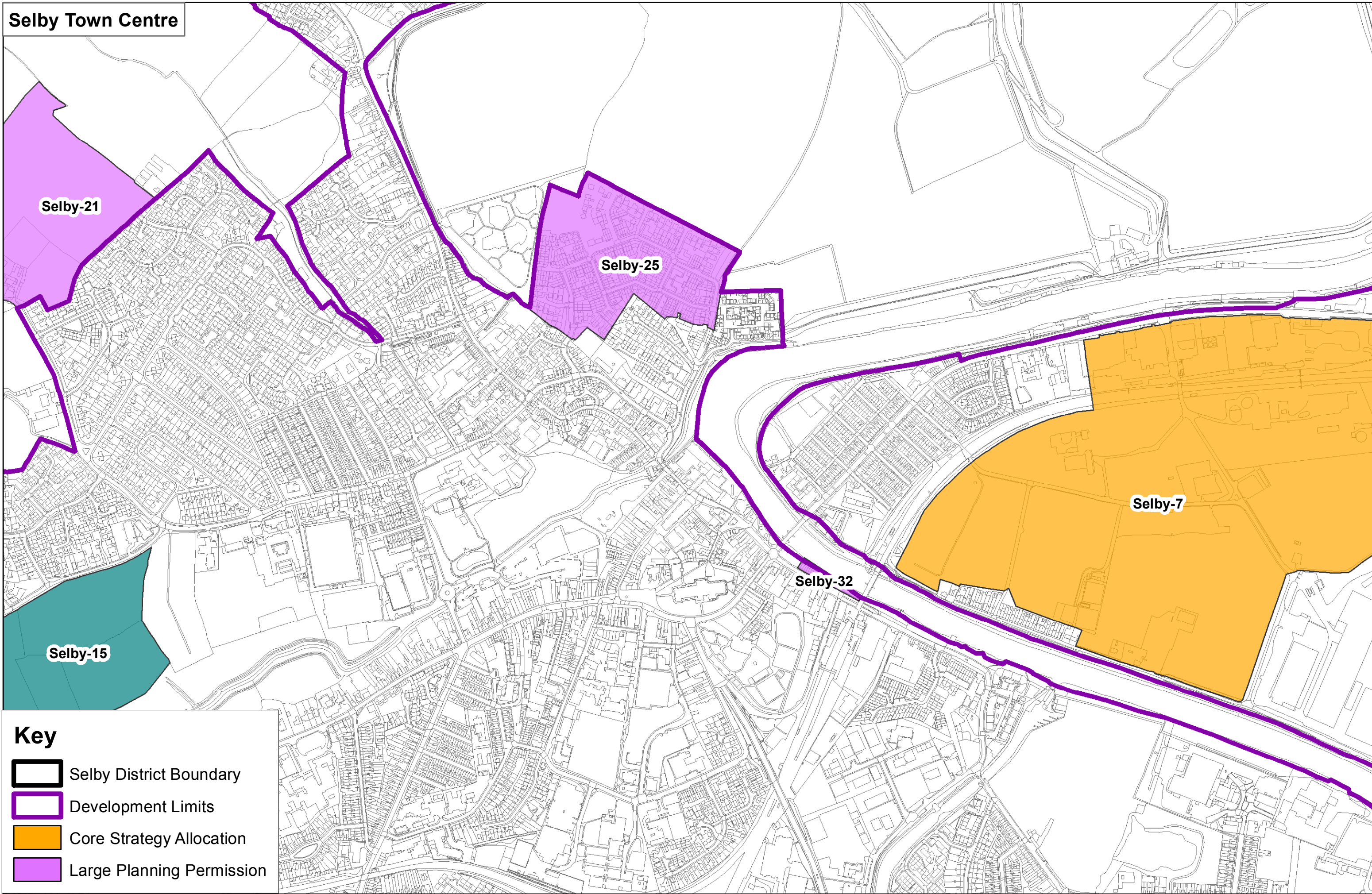
ThorneW-3

Key





-  Selby District Boundary
-  Development Limits
-  Core Strategy Allocation
-  Large Planning Permission
-  SDLP Allocation



Selby Town Centre

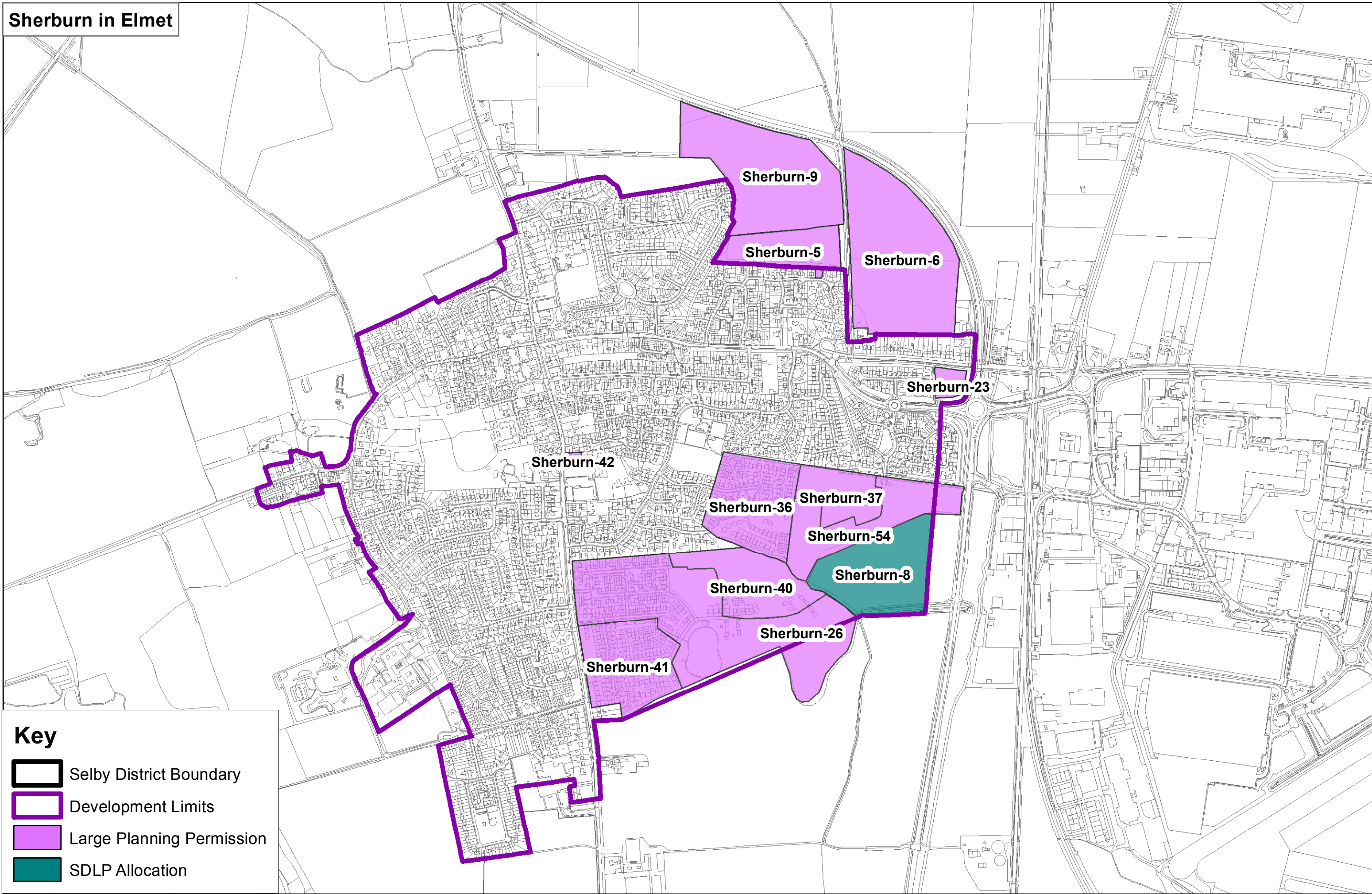


Key





-  Selby District Boundary
-  Development Limits
-  Core Strategy Allocation
-  Large Planning Permission


0 125 250 500 Meters

Sherburn in Elmet

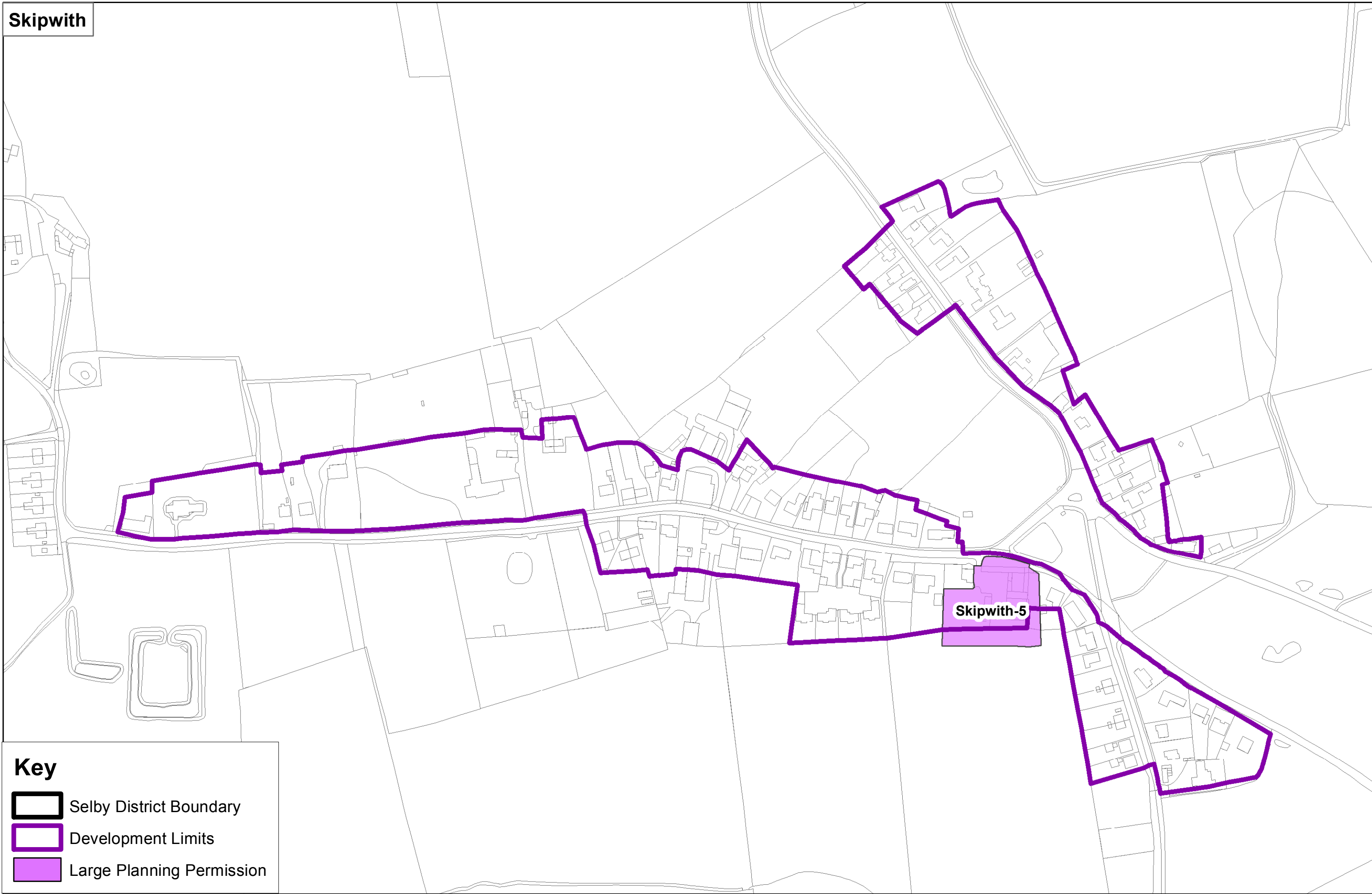


Key




-  Selby District Boundary
-  Development Limits
-  Large Planning Permission
-  SDLP Allocation

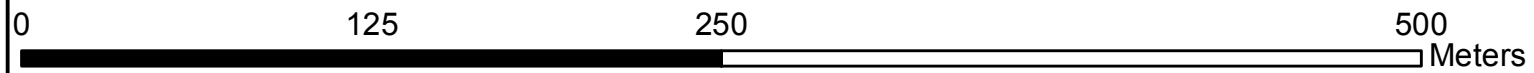


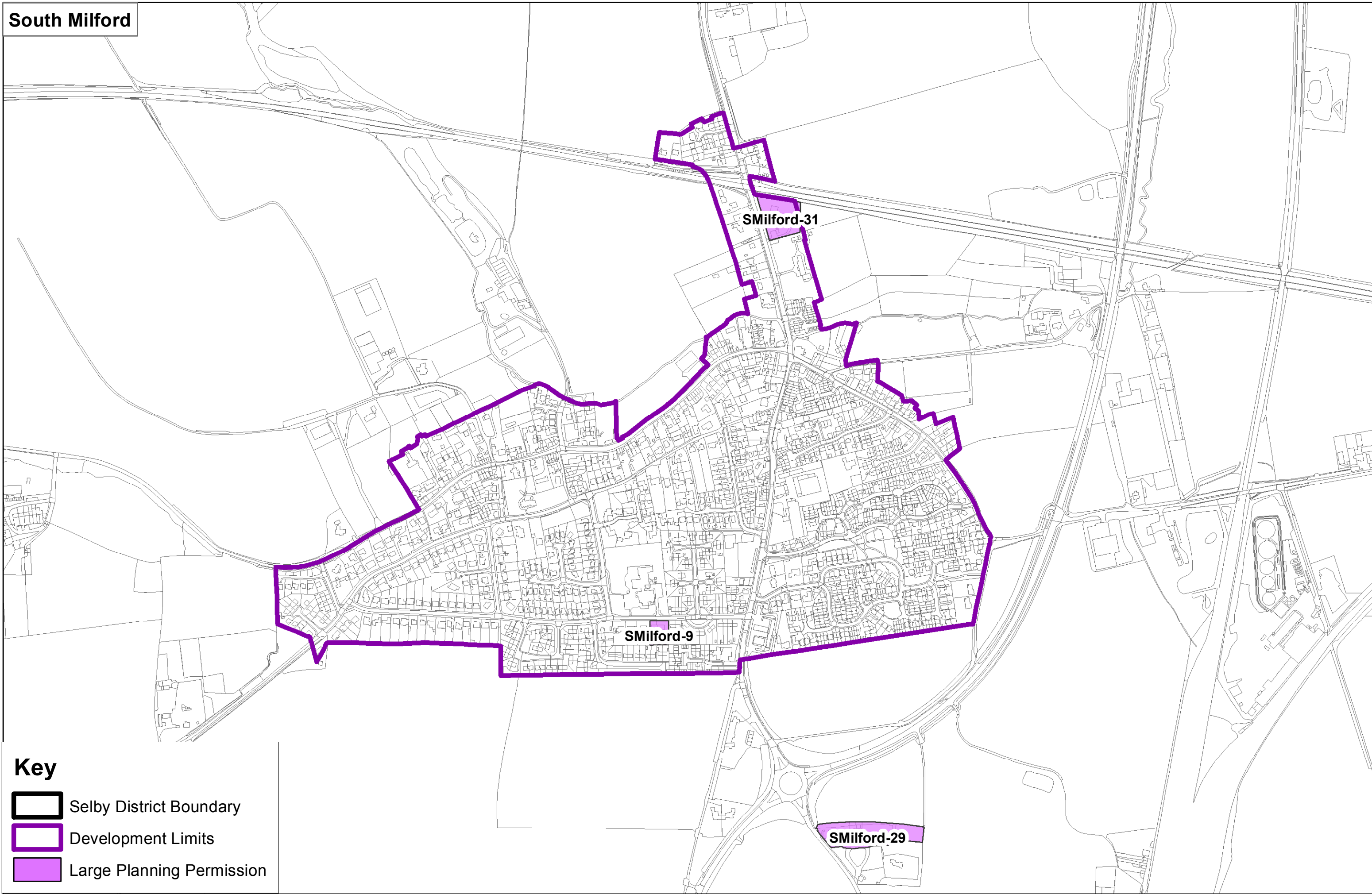
Skipwith






Key

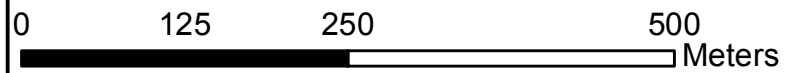
-  Selby District Boundary
-  Development Limits
-  Large Planning Permission



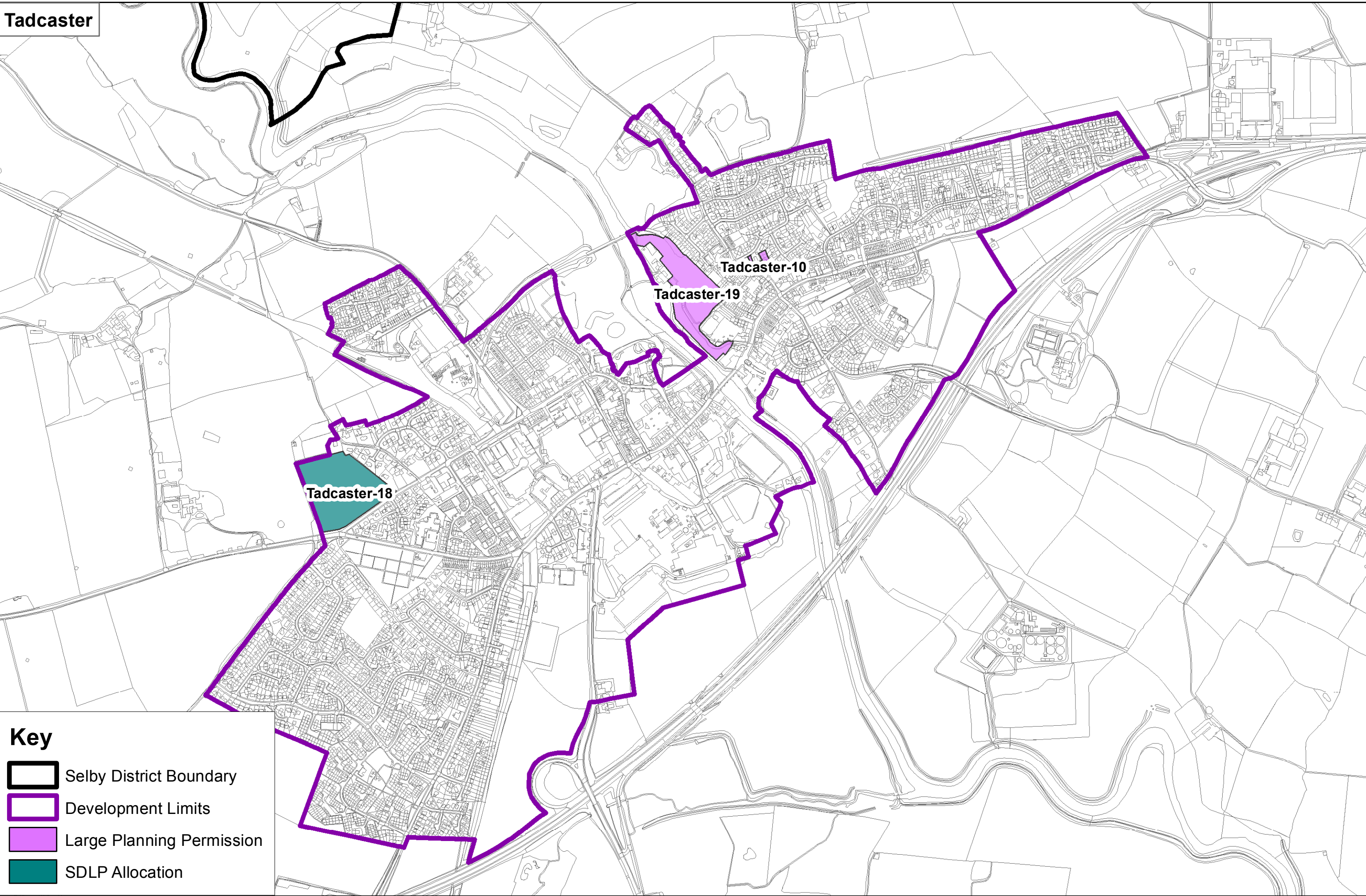


Key

-  Selby District Boundary
-  Development Limits
-  Large Planning Permission




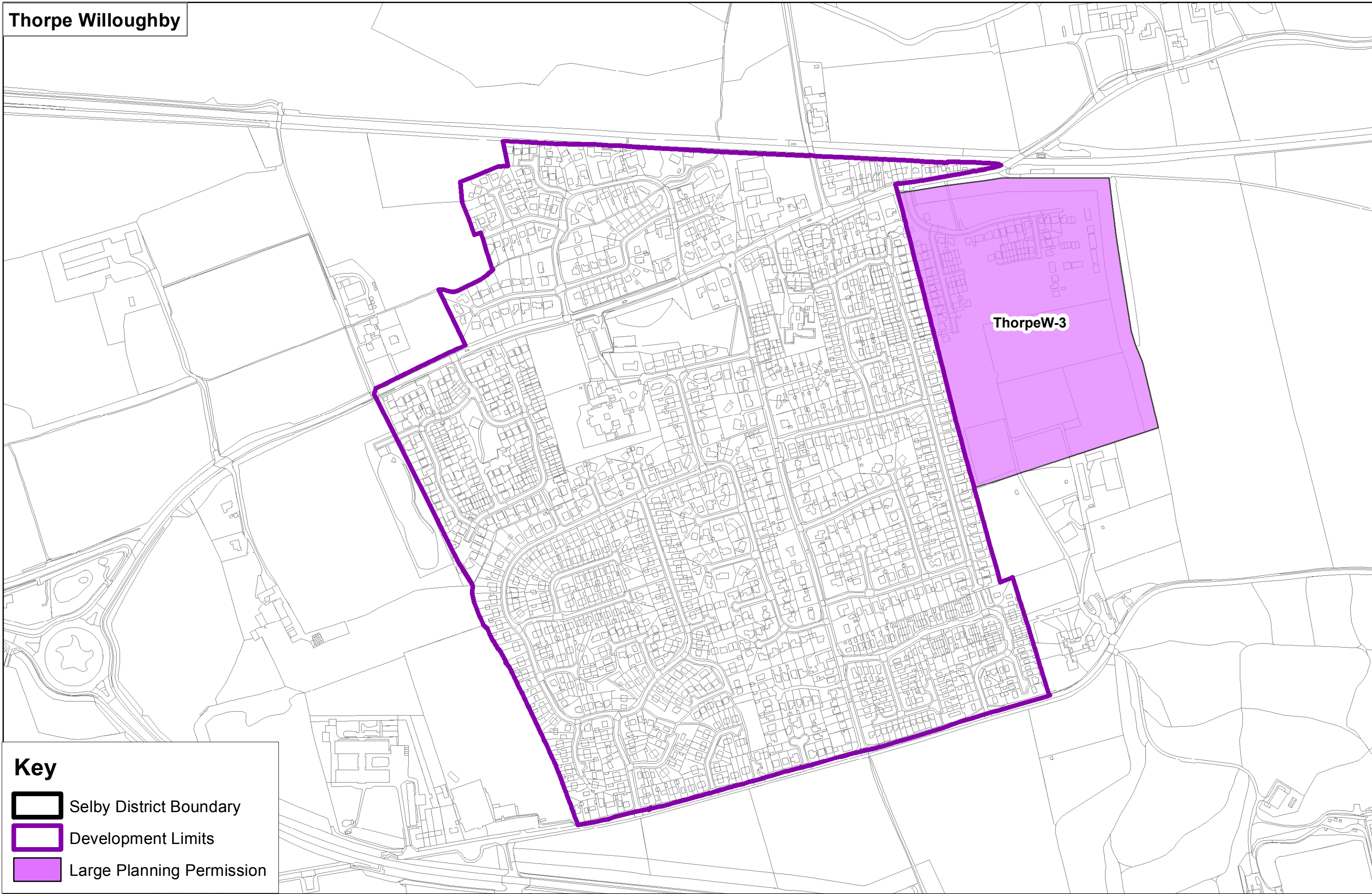
Tadcaster






Key

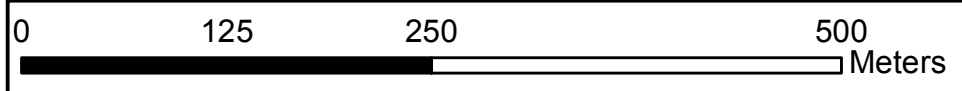
-  Selby District Boundary
-  Development Limits
-  Large Planning Permission
-  SDLP Allocation

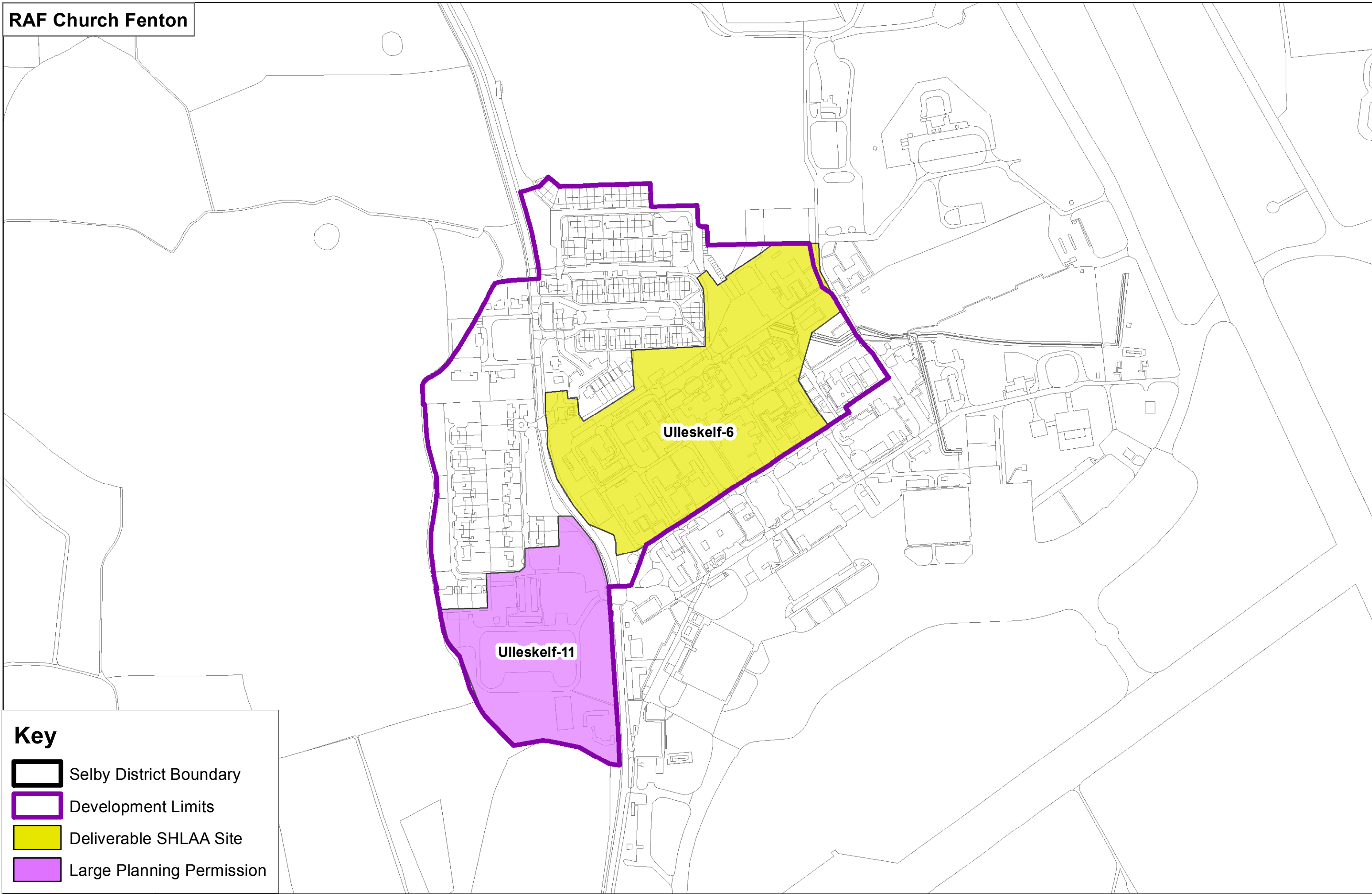








Key


-  Selby District Boundary
-  Development Limits
-  Large Planning Permission



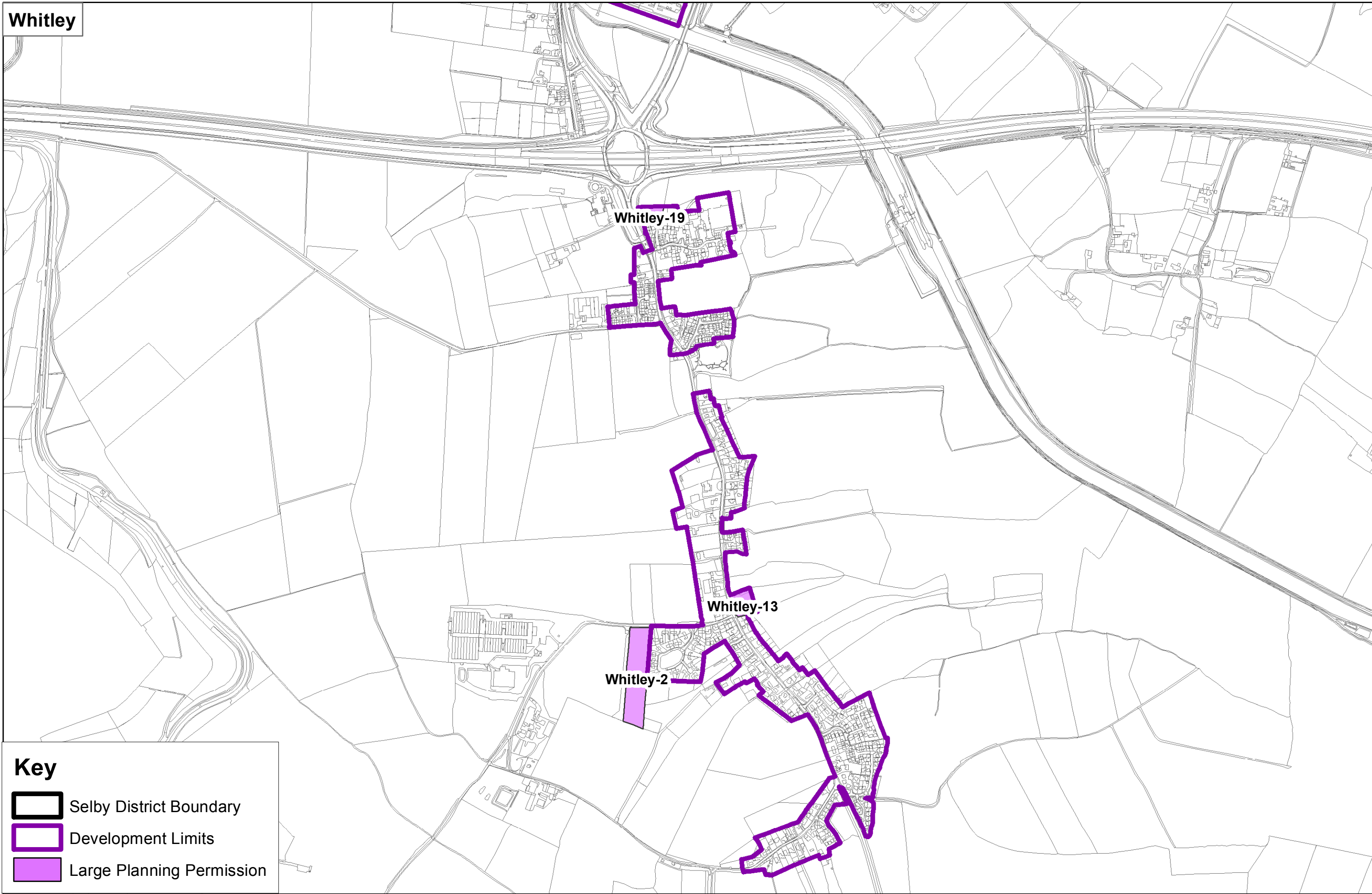


Key




-  Selby District Boundary
-  Development Limits
-  Deliverable SHLAA Site
-  Large Planning Permission

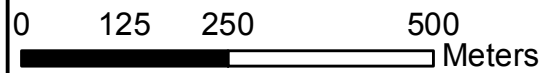


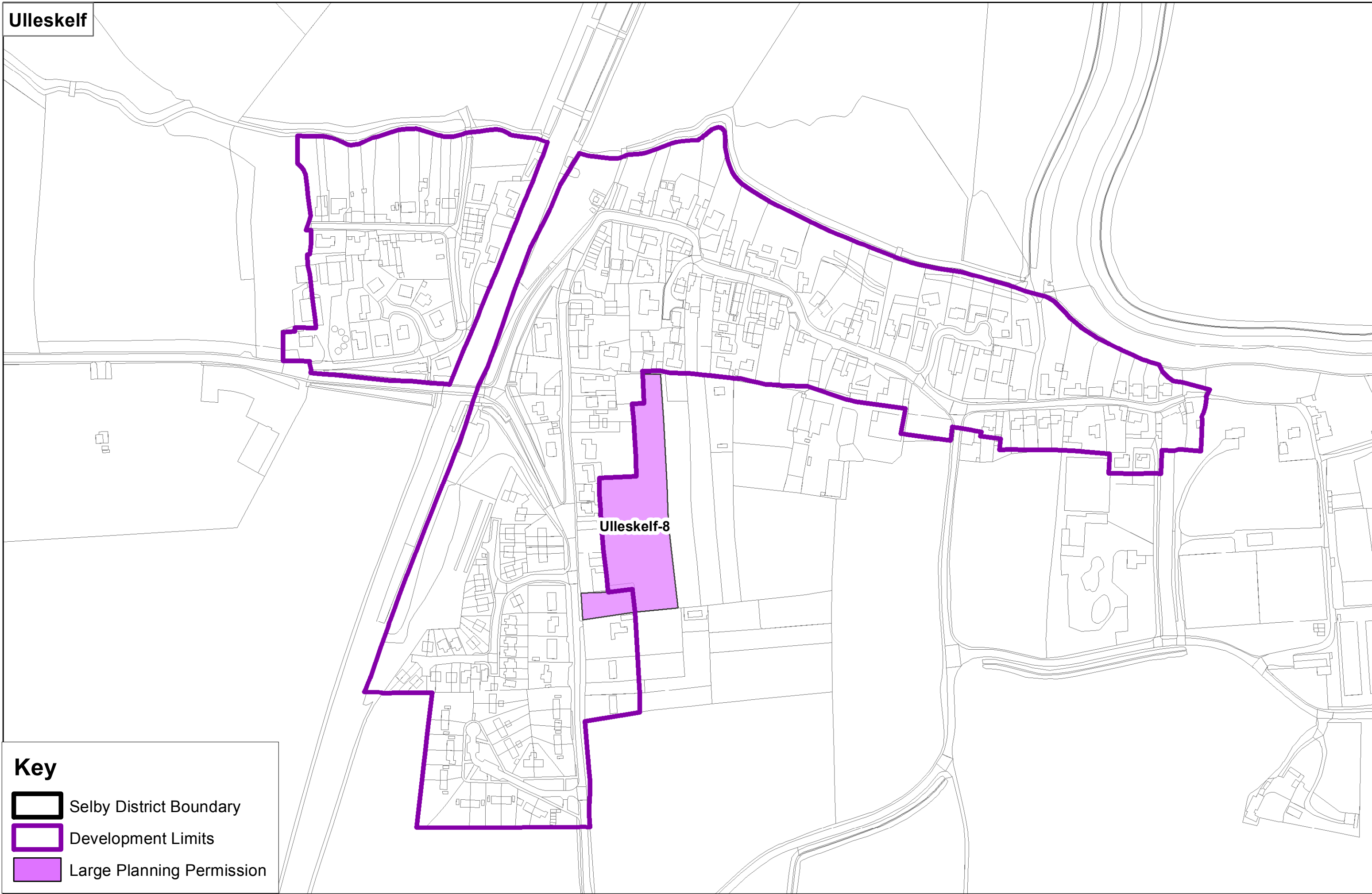
Whitley






Key

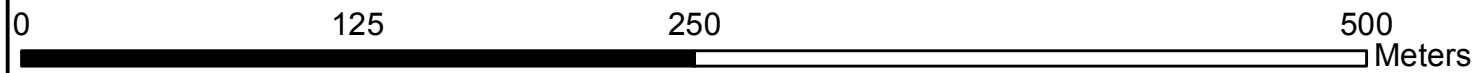
-  Selby District Boundary
-  Development Limits
-  Large Planning Permission



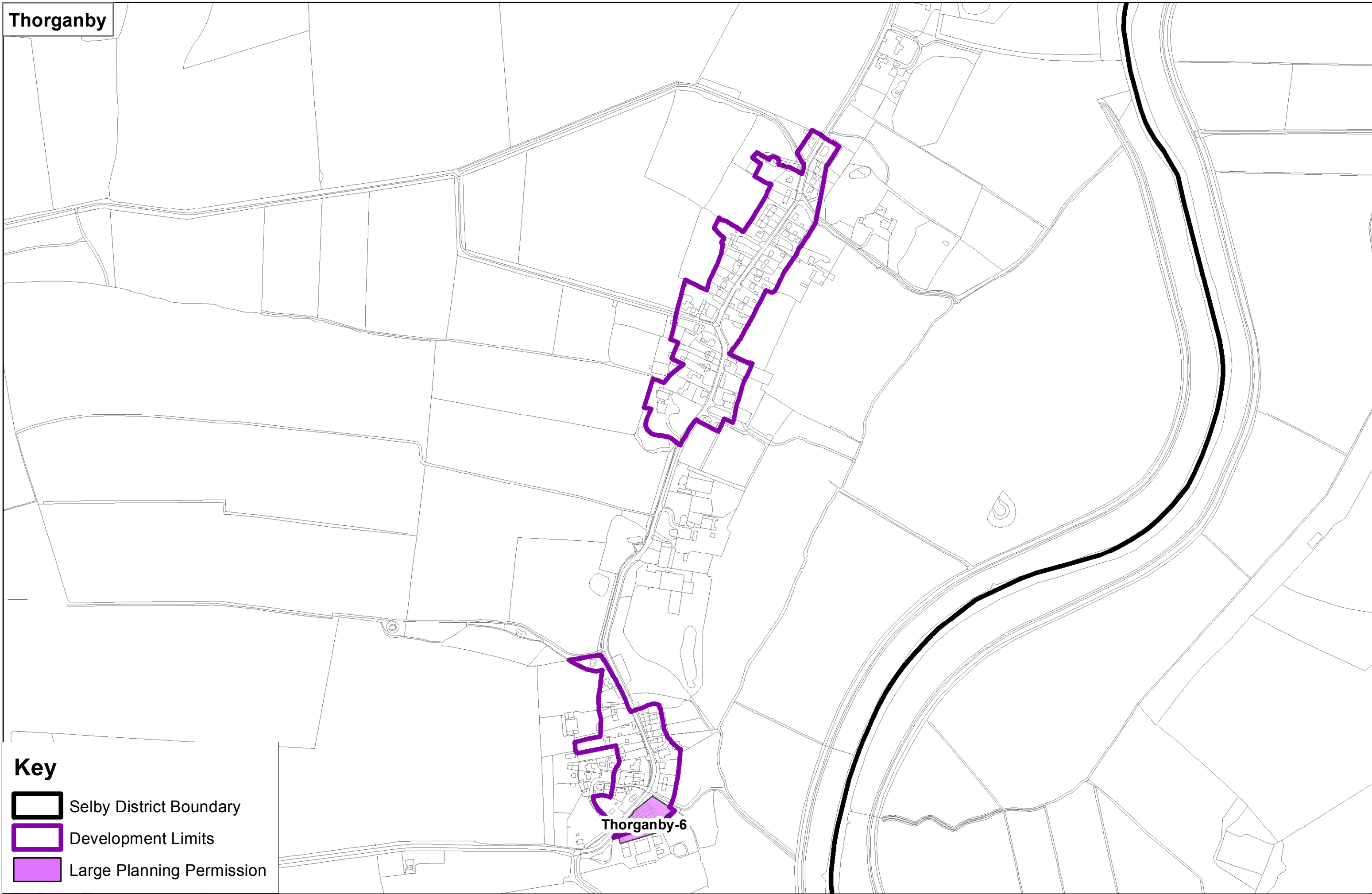


Key




-  Selby District Boundary
-  Development Limits
-  Large Planning Permission

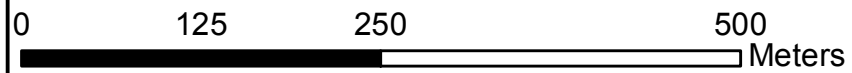


Thorganby



Key

-  Selby District Boundary
-  Development Limits
-  Large Planning Permission



Reproduced from the Ordnance Survey mapping with the permission of the controller of Her Majesty's Stationary Office.
©Crown Copyright. Unauthorised reproduction infringes crown copyright and may lead to prosecution or civil proceedings. Selby District Council 100018656

