

Annex A

**DRAFT Selby District Council Countryside and
Greenspace Assessment**

September 2012



Introduction

- 1.1 The NPPF replaced a number of more detailed planning guidance documents that had previously been used to inform the development of a robust planning evidence base: in this case the former *Planning Policy Statement 17: Planning for Open Space, Sport and Recreation (24th July 2002)* (PPG17). Whilst the Council recognises that this no longer applies, the detailed guidance on undertaking such an assessment has informed this assessment.
- 1.2 The National Planning Policy Framework (NPPF) sets out the requirements for access to greenspace. Paragraph 73 of the NPPF states '*Access to high quality open spaces and opportunities for sport and recreation can make an important contribution to the health and well-being of communities. Planning policies should be based on robust and up-to-date assessments of the needs for open space, sports and recreation facilities and opportunities for new provision. The assessments should identify specific needs and quantitative or qualitative deficits or surpluses of open space, sports and recreational facilities in the local area. Information gained from the assessments should be used to determine what open space, sports and recreational provision is required.*'
- 1.3 Open space is defined by NPPF as '*all open space of public value, including not just land, but also areas of water (such as rivers, canals, lakes and reservoirs) which offer important opportunities for sport and recreation and can also act as visual amenity*'.
- 1.4 Open spaces, sport and recreation all underpin people's quality of life and plays an important role in:
 - Supporting an urban renaissance, Local networks of high quality and well managed and maintained open spaces, and sports and recreational facilities help create urban environments that are attractive, clean and safe. Green spaces in urban areas perform vital functions as areas for nature conservation and biodiversity and by acting as 'green lungs' can assist in meeting objectives to improve air

quality.

- Supporting a rural renewal; the countryside can provide opportunities for recreation, and visitors can play an important role in the regeneration of the economies of rural areas. Open spaces within rural settlements, and accessibility to local sports and recreational facilities contribute to the quality of life and well being of people who live in rural areas.
- Promotion of social inclusion and community cohesion; Well planned and maintained open spaces and good quality sports and recreational facilities can play a major part in improving people's sense of well being in the place they live. As a focal point for community activities, they can bring together members of deprived communities and provide opportunities for people for social interaction.
- Health and well being; Open spaces, sports and recreational facilities have a vital role to play in promoting healthy living and preventing illness, and in the social development of children of all ages through play, sporting activities and interaction with others.
- Promoting more sustainable development; by ensuring that open space, sports and recreational facilities (particularly in urban areas) are easily accessible by walking and cycling, and that more heavily used or intensive sports and recreational facilities are planned for locations well served by public transport.

1.5 The Council recognises that high quality, accessible green spaces help make places attractive to live and work, and that it is important to ensure that they remain high quality in the future.

1.6 This is reflected in the Selby District Core Strategy which provides the strategic framework for future development within the District. Draft Policy CP15 (below) aims to protect and enhance the built and natural environment.

Policy CP15 Protecting and Enhancing the Environment

The high quality and local distinctiveness of the natural and man-made environment will be sustained by:

- 1) Safeguarding and, where possible, enhancing the historic and natural environment including the landscape character and setting of areas of acknowledged importance.**
- 2) Conserving those historic assets which contribute most to the distinct character of the District and realising the potential contribution that they can make towards economic regeneration, tourism, education and quality of life.**
- 3) Promoting effective stewardship of the District's wildlife by:**
 - a) Safeguarding international, national and locally protected sites for nature conservation, including SINCS, from inappropriate development.**
 - b) Ensuring developments retain, protect and enhance features of biological and geological interest and provide appropriate management of these features and that unavoidable impacts are appropriately mitigated and compensated for, on or off-site.**
 - c) Ensuring development seeks to produce a net gain in biodiversity by designing-in wildlife and retaining the natural interest of a site where appropriate.**
 - d) Supporting the identification, mapping, creation and restoration of habitats that contribute to habitat targets in the National and Regional biodiversity strategies and the local Biodiversity Action Plan.**
- 4) Wherever possible a strategic approach will be taken to increasing connectivity to the Districts Green Infrastructure including improving the network of linked open spaces and green corridors and promoting opportunities to increase its multi-functionality. This will be informed by the Leeds City Region Infrastructure Strategy.**
- 5) Identifying, protecting and enhancing locally distinctive landscapes,**

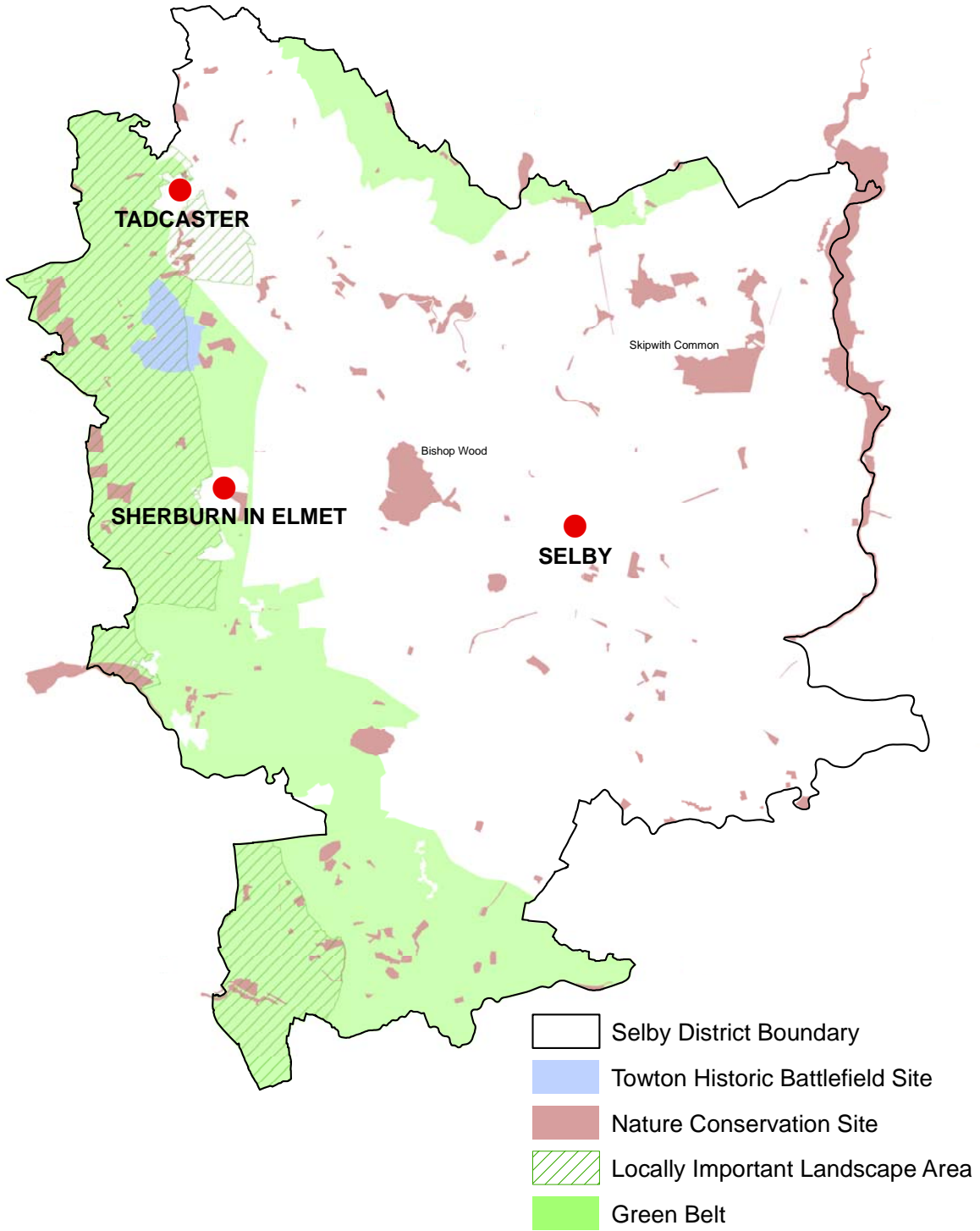
areas of tranquillity, public rights of way and access, open spaces and playing fields through Development Plan Documents.

- 6) Encouraging incorporation of positive biodiversity actions, as defined in the local BAP, at the design stage of new developments or land uses.**
- 7) Ensuring that new development protects soil, air and water quality from all types of pollution.**
- 8) Ensuring developments minimise energy and water consumption, the use of non-renewable resources, and the amount of waste material.**
- 9) Steering development to areas of least environmental and agricultural quality.**

Note: at the time of writing (September 2012) the Core Strategy is currently subject to an Examination in Public and further minor changes may be proposed. However, for the purposes of this assessment CP15 has been used as it sets out the Council's clear aspirations and direction of travel for greenspace over the coming years.

- 1.7 One of the main objectives of policy CP15 identifies the need to protect and enhance locally-distinctive landscapes, areas of tranquillity, public rights of way and access, open spaces and playing fields.
- 1.8 The Core Strategy proposes that 7200 new homes are to be built within the main settlements and some of the larger villages over the next sixteen year period. This proposed growth provides the District with an opportunity to enable better provision through the use of planning agreements. Currently the Core Strategy highlights strategic green assets as set out in figure 1 on the plan overleaf. It does not go into the detail of assets by settlement.

Core Strategy Figure 1: Environmental/Cultural Assets



2.0 Aims of Countryside and Greenspace Assessment

2.1 This assessment provides information to plan for the successful development of open space, sport and recreation provision in Selby District. More specifically, it;

- Reviews and updates the Open Space and Recreation Strategy undertaken in 2006 and assesses if there have been any changes in provision and use.
- Identifies local views and needs.
- Appraises local provision in terms of quality, quantity and accessibility.
- Identifies where there are deficiencies or surpluses in provision and opportunities for enhancement of existing provision, and areas of search for provision of new facilities.
- Derives appropriate open space and recreation provision standards, addressing accessibility (including disabled access), quality and quantity.
- Provides clarity and reasonable certainty for developers and landowners in terms of the local needs and provision when assessing the impact of new development by justifying developer contributions (Section 106 agreements and future Community Infrastructure Levy) and the distribution of contributions to sports and open spaces.
- Informs the development of planning policy.

The Strategy does not cover informal recreation such as the usage of rights of way, footpaths, bridleways or cycle paths, as the nature of usage is too irregular to accurately survey.

2.2 The Selby District Open Space and Recreation Assessment was undertaken in 2006. This assessed all sites within the District and has been used to inform both planning negotiations and LDF documents. There is now a need to update the Council's evidence base to inform

the Countryside and Greenspace Strategy, the emerging Site Allocations and future Community Infrastructure Levy.

2.3 Therefore this technical assessment:

- Provides the Council with a robust evidence base to underpin the Countryside and Greenspace Strategy and the emerging Site Allocations DPD.
- Sets out locally determined provision standards for open space, sport and recreation facilities that the Council can use to determine the needs likely to arise from future developments and therefore what it can reasonably require developers to provide or fund.
- Provides a way of bringing open space, sport and recreation, and planning and management together to help deliver the aims set out in the Countryside and Greenspace Strategy to ensure Selby District is an attractive place to live, work and visit.
- Provides guidance to the Council, Community Engagement Forums and Parish Councils on potential ways to use future developer contributions.

2.4 To ensure the assessment is reflective of current facilities, recently added spaces and facilities (provided through developer contributions) were considered. Alongside these, Change of Use through planning applications and an update of any additional sites and facilities such as privately owned gyms were reviewed.

3.0 The Assessment

3.1 There are 5 steps in the assessment process, as follows:

- Identifying local needs
- Auditing local provision
- Setting provision standards

The two following steps are undertaken in future exercises and not by this study:

- Applying provision standards
- Drafting policies – recommendations and strategic priorities

Identifying local needs

3.2 In terms of openness, fresh air and farmland, the District is well served. Even in Selby Town as the largest settlement, the open countryside is visible and accessible within a five minute walk. Therefore the District can be regarded as rural and very green. However this assessment is concerned with more formal/organised and accessible spaces.

3.3 Assessing local need has been undertaken in a number of ways; a survey of local residents, a survey through meeting with the Districts' town and parish councils, a stakeholder workshop with local sports clubs and other sports providers, and consultation with the 5 Community Engagement Forums.

3.4 The timetable on the overleaf identifies the consultation exercises undertaken to inform the assessment over the past two years.

Figure 2 Consultation on Recreation

Consultation Exercise/Event	What was undertaken and response received
Public consultation September 2010 – 8 th October 2010	The Council published an online survey for 6 weeks. A leaflet drop was made to all schools and a press release on the website. Parish Councils were also informed and posters were put up around the District. 83 responses were received by the Council.
Evening Event Barlby High School September 2010.	An evidence event was held with all Parish Councils to map spaces and services within their parish as a starting point for the study. We also asked Parish Councillors to identify any issues with existing provision and identify future needs.
Engagement with key stakeholders Throughout December 2010.	Meetings with Natural England, Sport England, Groundwork North Yorkshire and Wigan Leisure Trust.
Evening Event with Clubs and Sports Bodies in partnership with Wigan Leisure Trust February 2011	In order to understand the sports clubs needs within the District, clubs were invited to discuss their existing facilities and needs for the future. Following the meeting this was also followed up with submitted forms from clubs throughout the District.
Further Engagement with 5 Community Engagement Forums June/July 2012	The aim of this consultation was to review our initial findings and check that we have all the sites mapped. 27 th June Central CEF 28 th June Southern CEF Thorpe 3 rd July Western CEF 4 th July Eastern CEF 9 th July Tadcaster CEF Several new sites have come forward and have been mapped.
Results Consultation	September – December 2012

Note: Opinions from consultees are not necessarily the view of Access Selby or Selby District Council.

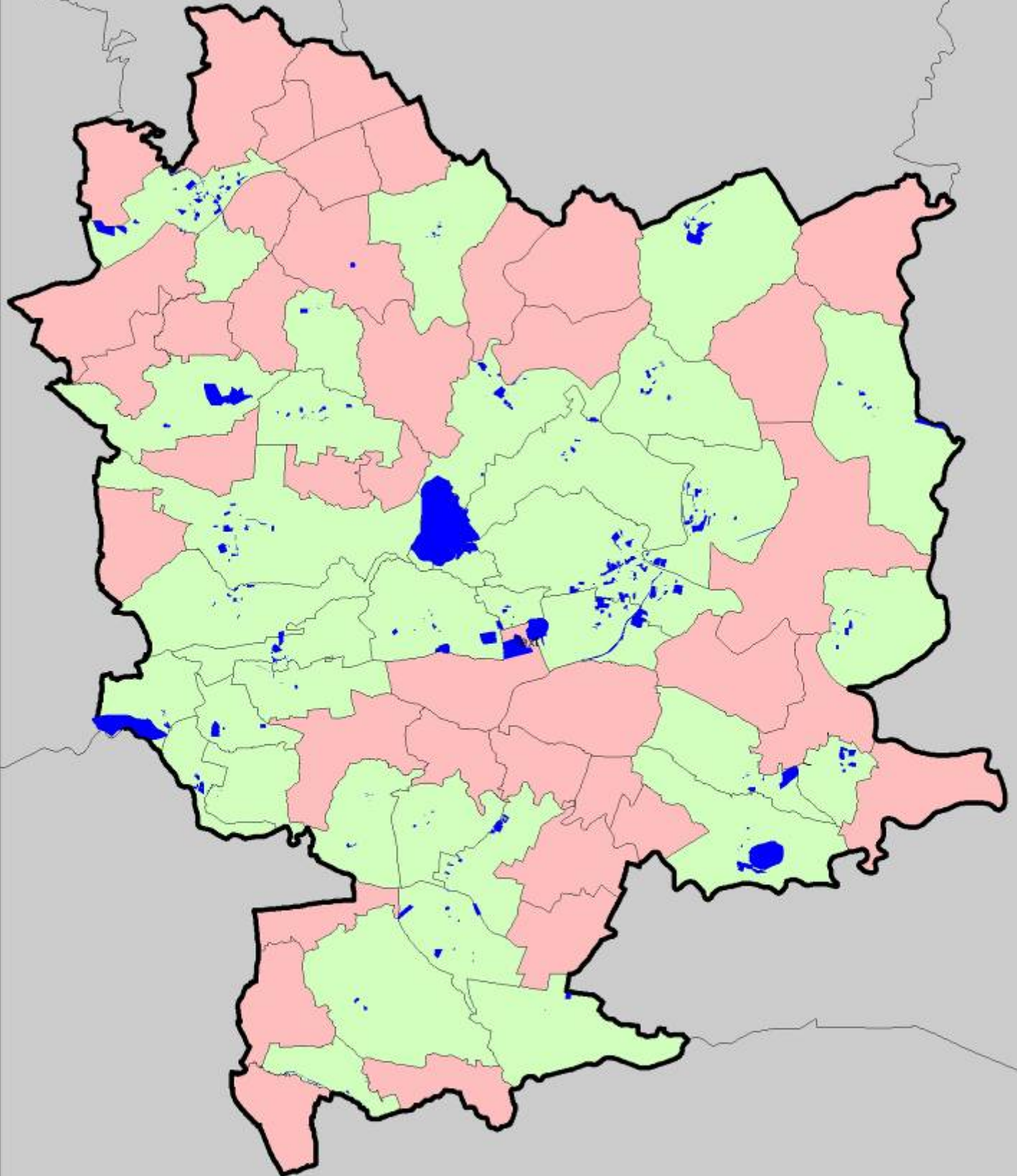
Auditing Local Provision : Distance Thresholds

3.4 The District population of around 82,900 (2010 mid year estimate) is spread out across 3 main market towns as follows:

- Selby 14,350 (17%)
- Sherburn-in-Elmet 6,370 (8%)
- Tadcaster 5,970 (7%)
- The remainder of the District population live in one of the smaller villages or hamlets, or in isolated houses/farms.

3.5 The survey was undertaken on the parishes with larger settlements and a random sample of smaller settlements (Parishes). Statistically speaking, the sample covers 35 out of 74 parishes (47.3% of parishes), however those 35 parishes are home to 71,650 people, or 86.4% of the District population. The map overleaf shows those surveyed parishes; those shown in green have been surveyed, those in red have not.

Surveyed Parishes shown in green.
Sites shown in blue



Reproduced from the Ordnance Survey mapping with the permission of the controller of Her Majesty's Stationary Office. ©Crown Copyright. Unauthorised reproduction infringes crown copyright and may lead to prosecution or civil proceedings. Selby District Council 100018556

Parishes



3.6 Residents in this rural District cannot realistically expect to have the same level of access to the full range of different types of open spaces and sport and recreation facilities normally available in more densely populated urban areas. This means that residents will generally have to travel further than most urban residents to access some forms of provision. Nonetheless, residents of small villages expect to have basic facilities, such as a village green or recreation ground and village hall, either within or immediately adjacent to their village. Some forms of provision such as country parks are likely to be found almost exclusively in rural areas - and others such as indoor skiing almost exclusively in urban ones.

Typology of Provision

3.7 PPG17 set out a typology of provision of green spaces that planning authorities should take into consideration, and as best practice the Council has used the same one in the assessment of local spaces.

Figure 3: Typology of Provision

Type	
Parks and gardens	Including urban parks, country parks and formal gardens
Natural and semi-natural urban green spaces	Including woodlands, urban forestry, scrub, grasslands (e.g. down lands, commons and meadows) wetlands, open and running water, wastelands and derelict open land and rock areas (e.g. cliffs, quarries and pits);
Green corridors	Including river and canal banks, cycleways, and rights of way;
Outdoor sports facilities (with natural or artificial surfaces and either publicly or privately owned)	Including tennis courts, bowling greens, sports pitches, golf courses, athletics tracks, school and other institutional playing fields, and other outdoor sports areas;
Amenity greenspace (most commonly, but not	Including informal recreation spaces, green spaces in and around housing, domestic

exclusively in housing areas)	gardens and village greens;
Provision for children and teenagers	Including play areas, skateboard parks, outdoor basketball hoops, and other more informal areas (e.g. 'hanging out' areas, teenage shelters);
Allotments,	Including community gardens, and city (urban) farms;
Cemeteries and churchyards;	Of all denominations, including landscaped areas as well as yards and hard standing
Accessible countryside in urban fringe areas;	
Civic spaces,	including civic and market squares, and other hard surfaced areas designed for pedestrians.

3.8 Access to open space, sports and recreation therefore is varied by type, as each settlement generally has some amenity open space, but formal sports provision is generally provided in the three market towns, or in other Districts. Indeed, the proximity to large urban centres of York and Leeds, and to a lesser extent Doncaster, Goole and Castleford/Wakefield is clearly a factor in where people travel to recreate. As such the accessibility assessment acknowledges that the population is unlikely to have the same “on the doorstep” access to a full range of facilities when compared with more urbanised areas.

3.9 At the more local level for informal sports/recreation areas, the accessibility has been assessed using the survey responses from the public. The analysis of this range of data shows that a **15-minute** travel time is considered acceptable, but the distance that this represents depends on the type of facility and the mode of transport. Thus the effective catchment of a particular open space or facility can be broken down in to one of three types as shown in the table overleaf:

Significance	Description	Uses	Distance threshold
Neighbourhood	Smaller facilities which will tend to attract almost all of their users from the local area such as a single neighbourhood, Parish or village. Due to the rural nature of the District, most users of these facilities will walk to them – up to 2km.	<ul style="list-style-type: none"> • Children & Young people (incl schools) • Amenity green spaces 	2km walk
Local	Larger facilities which will tend to attract a significant proportion of their users from more than the local area eg at least two Parishes share the facility, but both/all may consider it “theirs”. Due to the rural nature of the District, a 5km cycling threshold is placed upon these facilities, which is also often walkable if there is a safe route.	<ul style="list-style-type: none"> • Green corridors • Parks and gardens • Semi- and natural green space • Cemeteries • Allotments 	5km cycle (also potentially walkable)
District	In the context of the local authority area these spaces or facilities are of a size, scarcity or specialist interest that there is no sense in trying to achieve a pattern of accessible provision across the local authority area. They attract the highest number of users, mainly from throughout the local authority area but possibly wider afield, and therefore have a large effective catchment and high distance threshold. Due to the rural nature of the District, a 10km driving/public transport threshold is placed upon these facilities.	<ul style="list-style-type: none"> • Sports pitches, leisure centres • Civic spaces 	10km drive

Distance thresholds in the context of national standards/advice and neighbouring authorities;

3.10 There are a range of national indicators/standards and suggested thresholds from national bodies including sports governing bodies, Government and arms'-length government bodies (eg Natural England). Other Local Authorities have also undertaken this type of study and developed their own local standards that may be used to inform our own studies. On this basis, City of York and Ryedale District offer meaningful comparators. The table on the overleaf summarises the distance thresholds:

Figure 4: National standards and neighbouring authorities

Item	National standard / governing body etc	Ryedale District	City of York
Type		Rural	Urban
Population		51,700	193,599
Relevance	National context	North Yorkshire rural Authority with similar characteristics to Selby	Local influential city and close neighbour to Selby
Parks and gardens	No standards	15 minute walk 30 minute drive	20 minute walk (City Park) 15 minute walk (local park)
(Semi-) Natural green space	- 2ha/1000pop - 300m - 20ha within 2km -100ha within 10km (English Nature) - 2ha woodland within 500m - 20ha woodland within 4km (Woodland Trust)	15 minute walk	15 minute walk
Green Corridors	No standards	No standard	No standard

Item	National standard / governing body etc	Ryedale District	City of York
Sports Pitch	No standards, but Comprehensive Performance Assessment highlights the % of the population within 20 minutes of a range of 3 sports facility types, one of which must be quality assured.	- 15 minute walk (urban) - 20 minute drive (rural)	- 15 minute walk (local grass pitches/bowling greens etc) - 20 minute drive or public transport to Golf - 20 minute walk or public transport to synthetic pitches
Amenity Green Space	No standards	See (Semi-) natural green space	5 minute walk
Children and Young People	- 100sqm LAP within 100m - 400sqm LEAP within 400m - 1000sqm NEAP within 1km or 15 mins (NPFA)	- 10 minute walk (children) - 15 minute walk (teenagers) - 20 minute drive time (rural)	- 10 minute walk (children) - 15 minute walk (teenagers)
Cemeteries/church yards	No standards	No standard	No standard
Allotments	No standards	- 15 minute walk (rural) - 15 minute drive (urban)	15 minute walk
Civic Spaces	No standards	No standard	No standard

3.11 Although the survey response rate was relatively low, local distance thresholds provided by the survey (15 minutes travel) is broadly consistent with thresholds of our neighbours (in Figure 4). Therefore it can be considered realistic and representative for use in mapping accessibility in our District.

Auditing Local Provision

3.12 The clubs and users of formal open space (such as sports pitches) have also been surveyed to meet specific requirements on pitches set out by Sport England's '*Towards a Level Playing Field*'.

- 3.13 In order to assess supply, the Council commissioned *Groundwork North Yorkshire* in 2010/11 to undertake an audit of local provision throughout the District using a suite of standard audit forms set out in Figure 3, to assess if they are fit for purpose. The standard forms are designed to evaluate the quality and value of different forms of provision.
- 3.14 Firstly a list of open spaces was compiled using a number of existing sources.
- Data from Parish Councils engagement who had identified sites within their Parish.
 - Parish services survey – part of the existing evidence base for the Local Development Framework. This is a biannual assessment of services within each Parish in the District.
 - The Council Open Space and Recreation Strategy assessment 2006
 - Recent planning permissions
 - GIS and Aerial photography data
 - Local knowledge
- 3.15 The focus of the study was the larger settlements of Selby, Sherburn in Elmet and Tadcaster, the main Designated Service Villages (as defined in the Core Strategy) and a sample of the smaller secondary villages (as defined in the Core Strategy). This is because it was considered that this is where the majority of provision will be located, while the remaining smaller villages and hamlets would not generally be expected to have larger facilities to survey.
- 3.16 The approach to auditing existing spaces focussed on assessing sites on their primary use, ignoring the wider benefits (for example a football pitch was assessed as a football pitch, and not for its landscape and visual amenity values).
- 3.17 The assessment of the quantity of open space in District (in terms of

hectares) has then been published by District and then by Community Engagement Forum area (CEF areas identified in figure 5) as raw figures. These Maps have then been cross checked at these CEF meetings in June & July 2012 to check accuracy with those who live in the communities. Some updates to the maps were made.

3.18 In order to determine the level of access to recreation and open space within the District, the assessment of accessibility is based on parish population and the 2km, 5km or 10km zones around the facilities. A traffic light model has been developed to show those parishes that have good or poor access to each type of open space. For simplicity it is assumed that:

- Where a parish lies wholly within the zone, then the whole parish population is able to access those facilities relatively easily. These parishes will be highlighted in **green**.
- Where a Parish lies wholly outside the zones, then it is assumed that the whole parish population cannot easily access those facilities and will be shown in **red**.
- Where a parish lies partly within those zones, then the judgement of accessibility is made as follows:
 - Mostly within the zones: the whole parish population is able to access those facilities relatively easily shown in **green**.
 - About half within the zones: around half the parish population cannot easily access those facilities highlighted in **amber**. For statistical purposes the calculations will assume half the parish population.
 - Mostly outside of the zones: the whole parish population cannot easily access those facilities shown in **red**.

3.19 **An example of the traffic light method:**

In the example overleaf, the parish of 150 people interacts with four zone types.

- It is wholly within the sports zone, so 150 people have good access to sport.

- It is about half in the amenity green space zone, so it is assumed that 75 people have access to amenity green space
- It is mostly inside the children's play zone, so that is classed as full access
- It is mostly outside the green corridor zone, so it is classed as no access

Figure 5: example of traffic light scoring method

Category	Green corridor	Amenity green space	Sports	Childrens' play
PARISH				

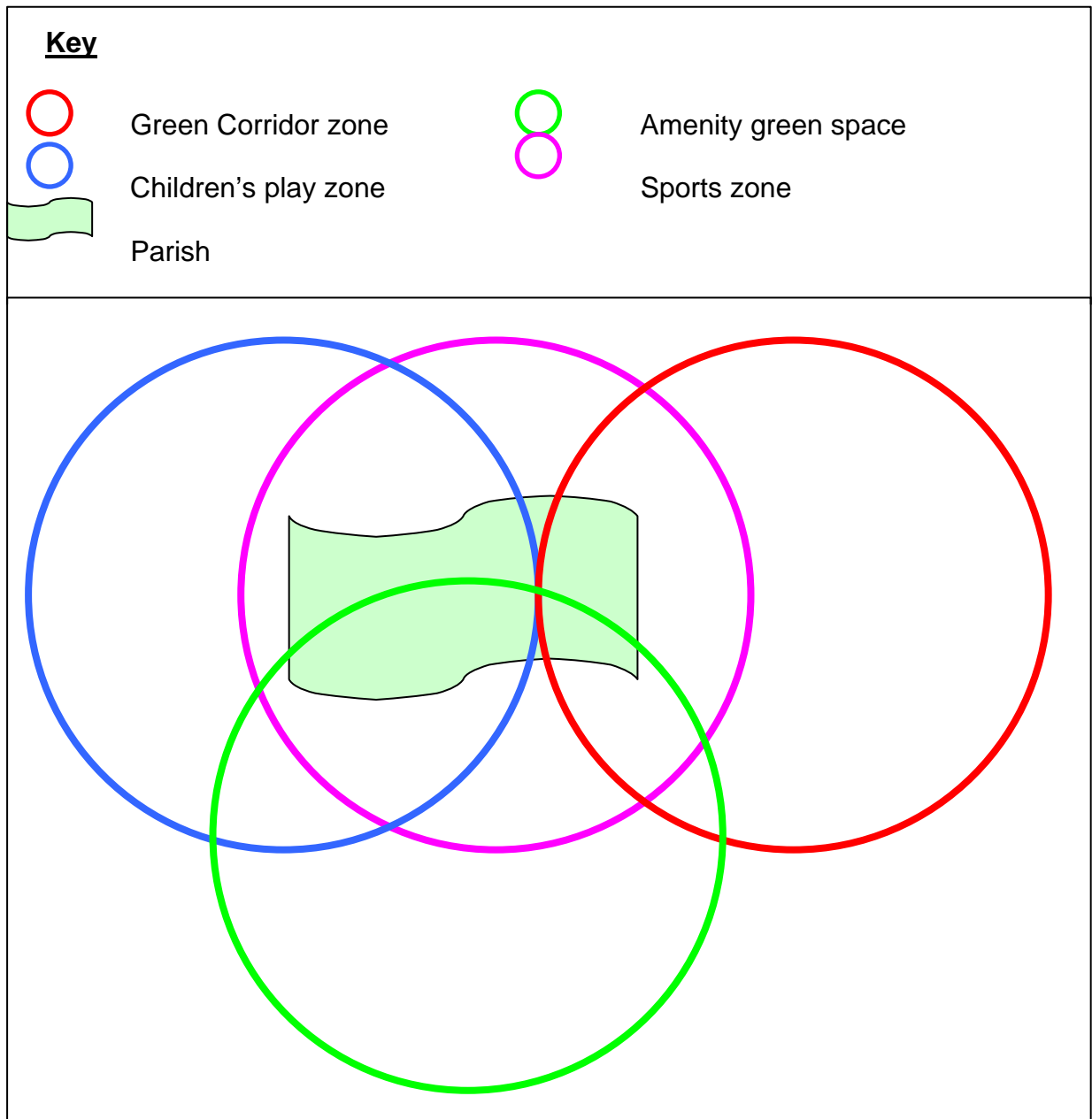


Figure 6: Parish access to open space and recreation by typology.

Using the above method, each Parish in the District has been scored. The findings are presented in the table below.

Parish (Green text denotes a surveyed parish)	Pop (2001 Census)	Parks & Gardens (5km)	Natural- Semi-natural green space (5km)	Green Corridors (5km)	Amenity green space (2km)	Children & young people (inc schools) (2km)	Cemeteries & Church Yards (5km)	Allotment Gardens (5km)	Civic spaces (10km)	Golf (10km)	Cricket (10km)	Bowls (10km)	Rugby (10km)	Tennis (10km)	Outdoor sports (10km)	
ACASTER SELBY	50	Yellow				Red										
APPLETON ROEBUCK	720	Yellow	Yellow					Yellow								
BALNE	250	Red					Red	Red	Red					Red		
BARKSTON ASH	340															
BARLBY WITH OSGODBY	4,800															
BARLOW	800				Red											
BEAL	780	Red							Red					Yellow		
BIGGIN	140				Red											
BILBROUGH	330	Yellow		Yellow	Red			Yellow	Yellow							
BIRKIN	140							Yellow	Yellow							
BOLTON PERCY	310															
BRAYTON	5,530															
BROTHERTON	730								Red							
BURN	470				Yellow											

Parish (Green text denotes a surveyed parish)	Pop (2001 Census)	Parks & Gardens (5km)	Natural- Semi-natural green space (5km)	Green Corridors (5km)	Amenity green space (2km)	Children & young people (inc schools) (2km)	Cemeteries & Church Yards (5km)	Allotment Gardens (5km)	Civic spaces (10km)	Golf (10km)	Cricket (10km)	Bowls (10km)	Rugby (10km)	Tennis (10km)	Outdoor sports (10km)	
BURTON SALMON	430															
BYRAM CUM SUTTON	1,360															
CAMBLESFORTH	1,540															
CARLTON	1,870															
CATTERTON	60															
CAWOOD	1,670															
CHAPEL HADDLESEY	210															
CHURCH FENTON	1,180															
CLIFFE	1,340															
COLTON	150															
CRIDLING STUBBS	170															
DRAX	410															
EGGBOROUGH	1,850															
ESCRICK	1,340															
FAIRBURN	830															
GATEFORTH	240															

Parish (Green text denotes a surveyed parish)	Pop (2001 Census)	Parks & Gardens (5km)	Natural-Semi-natural green space (5km)	Green Corridors (5km)	Amenity green space (2km)	Children & young people (inc schools) (2km)	Cemeteries & Church Yards (5km)	Allotment Gardens (5km)	Civic spaces (10km)	Golf (10km)	Cricket (10km)	Bowls (10km)	Rugby (10km)	Tennis (10km)	Outdoor sports (10km)
GRIMSTON	50														
HAMBLETON	1,800							Yellow							
HEALAUGH	160				Yellow				Red				Yellow		
HECK	230	Red			Yellow		Red	Red	Red					Red	
HEMINGBROUGH	1,970	Red						Yellow					Yellow		
HENSALL	850	Red			Red			Yellow							
HILLAM	780								Yellow						
HIRST COURTNEY	320				Red										
HUDDLESTON WITH NEWTHORPE	100				Red				Red						
KELFIELD	490														
KELLINGTON	990	Red													
KIRK SMEATON	380	Red			Red		Red	Red	Red	Red	Yellow	Red		Red	
KIRKBY WHARFE WITH NORTH MILFORD	100														
LEAD	30	Yellow	Yellow	Yellow	Red			Yellow	Red						
LITTLE FENTON	110														

Parish (Green text denotes a surveyed parish)	Pop (2001 Census)	Parks & Gardens (5km)	Natural- Semi-natural green space (5km)	Green Corridors (5km)	Amenity green space (2km)	Children & young people (inc schools) (2km)	Cemeteries & Church Yards (5km)	Allotment Gardens (5km)	Civic spaces (10km)	Golf (10km)	Cricket (10km)	Bowls (10km)	Rugby (10km)	Tennis (10km)	Outdoor sports (10km)
LITTLE SMEATON	300														
LONG DRAX	150														
MONK FRYSTON	1,010														
NEWLAND	230														
NEWTON KYME CUM TOULSTON	280														
NORTH DUFFIELD	1,290														
OXTON	20														
RICCALL	2,470														
RYTHER CUM OSSENDYKE	250														
SAXTON WITH SCARTHINGWELL	580														
SELBY	14,350														
SHERBURN IN ELMET	6,370														
SKIPWITH	290														
SOUTH MILFORD	2,240														
STAPLETON	60														
STEETON	30														

Parish (Green text denotes a surveyed parish)	Pop (2001 Census)	Parks & Gardens (5km)	Natural- Semi-natural green space (5km)	Green Corridors (5km)	Amenity green space (2km)	Children & young people (inc schools) (2km)	Cemeteries & Church Yards (5km)	Allotment Gardens (5km)	Civic spaces (10km)	Golf (10km)	Cricket (10km)	Bowls (10km)	Rugby (10km)	Tennis (10km)	Outdoor sports (10km)
STILLINGFLEET	420														
STUTTON WITH HAZLEWOOD	980														
TADCASTER	5,970														
TEMPLE HIRST	130														
THORGANBY	380														
THORPE WILLOUGHBY	2,720														
TOWTON	240														
ULLESKELF	920														
WALDEN STUBBS	70														
WEST HADDLESEY	200														
WHITLEY	900														
WISTOW	1,280														
WOMERSLEY	370														
DISTRICT TOTAL	82,900	70145	80960	81280	74335	82850	79600	71875	64575	79655	82710	82520	79955	79550	82900
District % meeting threshold	-----	84.61	97.66	98.05	89.67	99.94	96.02	86.70	77.90	96.09	99.77	99.54	96.45	95.96	100.00

Setting Provision Standards

3.20 Using this date, local standards for the typologies may be developed, including:

- A quantitative analysis (how much new provision may be required)
- A qualitative analysis (against which to measure the need for improvement/ enhancement/ redevelopment of existing facilities)
- An accessibility component (including distance thresholds and the cost of using a facility)

3.21 Provision standards are set for the current population and include the future projected population of the District to assess the impact of this growth.

4.0 Results

- 4.1
- All sites mapped (by typology) using GIS.
 - A District-wide chapter provides an updated District map of provision and green infrastructure. This section identifies no surpluses, and some indicated deficiencies. An assessment of quality and future needs to inform the priorities for the District as a whole.
 - Due to the number of dispersed settlements, the results of other areas are grouped into 5 separate chapters by Community Engagement Forum areas (as identified in Figure 5 below). Each chapter summarises the audit of spaces, and identifies surpluses and deficiencies, and local priorities for each CEF area.
 - Finally a chapter identifying local standards by typology is used to guide any future developer contributions.

Applying Provision Standards

- 4.2 By applying local standards, the assessment identified deficiencies and surpluses in provision for those uses/types that standards have been developed.
- 4.3 In addition to assessing current growth forecasts, future needs were assessed through the analysis of socio-demographic trends, trends in the popularity of different activities, and the impact of wider planning policy objectives in terms of population projections. This took account of planned housing growth and local information provided by the clubs and sports associations. Future shortfalls were identified by type and anticipated provision requirements to inform both future developer contributions negotiations and Site Allocations.

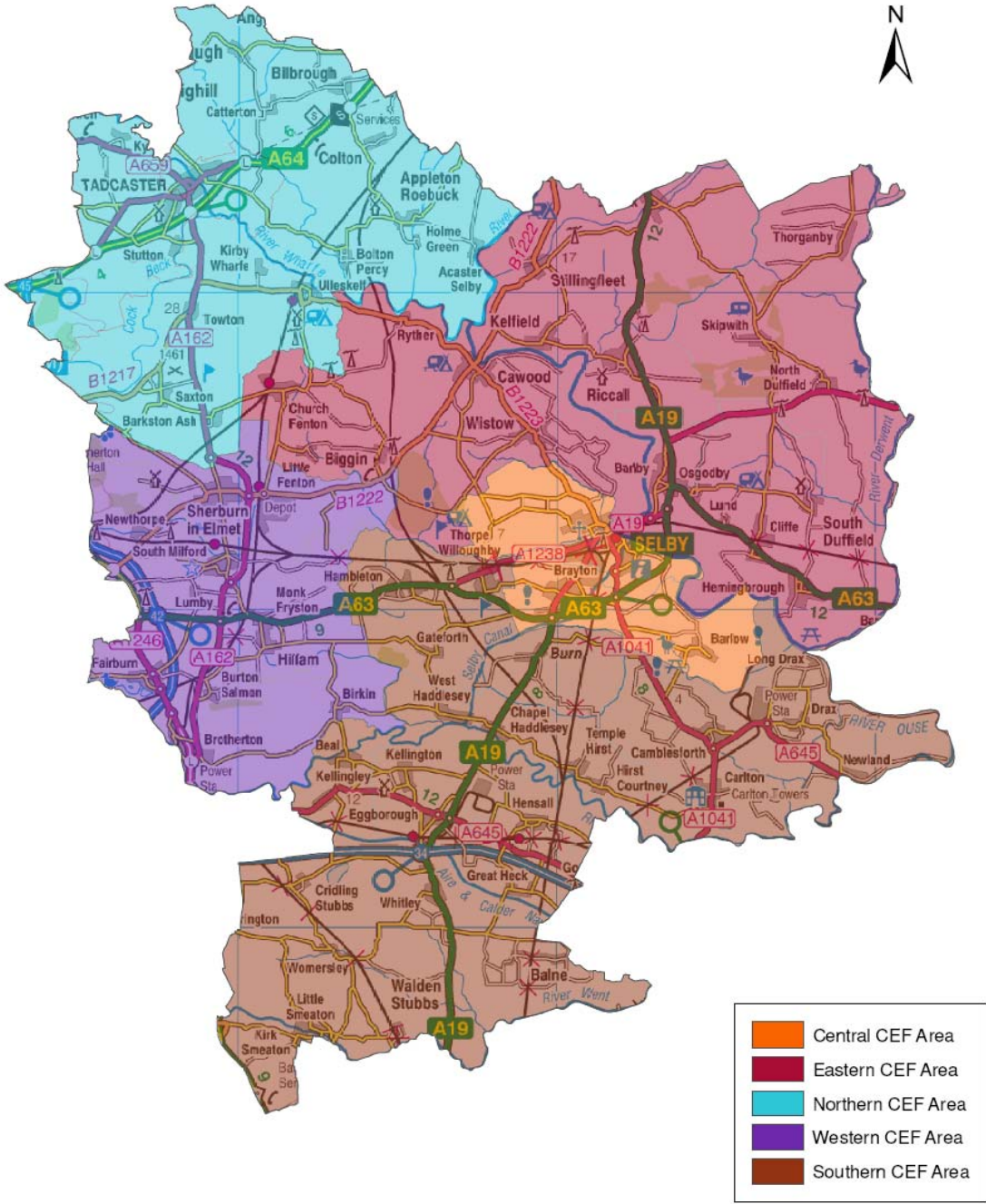
Drafting policies – recommendations and strategic priorities

4.4 The assessment provides information to support the Council's Countryside and Greenspace Strategy, and information that may be developed further in future Local Plan documents, and cover the following (as appropriate);

- The protection of existing provision.
- The enhancement of existing provision.
- Surpluses in existing provision.
- Provision that may be relocated, including broad areas of search.
- Broad areas of search for additional provision to meet existing needs.
- Broad areas of search for additional provision required as a result of new development.
- Appropriate thresholds for residential and commercial development.

However, the actual setting of policies is done in another document such as through the Local Plan or Community Infrastructure Levy where formal status may be applied to it; This study is merely the background evidence to support it.

Figure 7 Selby Community Engagement Forum Areas



5.0 Chapter 1 Selby District – wide provision and access.

5.1 Below is map and supporting summary of how well provided the district is in the terms of different types of open space, sport and recreation provision:

Allotments

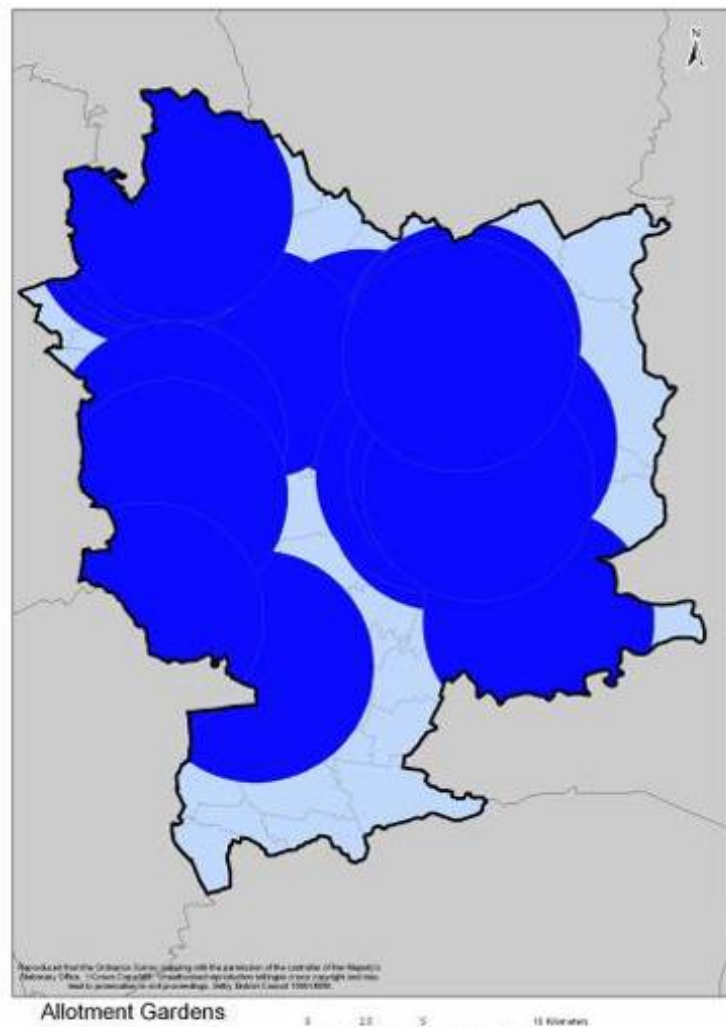


Figure 8 – Provision of Allotments and 5km buffer of access

5.2 The district has a good provision of allotments and most areas are within fifteen minutes travel time of one. The exception to this is some of the more remote settlements on the outskirts of the district, particularly to the south and the east.

Amenity Greenspace

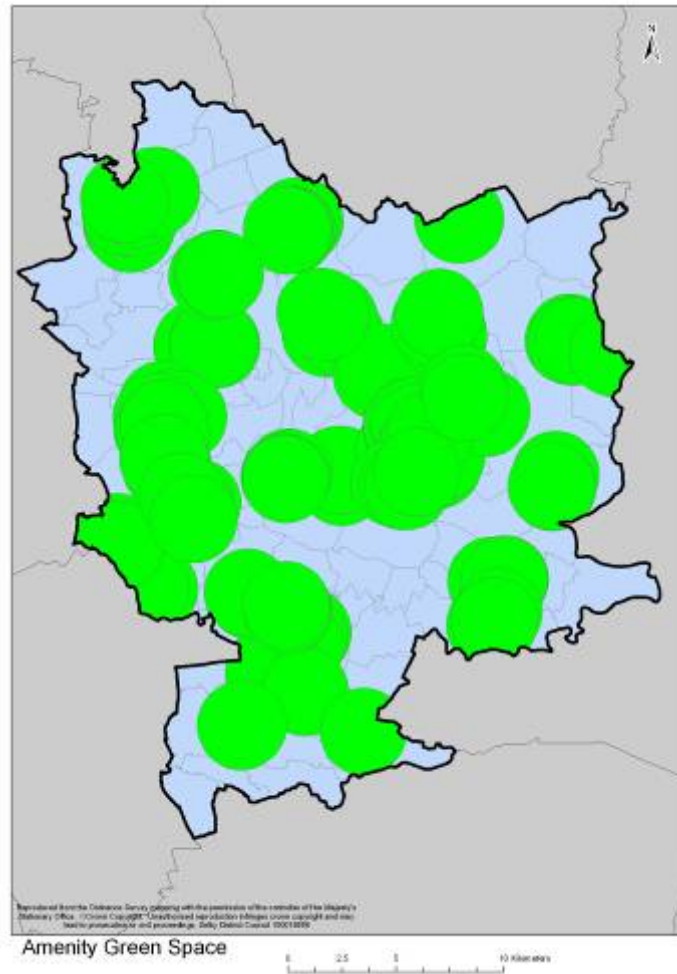


Figure 9 – Provision of Amenity Greenspace and 2km buffer of access

- 5.3 There is a reasonable provision of amenity greenspace in the district but this is mainly concentrated in the towns and larger villages. Although many of the smaller villages also have access to amenity greenspace, some of them, particularly in the south of the district have poor access and would benefit from some local provision in future.

Bowls



Figure 10 – Provision of Bowls and 10km buffer of access

- 5.4 There is an excellent provision of bowls across the district with nearly every settlement having access within the desired fifteen minute travel time. The only exception is the most remote settlements on the fringes of the southern border.

Churchyards and Cemeteries

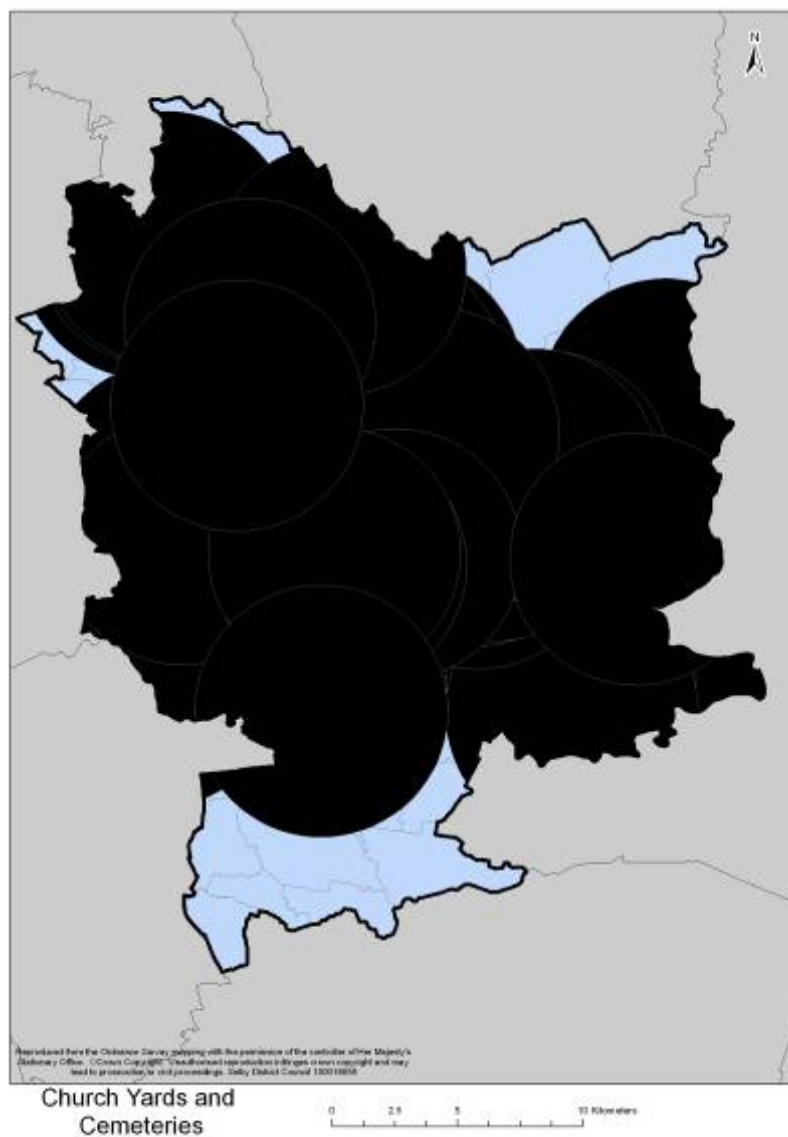


Figure 11 – Provision of Bowls and 5km buffer of access

- 5.5 All settlements apart from those in the southernmost rural areas have good access to churchyards and cemeteries.

Civic Spaces

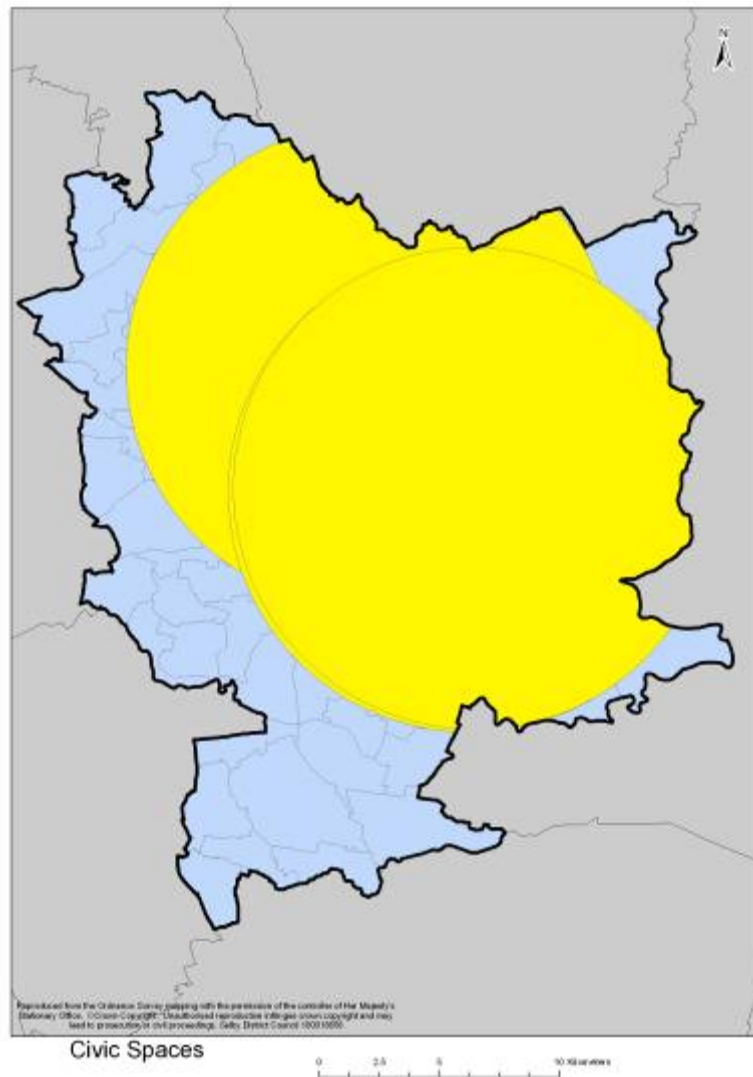


Figure 12 – Provision of Civic Space and 10km buffer of access

- 5.6 Civic Space is present in Selby town which is the main urban area. As one would expect, civic space is not generally found in the rural areas (apart from Cawood which enjoys a civic space).

Cricket

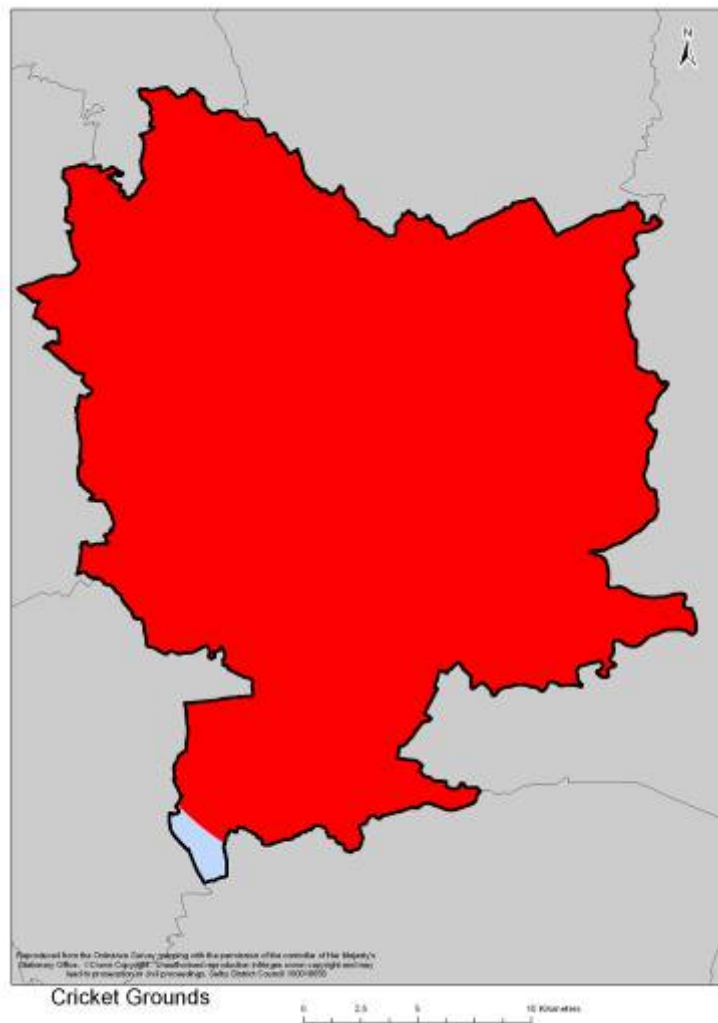


Figure 13 – Provision of Civic Space and 10km buffer of access

- 5.7 There is an excellent provision of cricket facilities across the district. Only the southernmost corner of the District is outwith the desired fifteen minute travel time.

Golf



Figure 14 – Provision of Golf and 10km buffer of access

- 5.8 There is a very good provision of golfing facilities throughout the district. The only parts that do not have good access are remote areas in the north east and also the southernmost corner.

Green Corridors

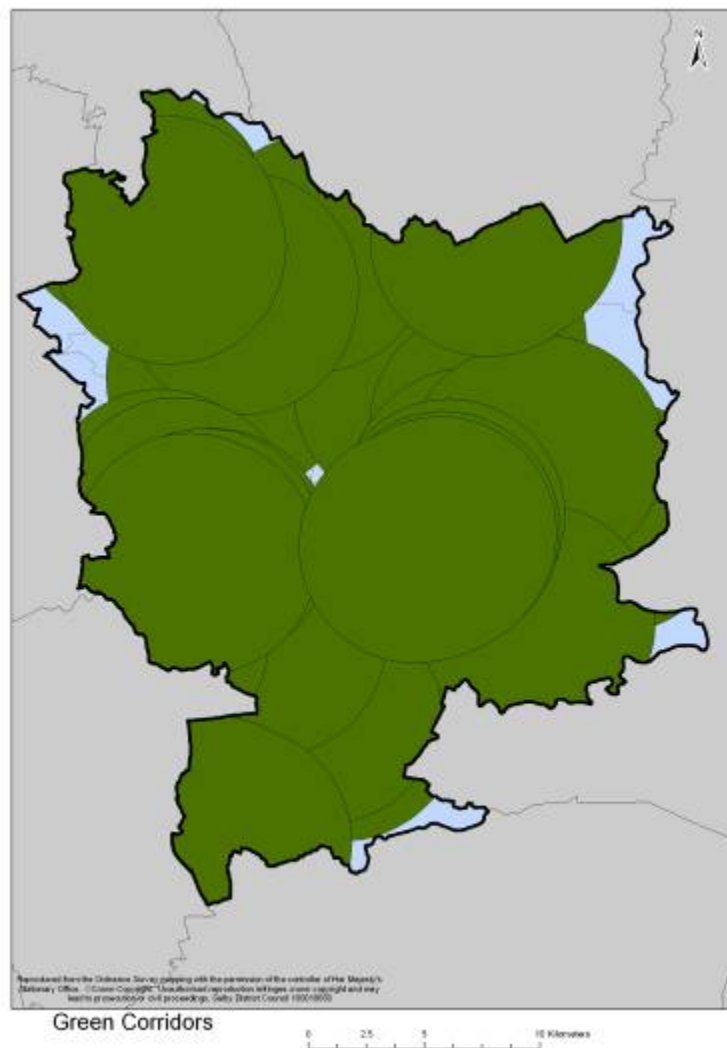


Figure 15 – Provision of Green Corridors and 5km buffer of access

- 5.9 The district has an excellent network of green corridors, only remote areas on the fringes do not have local access.

Outdoor Sports Facilities

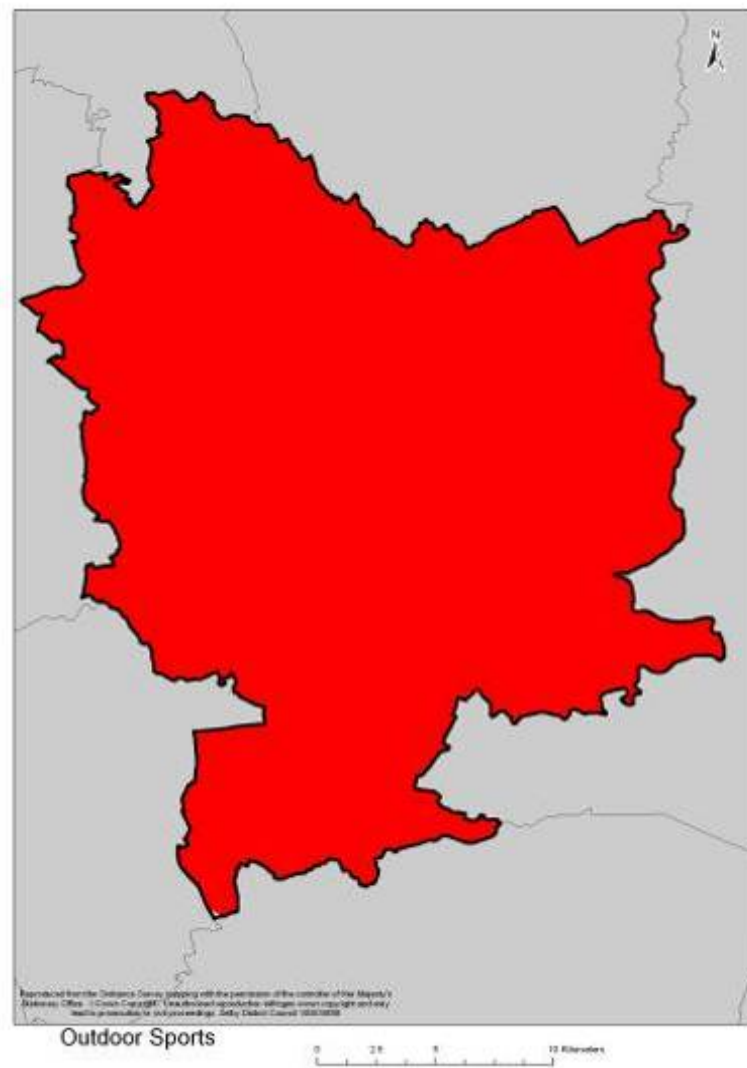


Figure 16 – Provision of Outdoor Sports Facilities and 10km buffer of access

- 5.10 There is an excellent provision of outdoor sports facilities across the district. Each settlement has access to at least one sports type within the desired fifteen minute travel time.

Parks and Gardens

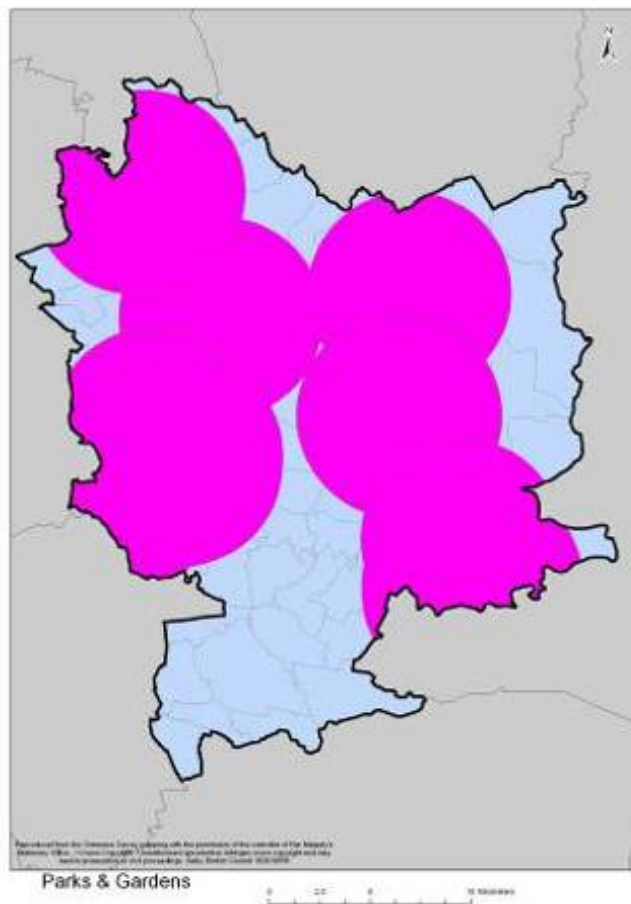


Figure 17 – Provision of Parks and Gardens and 5km buffer of access

- 5.11 The larger settlements have good access to formal parks and gardens but they are lacking in the east, and more so in the southern part of the district.

Rugby

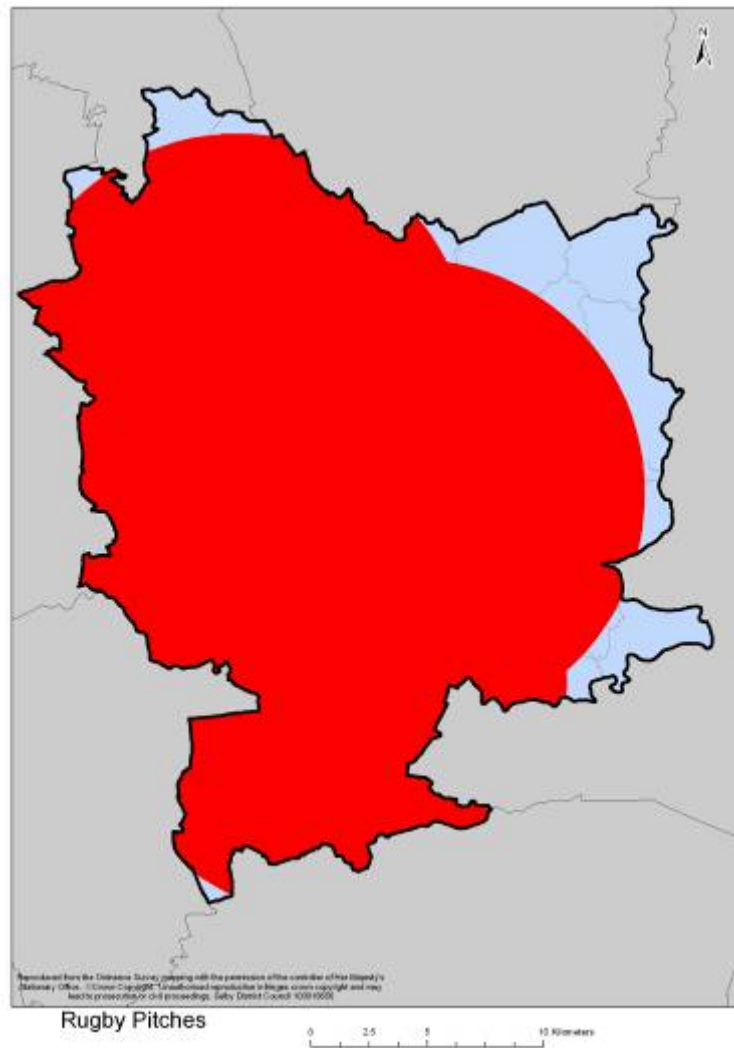


Figure 18 – Provision of Rugby and 10km buffer of access

- 5.12 There is an excellent provision of rugby across the district, with only settlements on the fringes not having access within the desired fifteen minute travel time.

Schools and Young People

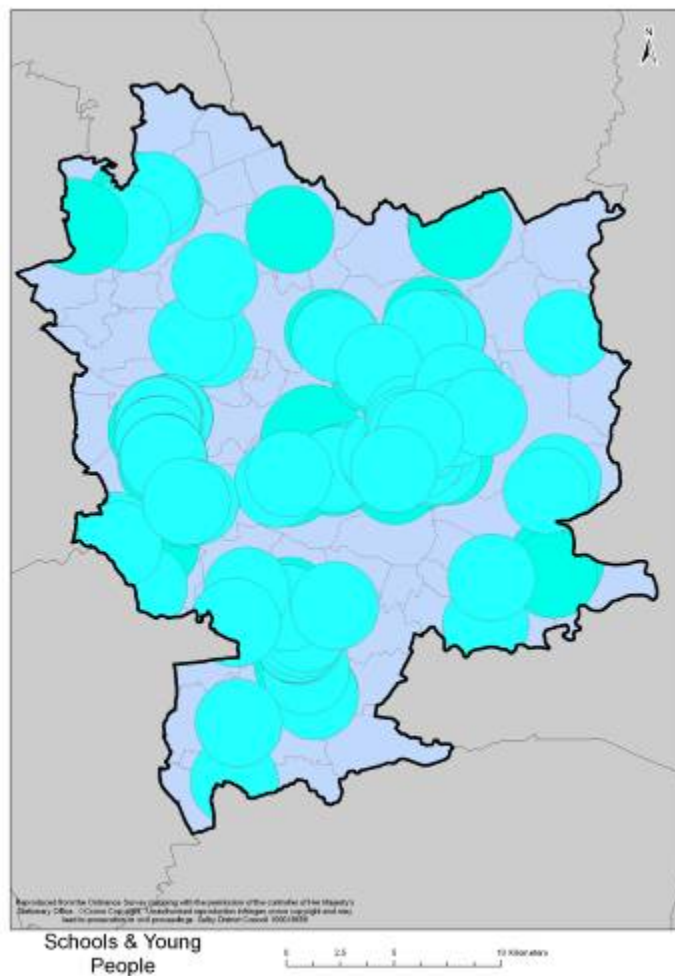


Figure 19 – Provision of Schools and Young People and 2km buffer of access

- 5.13 The larger settlements have good access to school playing facilities and areas for young people. Rural villages mostly have a school of facility for young people: only the smallest of hamlets and open countryside do not have easy access. Again this is explained by their remoteness and economies of scale in provision.

Natural and Semi-natural Greenspaces 5km –

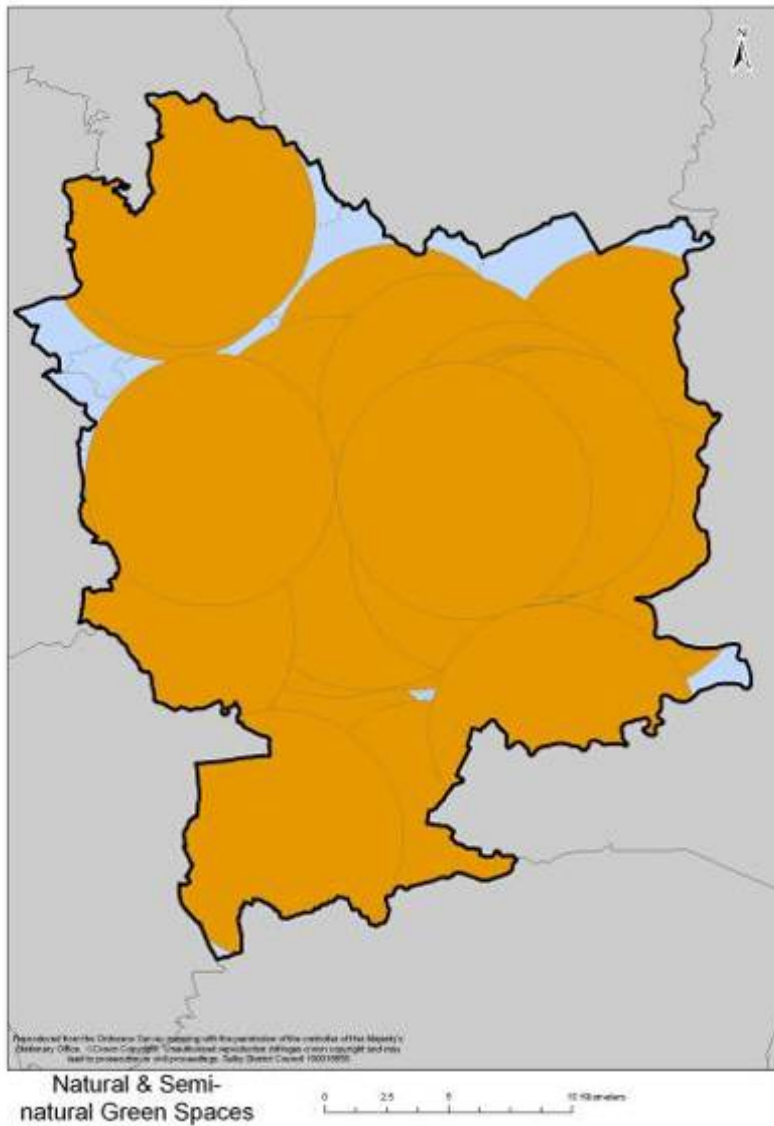


Figure 20 – Provision of Natural and Semi-natural Greenspaces and 5km buffer of access

- 5.14 The district has an excellent provision of natural and semi-natural greenspaces.

Tennis

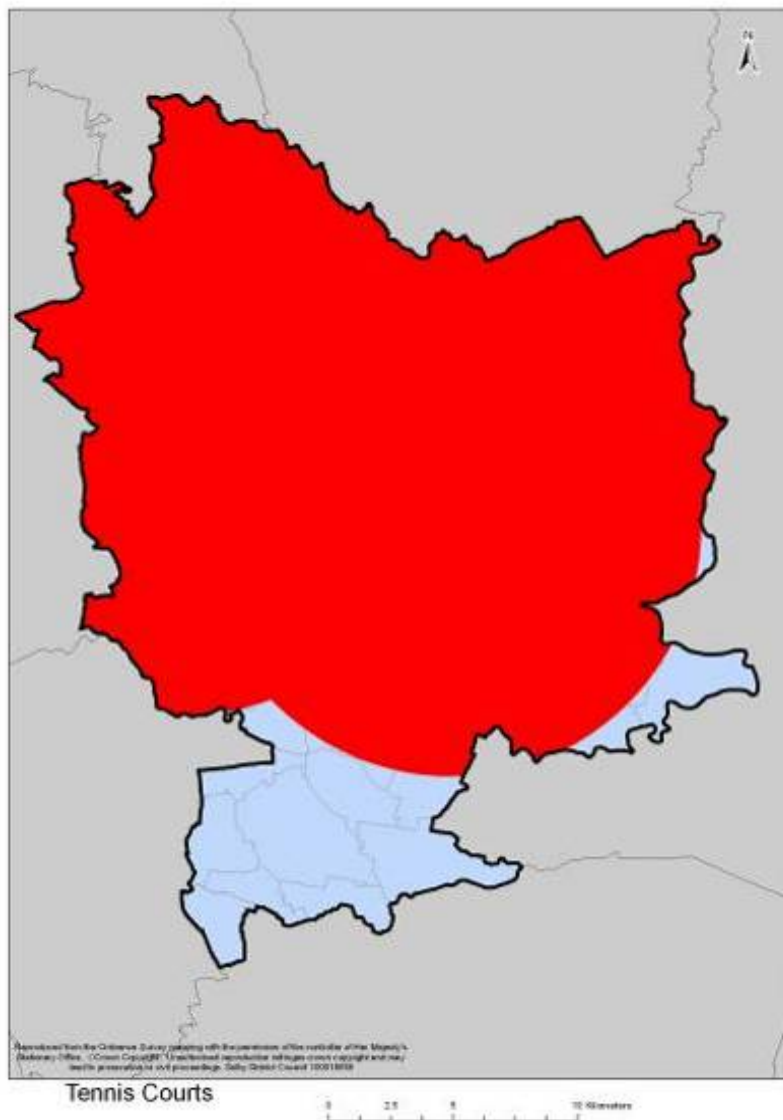


Figure 21 – Provision of Tennis and 10km buffer of access

- 5.15 Most areas in the district have access to tennis facilities, only the southernmost areas do not.

6.0 Current District wide provision per 1000 per population

6.1 The table below shows the current provision of open space, sport and recreation areas in the District, by ha per 1000 population:

Type	Area ha	Population	ha per 1000 pop
Allotments	23.781	82900	0.2869
Amenity	61.1906	82900	0.7381
Bowls	3.4504	82900	0.0416
Church	19.1546	82900	0.2311
Civic	6.606	82900	0.0797
Cricket	25.9153	82900	0.3126
Golf	120.3529	82900	1.4518
Green Corridor	39.4581	82900	0.4760
Natural / Semi Natural	550.2504	82900	6.6375
Outdoor	44.345	82900	0.5349
Parks	81.9995	82900	0.9891
Rugby	5.5988	82900	0.0675
School	121.713	82900	1.4682
Tennis	1.1598	82900	0.0140
Youth	17.8555	82900	0.2154
Total	1122.8309	82900	13.5444

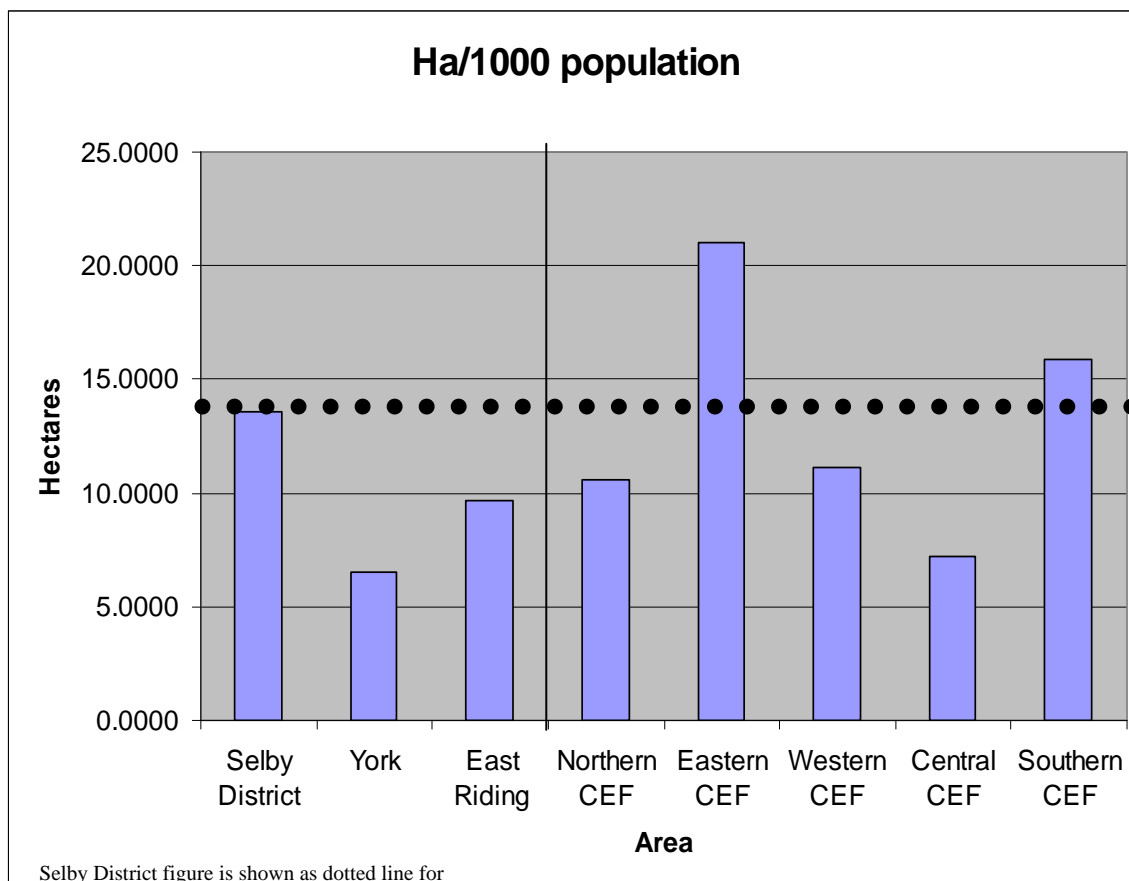
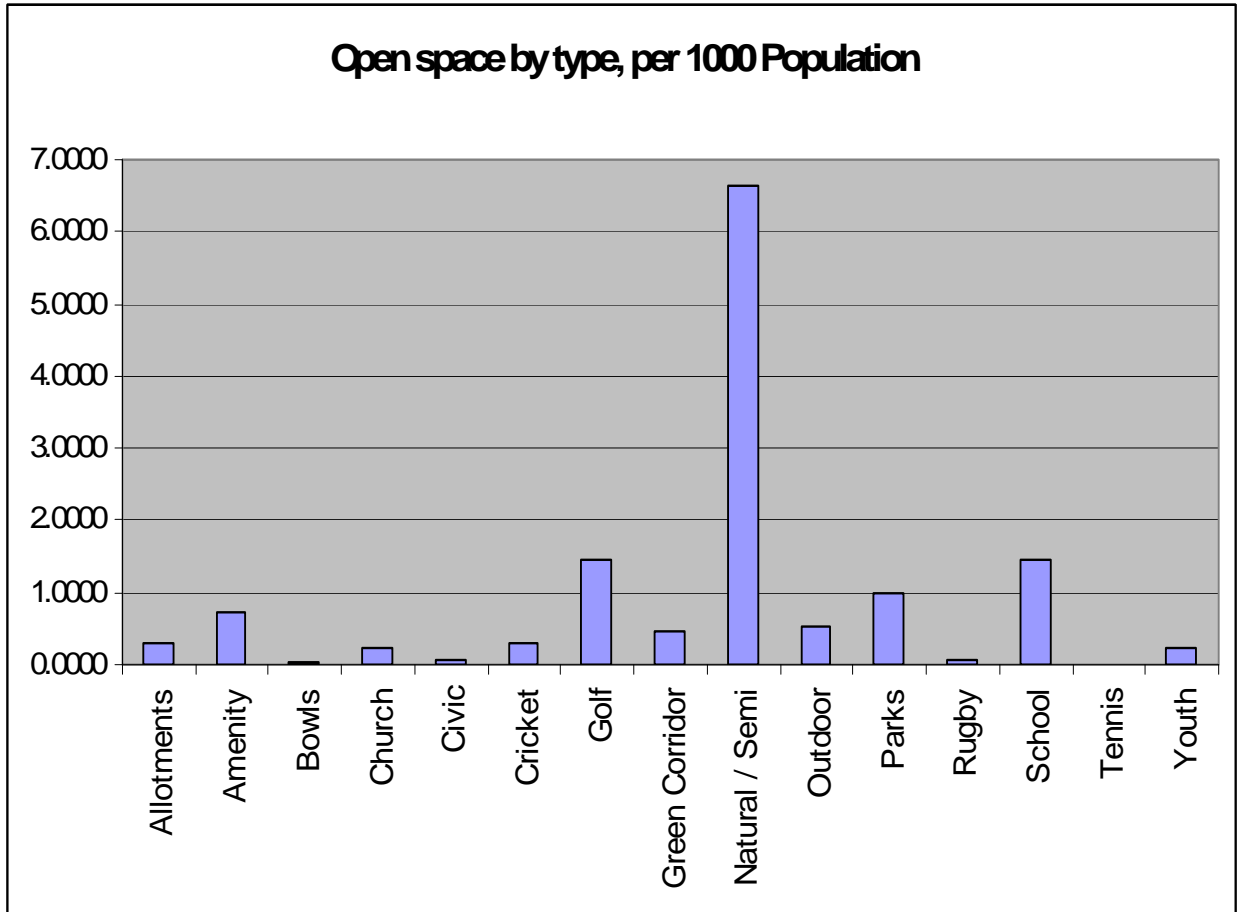


Figure 22: Comparative Ha/1000 population for Recreation and Open Space with neighbouring Authorities.

- 6.2 The provision of ha of all greenspace and recreation for Selby District is **13.54 Ha/1000 population.**
- 6.3 Figure 19 shows that when comparing the open space provision (all typologies together) Selby District scores well against neighbouring Authorities of City of York and East Riding District: The total amount of open space per 1000 population in Selby is nearly twice that of York, and some 30% more than East Riding.
- 6.4 The District standard is a robust standard that may be applied everywhere as it takes in to account the rural nature of the District and the inevitable inequalities of provision that this presents: ie a rural area could reasonably expect a sports pitch within easy reach, but could not reasonably expect a full range of sports pitches to offer every sport, as the economies of scale would prevent this.
- 6.5 Therefore a CEF based standard is of limited value: for example the Central Area CEF is mainly urban and therefore cannot feature extensive natural open spaces such as Towton Battlefield, or public parks like Carlton Towers. The concentrated population and lack of land means that comparison with the very rural/agricultural Western CEF is unfair, as this is

a dispersed population in multiple villages. However given the high population in the Central CEF there are a far more diverse range of facilities on offer which goes some way to offset the lack of sqm of provision. Given all of the above, the District picture is considered more suitable to be applied across the whole District.



6.6 The breakdown of all open space per head of population shows that natural and semi natural greenspace is by far the most abundant, with over 6ha per 1000 population. Amenity space, green corridors and parks make up almost a further 2ha. This emphasises the rural character of the District. By removing natural and semi-natural areas, the District's total amount of open space per 1000 population is broadly similar to the neighbouring Authorities (who do include natural and semi natural spaces in their overall figures.)

6.7 In terms of sport provision, formal pitches for Rugby, Bowls, Tennis and Cricket together with more general open spaces for outdoor sports including football make up another nearly 2ha per 1000 population.

Golf appears to be abundant, however the nature of the sport is that it requires vast areas of land. Schools and young people have almost 2ha

per 1000 population, and other types of open spaces that may appeal more to adults such as civic spaces, churchyards and allotment gardens make up almost a further 1ha per 1000 population.

7.0 Chapter 2 Tadcaster & Surrounding Villages Community Engagement Forum Area

- 7.1 Tadcaster has a good range of sporting facilities including cricket, tennis, bowls, and several other outside sporting areas. There are a few small areas of amenity green space, green corridors, parks and several allotments. There are a few areas for children and young people. There are several sports clubs in Tadcaster, many of which require refurbishment and/or expansion. Provision is not lacking for a town of this size, but it does not have as much as other comparable size towns elsewhere in the country, so additional provision would be welcomed.

Larger Villages

- 7.2 Appleton Roebuck has several areas of amenity green space, but only one sports facility; a tennis court.
- 7.3 Ulleskelf has a few areas of amenity green space, an outdoor sports facility, and an area for children and young people.

Smaller Rural Settlements

- 7.4 The smaller rural settlements generally have a poor provision with the following exceptions:
- Bolton Percy has a cricket pitch.
 - Saxton has a golf course and a cricket pitch.

Local Views and Aspirations

- 7.5 A number of issues have been raised by local people through the online consultation are summarised below:

Tadcaster

“ would like a nice walk by the river”

“somewhere for the children to play”

“there are some green spaces but owned by organisations for specific purposes - such as a bowling club, Tadcaster Albion football ground and training pitches near to river and A64, field at rear of sports centre, and the Cricket field off the A162, the problem is that these are not for general use by the community - hangout/play etc.”

“every parish/village should have more greenspace”

Ulleskelf

“more play equipment”

Stutton

“Could we have a green space perhaps?”

Club Responses

7.6 A number of issues have been highlighted by the local sports clubs and are summarised below:

- Appleton Roebuck Tennis Club requires funds for court resurfacing.
- Tadcaster Albion Junior Football Club has experienced problems with flooding, resulting in the cancellation of some matches and a poor quality playing surface. There are no changing rooms, toilets, floodlighting or storage facilities. They would like to see an all weather pitch, an extra floodlit pitch, changing and storage facilities, toilets, and a viewing area.
- Tadcaster Bowling Club would like to see a refurbishment of the pavilions which are getting into a state of disrepair.
- Tadcaster Leisure would like to see new sporting equipment and additional coaching and staff to provide greater offer.
- Tadcaster Sports and Social Club say there is a lack of space for football and the current pitch will deteriorate due to overuse, so they require 4 additional pitches. The long term goal is to have floodlighting on the main pitch in order to provide evening fixtures. They would also like a floodlit all weather playing surface if funds become available, so they can provide hockey which is noted to be in demand. The expected cost of this is £30,000.
- Saxton Cricket Club would like to see in future a second pitch and an artificial pitch.

Type	Area ha	Population	ha per 1000 pop
Allotments	2.0511	11,320	0.1812
Amenity	3.6364	11,320	0.3212
Bowls	0.6409	11,320	0.0566
Church	3.7868	11,320	0.3345
Civic	0	11,320	0.0000
Cricket	7.8821	11,320	0.6963
Golf	51.5407	11,320	4.5531
Green Corridor	6.5658	11,320	0.5800
Natural / Semi	2.7308	11,320	0.2412
Outdoor	14.8279	11,320	1.3099
Parks	0.4463	11,320	0.0394
Rugby	0	11,320	0.0000
School	24.2414	11,320	2.1415
Tennis	0.4052	11,320	0.0358
Youth	0.9196	11,320	0.0812
Total	119.675	11,320	10.5720

Figure 20 Comparative Ha/1000 population for Tadcaster and Surrounding Villages.

- 7.7 The table above indicates that ha/1000 population in this area of the District is below the District average of 13.54 ha/1000 population, however the population in this CEF is dispersed through a lot of small villages with Tadcaster town being the main larger urban centre in this area of the District.
- 7.8 The dispersed nature mean that smaller villages can not sustain a full range of facilities, however nearby larger settlements can sustain facilities which are easily accessible and within reach of the smaller more dispersed villages.

Opportunities

- 7.9 Likely population growth due to a number of housing schemes particularly in Tadcaster should facilitate S106 agreements and CIL contributions.

8.0 Chapter 3 Eastern Community Engagement Forum Area

8.1 The Eastern CEF area is rural in character. The area benefits from having several designated service villages which are generally well provided for in terms of open space and outdoor sports facilities. The area also has a number of smaller settlements with less formal provision. However, being situated in rural areas, they benefit from having good access to open countryside and informal open space.

Larger Villages

8.2 Barlby is well provided for in terms of amenity green space, and has a bowls club and a couple of other outdoor sporting facilities. The village also has an allotment garden and a good provision of areas for children and young people. Osgodby has a small area of amenity greenspace, and an area for children and young people. It does not have any sports facilities but benefits from being adjacent to Barlby which has an adequate provision.

8.3 Cawood is well provided for, having a number of outdoor sports areas, areas for children and young people, and access to a range of recreational space including the nearby Cawood Park, and there is also an allotment.

8.4 Church Fenton has a few outdoor sports facilities including bowls and rugby. It has a good provision of open space which includes several areas of amenity greenspace and a large Nature Conservation Site to the west of the village. It also has an allotment and a couple of areas for children and young people.

8.5 Escrick has a reasonable provision including bowls, a tennis courts, a green corridor, and an area for young people and children.

8.6 Hemingbrough has a good provision. There is bowls, cricket, and an outdoor sports facility. There are areas for children and young people, and good access to greenspaces, including several areas of amenity greenspace, and a couple of natural/semi-natural areas on the outskirts of the village.

8.7 North Duffield has a good range of outdoor sports facilities including football, cricket, and bowls. There is also a children's play area, and a couple of areas of amenity green space within the village including a village green with a duck pond.

8.8 Riccall has a good range of sports facilities including tennis, and an outdoor sports area. The village has some sports clubs and is home to the Regen Centre which has some outdoor sports facilities including Tennis. Riccall has a good provision of greenspace including several

areas of amenity greenspace and a small park.

- 8.9 Wistow has several areas of amenity greenspace, an area for children and young people, and a couple of sporting facilities including an indoor centre, tennis court and an outdoor sports area.

Smaller Rural Settlements

- 8.10 Skipwith is situated next to a very large nature conservation site; Skipwith Common, which is a Site of Special Scientific Interest and has European Conservation Status. Skipwith benefits from being close to the designated service of North Duffield which has a good range of outdoor sporting facilities and a children's play area.
- 8.11 Stillingfleet is adjacent to two nature conservation sites but has no sporting facilities.

Local Views and Aspirations

- 8.12 A number of issues have been raised by local people are summarised below:

Barlby

"(what's) bad about the ponds is the dog fouling, (what's) bad about the park is lack of equipment, would love it to be like Riccall park!"

"Cycle paths by the ponds or river, improve and install new play equipment in the park, maybe extra benches and shelters"

Cawood

"More cycle paths , more facilities in park for young children"

"A small park nearer to where we live!!!! A shelter in the main park would be nice and a couple more benches"

"The extensive work the parish and the Garth group have done has vastly improved access to the green areas in Cawood"

Escrick

"more plants and litter bins"

"more equipment (at the children's play area)"

Hemingbrough

"More green space!"

"more bins, sheltered area around playground"

"It would be lovely to be able to push my daughter around the village"

but there are few options including access to foot path. Disabled access and facilities. There are none in the park. Very little for teenagers”

North Duffield

“the play park could be better - equipment more like Riccall park would be ideal”

“More benches on the village green would be nice as there is only one”

“The only thing that I can think of is for the pond on the green to be cleaned”

Osgodby

“I like the idea of having more cycle paths in green areas, children need to be able to ride their bikes in safety. As not all dog owners are responsible I would like to see a total ban of dogs in parks”

“On the whole very good but some more seating to encourage family picnics and for parents of younger children to sit while the children play would be a welcome addition”

Riccall

“Better shelter in case of rain. A bicycle track / running track”

“Can't actually think of any improvements. We are very impressed with the facilities”

Club Issues

8.13 A number of issues have been highlighted by the local sports clubs and are summarised below:

- Cawood Tennis Club say the courts are showing signs of deterioration and will require resurfacing within five years, along with repairs to fencing. The estimated cost is £15,000 - £20,000, and up to £25,000 for a higher quality carpet surface which will benefit older players. The club are currently facing a funding shortfall. They feel the club would also benefit from a ball machine.
- Church Fenton Cricket/Football/Bowling Club – in 2010/11 the club were getting planning permission for a new pavilion which was in disrepair but this has not been built yet, as the club are trying to secure funding.
- Cliffe Football Club/Tennis Courts and Playing Field – Has a long list of needs which includes changing facilities with showers

and additional parking. Floodlights and more pitches are also required due to meet the local demand to play football.

- Hemingbrough Cricket Club would like a new Scoreboard, all weather pitch, permanent net facilities, and replacement of tractor, mowers and heavy roller.
- Kelfield Cricket Club say that extra funding would allow them to further our provision. In the short term they require the upgrading of fences, further space for nets, car parking, on going repairs to clubhouse/fences, and outside seating upgrade.
- North Duffield Football/Bowls/Cricket/Basketball Court – there are general maintenance issues with the facility – no extra provision needed.
- Riccall FC – Are in need of more pitches, parking and clubhouse with changing facilities. The pitch also needs levelling and new dugouts for supporters.
- Riccall Tennis Club – 4 courts which need flood lights and will need resurfacing again over the plan period. The club also have a 1980's portakabin for the club house which could do with replacement.

Type	Area ha	Population	ha per 1000 pop
Allotments	11.0537	22,030	0.5018
Amenity	15.4394	22,030	0.7008
Bowls	1.2371	22,030	0.0562
Church	3.4248	22,030	0.1555
Civic	6.2671	22,030	0.2845
Cricket	2.0104	22,030	0.0913
Golf	0	22,030	0.0000
Green Corridor	9.2587	22,030	0.4203
Natural / Semi	345.1696	22,030	15.6682
Outdoor	12.3272	22,030	0.5596
Parks	0.4353	22,030	0.0198
Rugby	1.1588	22,030	0.0526
School	50.8822	22,030	2.3097
Tennis	0.4778	22,030	0.0217
Youth	3.3938	22,030	0.1541
Total	462.5359	22,030	20.9957

Figure 21 Comparative Ha/1000 population for Eastern CEF area

8.14 The table above indicates that ha/1000 population in this area of the District is well above the District average of 13.54 ha/1000 population, this is largely due to large green areas such as Skipwith Common in this CEF area.

Opportunities

8.15 Likely population growth due to a number of potential housing schemes in the designated service villages should facilitate S106 agreements and CIL contributions.

9.0 Chapter 4 Western Community Engagement Forum Area

- 9.1 The Western CEF area is made up of Sherburn in Elmet; a local service centre, four designated service villages and several smaller villages and settlements.

Sherburn in Elmet

- 9.2 Sherburn in Elmet has a range of sporting facilities including bowls, tennis, cricket, rugby, and several other outdoor sports areas. There is a reasonable amount of amenity greenspace spread throughout the settlement, allotments, and some areas for young people and children. It has adequate provision but a town this size would benefit from additional facilities.

Larger Villages

- 9.3 Brotherton has a good provision of open space including large green corridors, a small area of amenity green space, and access to several large conservation sites nearby. The village has a couple of outdoor sporting facilities and has football and rugby clubs. Brotherton also has allotments, and a couple of areas for children and young people.

Fairburn has a cricket pitch and an outdoor sports area. It has a good provision of open space including several areas of amenity greenspace and a park. The village also has a couple of areas for children and young people.

Monk Fryston and Hillam. Monk Fryston has no sports facilities with the exception of a school playing field. It has a good range of open space including a large park and several areas of amenity green space. The village also has a good provision of areas for young people for children. Nearby Hillam has a cricket pitch and a small area of amenity green space. The two villages benefit from being situated close together as residents only have a short distance to travel to use facilities in the other village.

South Milford has a good provision of amenity greenspace, parks and areas for children and young people. It also has allotments, and an adequate provision of sporting facilities, comprising of a cricket pitch and an outdoor sports field.

Smaller Rural Settlements

- 9.4 Burton Salmon has a cricket pitch, a natural/semi-natural area, and is situated near to a conservation site. The village is located near to the service village of Brotherton which has some outdoor sporting facilities. The remaining small villages and settlements in the Western CEF area have very little sporting or open space amenities due to their small and dispersed nature.

Local Views and Aspirations

- 9.5 A number of issues have been raised by local people are summarised below:

Birkin

“There are no facilities or equipment whatsoever”

“Give the children some play equipment. Enclose the field properly to keep dogs out. The park at Beal is ideal and not much bigger than our field”

Byrum-cum-Sutton

“There are litter bins, but they are not emptied often enough. The coach road used to be beautiful, but is now neglected. It needs to be properly managed and planted, and could be a fantastic area for families to enjoy. Some sort of art installations or nature area like the one at Brayton community centre could be incorporated. The play park needs to be maintained, but I understand this is not the responsibility of the council. A play park for 5 year olds and above is needed. Changing rooms and some sort of toilet facilities on the playing field may encourage more organised sports.”

Monk Fryston

“New playground equipment and removal of the old roundabout”

“New park equipment. More signs re dog fouling. Barrier between park and car park at community centre.”

Sherburn in Elmet

“shelter for kids”

“more litter bins”

“Maintenance and upkeep Improve the variety and options at the other smaller play areas”

“new bike & skate board ramps should be made bigger”

“Better security so that when money is spent improving the facilities it is maintained to a good standard, more equipment provided for older children, bins to be emptied not just provided and for things to be finished off properly, not just left when the funding runs out.”

South Milford

“possible a better surface to baseball / tennis court, it is hard concrete so can get slippery”

“more litter bins, better disabled access and less graffiti”

“More litter bins and shelters”

Club Responses

9.6 A number of issues have been highlighted by the local sports clubs and are summarised below:

- Fairburn Cricket Club would like a new club house and changing facilities.
- Sherburn Tennis Club has a dilapidated clubhouse which needs improving or replacing.

Type	Area ha	Population	ha per 1000 pop
Allotments	1.8261	14,100	0.1295
Amenity	7.9192	14,100	0.5616
Bowls	0.25	14,100	0.0177
Church	3.1429	14,100	0.2229
Civic	0	14,100	0.0000
Cricket	5.4698	14,100	0.3879
Golf	0	14,100	0.0000
Green Corridor	2.8149	14,100	0.1996
Natural / Semi	105.5935	14,100	7.4889
Outdoor	6.2544	14,100	0.4436
Parks	11.2271	14,100	0.7962
Rugby	0.9638	14,100	0.0684
School	9.9199	14,100	0.7035
Tennis	0.1061	14,100	0.0075
Youth	1.7646	14,100	0.1251
Total	157.2523	14,100	11.1526

Figure 22 Comparative Ha/1000 population for Western CEF area

- 9.7 The table above indicates that ha/1000 population in this area of the District is slightly below the District average of 13.54 ha/1000 population, however the population in this CEF is dispersed through a lot of smaller villages with Sherburn in Elmet being the main larger urban centre in this area of the District.
- 9.8 The dispersed nature mean that smaller villages can not sustain a full range of facilities, however nearby larger settlements can sustain facilities which are easily accessible and within reach of the smaller more dispersed villages.

Opportunities

- 9.9 Likely population growth due to a number of housing schemes particularly in Sherburn in Elmet should facilitate S106 agreements and CIL contributions.

10.0 Chapter 5 Southern Community Engagement Forum Area

- 10.1 The Southern CEF area is rural in character and made up of many remote smaller settlements with limited open space provision. However this does not necessarily mean these areas are lacking in amenity space or do not have access to greenspace. These settlements are surrounded by countryside and informal green spaces which are easily accessible through public footpaths/bridalways. There are many nature conservation sites throughout the CEF area but in terms of formal spaces and sporting facilities these smaller settlements are lacking in provision.

Larger Villages

- 10.2 Carlton has a variety of recreation and open spaces. It also has a cricket pitch and an area for children and young people.
- 10.3 Eggborough has a good range of sports and amenity facilities including golf, bowls, rugby, and several areas of amenity greenspace and areas for children and young people. Whitley has a good level of provision but it is dispersed across the settlement. There are few amenity spaces or 'village areas' in the village. There may be a need for further village spaces to be created through the allocations process.
- 10.4 Kellington has some areas of amenity greenspace and an area for children and young people. It benefits from being situated adjacent to a large nature conservation site. However Kellington has no sporting facilities and as a designated service village is under provided for.
- 10.5 Thorpe Willoughby and Hambleton have a range of local facilities and have many active local sports clubs and activities, particularly in Thorpe Willoughby. Thorpe Willoughby Sports Club has some maintenance issues which could be addressed to cope with expanding clubs.

Smaller Rural Settlements

- 10.6 West Haddlesey, Chapel Haddlesey and Temple Hurst are small settlements which could benefit from additional provision. Similarly Beal and Kellingley have limited amenity/formal greenspace.
- 10.7 Balne, Great Heck, Little Heck, Hensall and Walden Stubbs to the south of the District are areas which are lacking in provision in terms of formal open spaces or local sporting facilities. The remote nature of these settlements may mean that local people have to travel to get to

facilities.

- 10.8 Camblesforth has a variety of recreation and open spaces. Drax is also well provided for, having green space in the village and a large golf course nearby.
- 10.9 Womersley. Although one of the more remote villages in the District, the village does have a large amenity space and a park/garden space. It is also on the doorstep of a locally important landscape area.

Local Views and Aspirations

- 10.10 A number of issues have been raised by local people are summarised below:

Camblesforth

“Improved maintenance, a bigger playing field for the teenagers”

Carlton

Playground - “Moved to more visible site. Equipment to be properly maintained and updated to more modern, increase in the equipment, grass cut more regularly, more plants”

“Trees at the playground would be great for climbing but would take many years. A more complex playground - skate park maybe? Maybe a shelter at playground - there is nothing if raining - a toilet too?”

“improve maintenance”

Eggborough

“more playing equipment for young children”

Hambleton

“Hambleton play park is well-equipped in general - it is the manner of the older children who use it that needs to be improved”

“definitely more cycle paths families with children are reluctant to let them go to the park if they have to cross the road for fear of injury”

Thorpe Willoughby

“more litter bins and youth shelters”

“Litter bins emptied more frequently especially during the summer months. Children’s play equipment to be cleaned regularly this will help the equipment to last longer as well as making it nicer to use”

Club Responses

- 10.11 A number of issues have been highlighted by the local sports clubs and are summarised below:

- Carlton Towers Cricket Club are desperate to upgrade facilities to meet current and potential demand. There is a potential second field available for increased participation which is attainable within a ten year plan.
- Hirst Courtney Cricket Club would like a general upgrade of all facilities and a new pavilion.
- Thorpe United would ideally like to move to larger premises and would like to build a completely new site with new pitches (very important) along with a dedicated clubhouse (desirable but not essential).
- Thorpe Willoughby Cricket Club would like to increase junior player's numbers and run more junior teams. Run an evening league side. Get another field to play football on in order to relieve the wear & tear on the cricket outfield.
- Thorpe Willoughby Table Tennis Club satisfies current demand but would like to move to larger premises to enable growth.

Type	Area ha	Population	ha per 1000 pop
Allotments	0.763	14,770	0.0517
Amenity	14.0277	14,770	0.9497
Bowls	0.1097	14,770	0.0074
Church	2.0538	14,770	0.1391
Civic	0	14,770	0.0000
Cricket	9.0321	14,770	0.6115
Golf	29.7479	14,770	2.0141
Green Corridor	7.4202	14,770	0.5024
Natural / Semi	78.9416	14,770	5.3447
Outdoor	3.6468	14,770	0.2469
Parks	68.1321	14,770	4.6129
Rugby	0.9313	14,770	0.0631
School	14.2456	14,770	0.9645
Tennis	0	14,770	0.0000
Youth	5.1287	14,770	0.3472
Total	234.1805	14,770	15.8551

Figure 23 Comparative Ha/1000 population for Southern CEF area

- 10.12 The table above indicates that ha/1000 population in this area of the District is above the District average of 13.54 ha/1000 population, this is due to a large park and garden at Carlton Towers. However the population in this CEF is dispersed through a lot of smaller villages and some of the larger settlements to the south may travel to larger urban areas outside of the District.
- 10.13 The dispersed nature mean that smaller villages can not sustain a full range of facilities, however nearby larger settlements can sustain facilities which are easily accessible and within reach of the smaller more dispersed villages.

11.0 Chapter 6 Central Community Engagement Forum Area includes Brayton and Selby Town

Selby Town

- 11.1 Selby is the Principal Town in the District and provides many of the district wide sports and recreation facilities. These include Rugby, Football, Cricket, Tennis, Parks and Gardens, Bowls clubs, multi sports use facilities and private Gyms.

Local Views and Aspirations

- 11.2 A number of issues have been raised by local people are summarised below:

'Litter bins – frequently emptied! More plants & trees – more information about the plants / area'

'more cycle areas, more things for teens to do but this should include better policing of the areas'

'more cycle paths, more green space, informal areas, not all formal play areas, need new skate park'

'more seating areas maybe some picnic benches more bins'

'You can never have enough litter bins! More greenery would be lovely but unfortunately you can't guarantee how long things will survive due to vandalism. Get the kids and young people involved. Perhaps if it was their hard work and efforts being disrespected then they might take more care and have more pride in keeping the areas clean, well maintained and respectful'

'cycle paths, better equipment, and cleaner'

'more places to sit that's quiet and pretty with plants and trees'

'more shelters, more benches, there isn't a lot of places for older people to sit comfy'

Club Responses

- 11.3 A number of issues have been highlighted by the local sports clubs and are summarised below:
- 11.4
- Selby Abbey Leisure – Facility in the early stages of redevelopment following the recent fire in February 2012. However Selby Hockey Club has raised concerns over their use of the multi use astro turf facilities. The astro turf is old and dilapidated and there is further investment planned for a 3G pitch, which is unsuitable for Hockey. The club are concerned about the future of their existing training facilities in the District.
 - Selby Cricket Club – The Cricket pitch and Pavilion is co located on the Selby Rugby Club site. The assessment scored 92% in terms of accessibility and quality.
 - Selby RUFC – The site assessment scored the facility in terms of quality and accessibility at 95%. The facility has recently benefited from a new stand and changing facilities, however the clubhouse could do with improvement and car parking facilities expanding. The pitch is also water logged in winter. Selby Archery Club, who also use the site have also raised concerns over the club house and that they would also like to see more indoor multi use facilities which can be used for archery in the winter months.
 - The Tennis club raised issues on the quality of the surface of the court, which could do with some investment.
 - Selby Town Football Club – The football club train at the ground and sometimes at Selby High School. The Clubhouse is used by a local community group, however it is run down, outdated, is poorly heated and could do with updating. Seating at the ground is also a problem. There is only one pitch available which means it is difficult to accommodate the level of local demand and there is a waiting list. Further provision and investment is required.
 - In addition to the sites assessed a number of other local clubs have been in touch regarding their privately owned facilities. These include Selby Martial Arts Centre who would like to offer

more gym facilities, Selby Squash Club who would like to expand in the longer term and Selby Striders Running Club who use Barlby High School, Brayton College, Olympia FC and Abbey Leisure as training facilities. Selby Striders note that water logging in summer an issue at Brayton College, but have good access at all the other facilities across the town.

Opportunities for Selby

- 11.5 Likely population growth, due to a number of housing schemes will enable future improvements to take place. Greenspace needs will be taken into consideration through the site allocations process, future applications and through the development of a Community Infrastructure Levy.

Brayton

- 11.6 Brayton has approximately 3 ha of recreation and open space For a settlement of this size, the level of provision in terms of Ha is low. Although Brayton is around 1.5 miles from Selby Town, the settlement is within relative walking distance to a wide range of facilities available within the town.
- 11.7 Through consultation with local Clubs and Sports providers, Brayton has a Bowls Club and an Outdoor Sports facility. Brayton Football Club identified a lack of playing facilities in the local area. The club use Brayton College and the Community Centre (BRY8 Outdoor Sports) in the village for various games throughout the year. Flooding was also identified as an issue as it can disrupt play.
- 11.8 Selby Bowls Club – the site assessment scored the facility at 93% in terms of its quality and accessibility. Noting the grounds, pitch and club are well maintained.
- 11.9 There is limited provision for size of village, although it is very close to facilities in Selby.

Local Views and Aspirations

- 11.10 Brayton Parish Council has identified a need for a toddler play area, older children's equipped play area, football pitches and some youth facilities and multi sports area. There is a need for space to accommodate play/leisure activities.
- 11.11 What local people have said they would like to see more of...

'Somewhere for the older children to hang out but it is a shame for the younger ones – I tend to travel to Selby Park or Thorpe Willoughby playing field'

'Use of facilities for whole community for hosting events'

'somewhere for children to go and run about. Plenty of football teams meet. Nice play equipment, although been scribbled on. Plenty of green area to kick a ball about'

'somewhere for supervised children to safely play and enjoy sports and fresh air'

'Great village green in Brayton, play park not good though for the size of village'

Club Responses

11.12 A number of issues have been highlighted by the local sports clubs and are summarised below:

- Brayton Belles FC have good facilities but they are spread throughout the local area. They would like one venue for the whole club. The club are currently working in partnership with Selby College to provide better quality facilities.
- Brayton FC owns none of its own facilities other than a storage container for its equipment. The club hires mini football pitches on Foxhill Lane, and hires two changing rooms and a small car park from the adjoining Community Centre. The changing rooms are "woefully inadequate" when up to 12 teams are present, and there are similar problems with car parking. The Club is only granted limited access times to Foxhill Lane. "The field is maintained as a public open space rather than as sports facility and the quality of surface is therefore little more than adequate." The club also hires 11 a side pitches from Brayton High School but the field is unusable for most of the season due to flooding so Denison Road is used as a fall back but has no facilities other than two football pitches. There were plans to develop a multi-user sports facility at Brayton High School in partnership with Selby Ladies Hockey Club and Selby Striders but this no longer appears deliverable. The club would now like its on facility, possibly in partnership with other Community groups. This would require sufficient funds to procure and develop a large piece of land in the immediate Brayton area. The cost of this is currently unknown.

- Selby Bowls Club has a declining membership so the club would like to introduce other activities such as a gymnasium, possibly croquet, and any other leisure activity they can afford to develop. The club require repairs and maintenance to the roof and would like to improve existing lighting in the bowling arena to try and reduce costs. They have planning permission for an extension to the lounge to create a bigger eating area but they do not currently have the funds to develop it.

Type	Area ha	Population	ha per 1000 pop
Allotments	8.0871	20,680	0.3911
Amenity	20.1679	20,680	0.9752
Bowls	1.2127	20,680	0.0586
Church	6.7463	20,680	0.3262
Civic	0.3389	20,680	0.0164
Cricket	1.5209	20,680	0.0735
Golf	39.0643	20,680	1.8890
Green Corridor	13.3985	20,680	0.6479
Natural / Semi	17.8149	20,680	0.8615
Outdoor	7.2887	20,680	0.3525
Parks	1.7587	20,680	0.0850
Rugby	2.5449	20,680	0.1231
School	22.4239	20,680	1.0843
Tennis	0.1707	20,680	0.0083
Youth	6.6488	20,680	0.3215
Total	149.1872	20,680	7.2141

Figure 24 Comparative Ha/1000 population for Central CEF area

11.13 The table above indicates that ha/1000 population in this area of the District is below the District average of 13.54 ha/1000 population. Central Area CEF is mainly urban and therefore cannot feature extensive natural open spaces such as Towton Battlefield, or public

parks like Carlton Towers

- 11.14 The concentrated population and lack of land means that comparison with the very rural/agricultural CEF's is unfair, as this is a dispersed population in multiple villages. However given the high population in the Central CEF there are a far more diverse range of facilities on offer which goes some way to offset the lack of sqm of provision. What Central lacks in size it makes up for with choice.

Opportunities

- 11.15 Addressing distribution imbalances – Use of future planning obligations by parish and community, likely to fund a higher variety of play areas and increased sporting facilities where appropriate. Likely population growth, due to a number of mid sized housing schemes through the Sites Allocations document.

12.0 Chapter 7 Forecasting Future Needs

- 12.1 Forecasting future needs is complex, however Sport England has published some research that sets out the amount of growth in sports and leisure activities by age group. Using these “Participation multipliers” a reasonable level of certainty can be achieved in calculating the amount of additional facilities may be required just to allow the existing population to participate. Using the multiplier an additional need of 286ha overall is calculated.
- 12.2 The District is also to grow in terms of house building through the Local Plan period. The Government produces regular projections that factor in migration, household change and demographic changes (ONS projections).
- 12.3 These ONS forecasts put the District population at 104,000 in 2033 – an increase of 20,000 persons from 2010. Therefore if the existing standard is to remain constant a proportionate additional amount of open space provision is required. Therefore the addition would be 20,000 persons, divided by 1000, multiplied by the District standard (13.544ha). This means that an additional 270ha of open space is required to accommodate the rising population by 2033.
- 12.4 However there is a further need arising from a general increased participation in sport and leisure activities of those new residents = it is assumed that participation will increase from those too. The tables below demonstrate the calculations for that additional amount of land needed.
- 12.5 A table overleaf sets out how these figures work together:

Age	Participation Rate	Population 2010*	Participants 2010	Population 2033*	Population growth 2010-2033	Additional Participants 2033
0-14	43%**	15,000	6450	17,000	2000	860
15-29	32%***	13,000	4160	15,000	2000	640
30-59	22%***	36,000	7920	38,000	2000	440
60+	13%***	20,000	2600	34,000	14000	1820
TOTALS		84,000	21130	104,000	20000	3760

Existing Need (participation growth within 2010 population, divided by 1000, multiplied by the District Standard of 13.544ha)	21.130/1000 x 13.544sq m = 286ha
Additional need from rise in population between 2010 and 2033	270ha
Additional Future Need (participation growth within 2010 population, divided by 1000, multiplied by the District Standard of 13.544ha (assuming no change in participation growth rate))	3760/1000 x 13.544sq m =51ha
Increased Provision Required	607ha

* ONS: Table 2a, 2010-based subnational population projections by sex and five year age groups for Local Authorities in Regions - NW, NE and Y&H (

** Sport England: A Survey of Young People and PE Teachers, 1994 – 2002 – No local figures for this age group so national figure used

*** Sport England – Adult participation in sport and active recreation (N18) October 2009 – October 2011 in Selby: Article 08. Sport and active recreation (N18), by frequency and key demographics

12.6 Further analysis of the above data shows that the forecast for additional open space looks to 2033, however this is longer than the Local Plan period for this study which only looks to 2027. Therefore a proportionate reduction may be made to reflect the 2027 plan period as follows:

12.7 607ha need divided by 23 years, multiplied by the 16 years of the plan period (2011 to 2027) = 422ha.

Conclusion

12.8 There is capacity in many of the existing facilities to accommodate some of the growth in use, however no data exists to quantify this. Although there is a need for 422ha to maintain existing standards and to accommodate an increase in participation from existing and projected populations, the reality of housing provision in the District is that only small sites are likely to come forward with limited opportunities for new open space. Contributions through CIL and S106 may be sought and potentially pooled where appropriate to deliver open spaces, however it is likely that such a significant increase in open space is not a realistic proposition. Further, it is not for new development to make up any

- shortfall in previous under provision.
- 12.9 Given the likely low level of development in the District (relative to larger urban areas), and the current economic climate, it is considered that addressing quality and distribution would be feasible than in pursuing such a high target figure for open space. Through a mix of approaches the Council can begin to tackle quality and supply issues, not least through the Local Plan site allocations and Developer Contributions policies that are in preparation.
- 12.10 All such decisions will be made in future documents: this study is merely background information.

Schedule of all sites by Settlement

Site name	Type	Code	Area Sqm	CEF
Appleton Roebuck Bell Green	Amenity Green Space	AR4	1564	Tadcaster & Villages
Appleton Roebuck Bond Lane Junction	Amenity Green Space	AR1	1077	Tadcaster & Villages
Appleton Roebuck Broad La	Amenity Green Space	AR9	125	Tadcaster & Villages
Appleton Roebuck Chapel Green	Amenity Green Space	AR7	6981	Tadcaster & Villages
Appleton Roebuck Church	Cemeteries & Church Yards	AR8	3923	Tadcaster & Villages
Appleton Roebuck Main St N	Amenity Green Space	AR2	126	Tadcaster & Villages
Appleton Roebuck Main Street	Amenity Green Space	AR3	397	Tadcaster & Villages
Appleton Roebuck Mill Reef	Amenity Green Space	AR6	950	Tadcaster & Villages
Appleton Roebuck moat walk	Green Corridors	AR10	976	Tadcaster & Villages
Appleton Roebuck School	School Play Pitch Facilities	AR SCHOOL	5751	Tadcaster & Villages
Appleton Roebuck tennis courts	Tennis Courts	AR5	522	Tadcaster & Villages
Balne Hall	Amenity Green Space	BLN1	149	Southern
Balne Lakes	Natural and Seminalural Areas	BLN2	28430	Southern
Barlby Bramley Ave	Amenity Green Space	BA13	534	Eastern
Barlby Bramley Ave playground	Young People and Children	BA15	390	Eastern
Barlby Bridge School	School Play Pitch Facilities	Barlby Bridge School	2770	Eastern
Barlby Bungalow Rd	Amenity Green Space	BA21	1540	Eastern
Barlby Bungalow Rd playground	Young People and Children	BA22	4688	Eastern
Barlby Bypass Wood	Natural and Seminalural Areas	BA17	46064	Eastern
Barlby Church	Cemeteries & Church Yards	BA7	5231	Eastern

Site name	Type	Code	Area Sqm	CEF
Barlby Hall Path	Green Corridors	BA9	8278	Eastern
Barlby High School	School Play Pitch Facilities	BA SCHOOL	34224	Eastern
Barlby Highfield Cres	Amenity Green Space	BA6	3332	Eastern
Barlby hilltop playground	Young People and Children	BA2	5223	Eastern
Barlby Hilltop School	School Play Pitch Facilities	BA SCHOOL	13042	Eastern
Barlby Maple tree	Amenity Green Space	BA4	693	Eastern
Barlby Northfield Junction	Amenity Green Space	BA11	1163	Eastern
Barlby Northfield playground	Young People and Children	BA12	494	Eastern
Barlby Penfold	Amenity Green Space	BA8	489	Eastern
Barlby Pond	Natural and Seminatural Areas	BA14	11025	Eastern
Barlby Reach riverside	Green Corridors	BA1	18044	Eastern
Barlby Riverside Close playground	Young People and Children	BA23	999	Eastern
Barlby Road Playing Fields	Outdoor Sports	BA3	16673	Eastern
Barlby Sycamore playground	Young People and Children	BA10	1108	Eastern
Barlby Woodlands View	Natural and Seminatural Areas	BA16	43454	Eastern
Beal Hall	Amenity Green Space	BE3	301	Western
Beal Lock	Green Corridors	BE6	2531	Western
Beal playground	Young People and Children	BE4	931	Western
Beal Pump House	Amenity Green Space	BE5	724	Western
Bolton Percy Cricket	Cricket Pitch	Bolton Percy Cricket	19641	Tadcaster & Villages
Brayton Bowls	Bowls	BRY2	7626	Central

Site name	Type	Code	Area Sqm	CEF
Brayton Canal Car Park	Green Corridors	Selby Canal 2	14988	Central
Brayton Canal south	Green Corridors	Selby Canal 3	53416	Central
Brayton Canal Walk	Green Corridors	Selby Canal	20001	Central
Brayton Chapel	Cemeteries & Church Yards	BRY5	282	Central
Brayton Chapel La	Amenity Green Space	BRY4	173	Central
Brayton Church	Cemeteries & Church Yards	BRY1	11338	Central
Brayton community centre play equipment	Young People and Children	BRY9	761	Central
Brayton Foxhill	Outdoor Sports	BRY8	43382	Central
Brayton Green	Amenity Green Space	BRY3	4928	Central
Brayton High School	School Play Pitch Facilities	Brayton High School	67082	Central
Brayton Lane Junction	Amenity Green Space	BRY6	54	Central
Brayton Primary	School Play Pitch Facilities	Brayton Primary	12291	Central
Brayton Westbourne	Amenity Green Space	Westbourne Road	1157	Central
Brotherton Allotments	Allotments	Brotherton Allotments	2476	Western
Brotherton Cemetery	Cemeteries & Church Yards	BR13	4823	Western
Brotherton Church	Cemeteries & Church Yards	BR12	2807	Western
Brotherton Church Street	Green Corridors	BR2	3155	Western
Brotherton Church Wood	Green Corridors	BR2	3026	Western
Brotherton Laburnam	Cemeteries & Church Yards	BR11	797	Western
Brotherton Playing Field	Outdoor Sports	BR5	13355	Western
Brotherton School Croft Field	Outdoor Sports	BR3	20325	Western

Site name	Type	Code	Area Sqm	CEF
Burton Salmon Cricket	Cricket Pitch	BS4	16447	Western
Burton Salmon Lake	Natural and Seminatural Areas	BS5	95723	Western
Burton Salmon School	School Play Pitch Facilities	BS SCHOOL	5043	Western
Byram Hall	Amenity Green Space	BR7	369	Western
Byram Park Road	Amenity Green Space	BY6	753	Western
Byram play equipment	Young People and Children	BR8	448	Western
Byram playground	Young People and Children	BR9	130	Western
Byram West Acres	Amenity Green Space	BY7	842	Western
Cambelsforth Allotment	Allotments	CAM2	3243	Southern
Cambelsforth Brigg La	Amenity Green Space	CAM8	1382	Southern
Cambelsforth Brigg Lane churchyard	Cemeteries & Church Yards	CAM6	224	Southern
Cambelsforth Brigg Lane corner	Parks & Gardens	CAM10	302	Southern
Cambelsforth grange Lodge	Green Corridors	CAM5	1420	Southern
Cambelsforth Meadowfield	Amenity Green Space	CAM1	24827	Southern
Cambelsforth playground	Young People and Children	CAM7	3648	Southern
Cambelsforth prospect Cl	Amenity Green Space	CAM4	630	Southern
Cambelsforth Grange Junction	Amenity Green Space	CAM3	161	Southern
Carlton Broadacres Garth	Amenity Green Space	CRL7	480	Southern
Carlton Cemetery	Cemeteries & Church Yards	CRL6	4016	Southern
Carlton Church Field playground	Young People and Children	CRL5	695	Southern
Carlton Cricket	Cricket Pitch	CRL1	24086	Southern

Site name	Type	Code	Area Sqm	CEF
Carlton Fish Pond	Natural and Seminatural Areas	CRL2	91413	Southern
Carlton Land S of Forresters	Amenity Green Space	CRL8	663	Southern
Carlton Towers	Parks & Gardens	CRL3	681019	Southern
Carlton Village Hall n	Amenity Green Space	CRL4	2409	Southern
Carlton Village Hall s	Amenity Green Space	CRL4	1370	Southern
Cawood Allotments	Allotments	CA27	8262	Eastern
Cawood Bishops Wood	Natural and Seminatural Areas	CA28	3229182	Eastern
Cawood Caravan park	Amenity Green Space	CA22	43044	Eastern
Cawood Castle Close	Amenity Green Space	CA10	306	Eastern
Cawood Castle Green	Civic & Heritage	CA18	62671	Eastern
Cawood Cemetery	Cemeteries & Church Yards	CA20	3961	Eastern
Cawood Church End	Natural and Seminatural Areas	CA19	3273	Eastern
Cawood CHurch End cemetery	Cemeteries & Church Yards	CA8	732	Eastern
Cawood Church End church	Cemeteries & Church Yards	CA8	1698	Eastern
Cawood Fairview Lake	Natural and Seminatural Areas	CA16	8001	Eastern
Cawood park play	Young People and Children	CA11	834	Eastern
Cawood Pavillion Ground	Outdoor Sports	CA12	12422	Eastern
Cawood Rec Ground	Outdoor Sports	CA15	2322	Eastern
Cawood Riverside	Amenity Green Space	CA21	6410	Eastern
Cawood Riverside Green Corridor	Green Corridors	CA24	8812	Eastern
Cawood School	School Play Pitch Facilities	CAWOOD SCHOOL	15141	Eastern

Site name	Type	Code	Area Sqm	CEF
Cawood Skate park	Young People and Children	CA26	640	Eastern
Cawood Sports Field	Outdoor Sports	CA13	8214	Eastern
Cawood tennis	Tennis Courts	CA14	2318	Eastern
Cawood Wistowgate corner N	Amenity Green Space	CA25	166	Eastern
Cawood Wistowgate corner S	Amenity Green Space	CA25	163	Eastern
Church Fenton Allotment	Allotments	CF23	12055	Eastern
Church Fenton Bowls	Bowls	CF12	2818	Eastern
Church Fenton Brackenhill Lane	Parks & Gardens	CF24	820	Eastern
Church Fenton Church	Cemeteries & Church Yards	CF5	2041	Eastern
Church Fenton Common Lane	Amenity Green Space	CF19	8604	Eastern
Church Fenton Green Corridor	Green Corridors	CF20	3624	Eastern
Church Fenton Lockton Court	Amenity Green Space	CF22	29	Eastern
Church Fenton Northfield Corner	Amenity Green Space	CF21	371	Eastern
Church Fenton playground	Young People and Children	CF10	228	Eastern
Church Fenton Rec Ground	Amenity Green Space	CF11	2787	Eastern
Church Fenton Rugby	Rugby	CF17	11588	Eastern
Church Fenton Sandwath playground	Young People and Children	CF18	412	Eastern
Church Fenton School	School Play Pitch Facilities	CF SCHOOL	10045	Eastern
Church Fenton Sports	Outdoor Sports	CF16	6805	Eastern
Drax Church	Cemeteries & Church Yards	Drax Church	5805	Central
Drax Cricket Club	Cricket Pitch	Drax Cricket Club	27684	Central

Site name	Type	Code	Area Sqm	CEF
Drax Golf	Golf	DRAX	206116	Central
Drax Read School	School Play Pitch Facilities	Read School Drax	93187	Central
Drax School	School Play Pitch Facilities	Drax School	7108	Central
Eggborough Aspen playground	Young People and Children	EGG19	371	Southern
Eggborough assault course	Young People and Children	EGG21	1136	Southern
Eggborough basketball net	Young People and Children	EGG22	272	Southern
Eggborough Bowling Green	Bowls	EGG28	2442	Southern
Eggborough Bowls	Bowls	EGG29	1097	Southern
Eggborough Cricket	Cricket Pitch	EGG27	14831	Southern
Eggborough Golf	Golf	EGG31	91363	Southern
Eggborough Orchard Close	Outdoor Sports	EGG16	5227	Southern
Eggborough power station playground	Young People and Children	EGG30	6508	Southern
Eggborough Rugby	Rugby	EGG18	9313	Southern
Eggborough Selby Rd playground	Young People and Children	EGG14	1455	Southern
Eggborough Selby Road Triangle	Amenity Green Space	EGG23	1120	Southern
Eggborough Sycamore Ave	Amenity Green Space	EGG26	2523	Southern
Eggborough Weeland Road Corner	Amenity Green Space	EGG20	1470	Southern
Eggborough Westfield Gr playground	Young People and Children	EGG15	4476	Southern
Eggborough Westfield Grove	Amenity Green Space	EGG17	6324	Southern
Eggborough Whitley Brodge	Green Corridors	EGG25	5925	Southern
Escrick beck	Green Corridors	escrick beck	18462	Eastern

Site name	Type	Code	Area Sqm	CEF
Escrick Bowls	Bowls	escrick bowls	1090	Eastern
Escrick green	Amenity Green Space	escrick green space	7928	Eastern
Escrick play equipment	Young People and Children	escrick swings	9091	Eastern
Escrick QM School	School Play Pitch Facilities	Escrick QM School	221102	Eastern
Escrick School	School Play Pitch Facilities	Escrick primary	10121	Eastern
Escrick tennis	Tennis Courts	Escrick tennis	1080	Eastern
Fairburn A1246 West	Amenity Green Space	FA15	2370	Western
Fairburn Central Reservation	Amenity Green Space	FA13	4594	Western
Fairburn Church	Cemeteries & Church Yards	FA6	4384	Western
Fairburn Cricket	Cricket Pitch	FA10	11272	Western
Fairburn Hall	Amenity Green Space	FA7	1290	Western
Fairburn Ings	Natural and Seminatural Areas	FA16	945721	Western
Fairburn Old Garth Croft	Parks & Gardens	FA14	210	Western
Fairburn rec ground play equipment	Young People and Children	FA11	532	Western
Fairburn School	School Play Pitch Facilities	FA SCHOOL	1848	Western
Fairburn Skate Park	Young People and Children	FA12	279	Western
Fairburn Top Field	Outdoor Sports	FA9	4216	Western
Hambleton Cemetery	Cemeteries & Church Yards	HA11	2093	Southern
Hambleton Chapel St	Amenity Green Space	HA19	311	Southern
Hambleton Church St Mary	Cemeteries & Church Yards	HA5	1669	Southern
Hambleton Common Lane	Amenity Green Space	HA10	338	Southern

Site name	Type	Code	Area Sqm	CEF
Hambleton Garth Drive play	Young People and Children	HA22	1550	Southern
Hambleton Green	Amenity Green Space	HA9	1274	Southern
Hambleton Hough	Natural and Seminatural Areas	HA13	94089	Southern
Hambleton Old Lane	Outdoor Sports	HA12	19679	Southern
Hambleton School	School Play Pitch Facilities	Hambleton School	12239	Southern
Hambleton St Mary playground	Young People and Children	HA7	216	Southern
Hambleton Wells Drive	Amenity Green Space	HA8	889	Southern
Hemingbrough Bowls	Bowls	HEM18	1447	Eastern
Hemingbrough Church	Cemeteries & Church Yards	HEM8	4892	Eastern
Hemingbrough Cricket	Cricket Pitch	HEM17	11090	Eastern
Hemingbrough Hagg Lane	Natural and Seminatural Areas	HEM21	5476	Eastern
Hemingbrough Inner Moor Lane	Green Corridors	HEM22	4882	Eastern
Hemingbrough Main ST	Amenity Green Space	HEM24	250	Eastern
Hemingbrough Mill Garth	Amenity Green Space	HEM23	749	Eastern
Hemingbrough Millfield Road	Natural and Seminatural Areas	HEM25	8348	Eastern
Hemingbrough Oldways	Natural and Seminatural Areas	HEM25	8674	Eastern
Hemingbrough Orchard End playground	Young People and Children	HEM19	174	Eastern
Hemingbrough Pavillion	Outdoor Sports	HEM16	7175	Eastern
Hemingbrough playground	Young People and Children	HEM15	1893	Eastern
Hemingbrough Pond	Amenity Green Space	HEM20	1737	Eastern
Hemingbrough School	School Play Pitch Facilities	HEM SCHOOL	24833	Eastern

Site name	Type	Code	Area Sqm	CEF
Hillam Betteras Walk	Green Corridors	HL1	5839	Western
Hillam Cricket	Cricket Pitch	HL3	9277	Western
Hillam Green	Amenity Green Space	HL2	890	Western
Kellingley Colliery Oval playground	Young People and Children	BE8	669	Southern
Kellingley play field	Young People and Children	Kellingley field	13462	Southern
Kellington Allotment	Allotments	BE7	4387	Southern
Kellington Church	Cemeteries & Church Yards	KEL5	5251	Southern
Kellington Main St West	Amenity Green Space	KEL7	550	Southern
Kellington Main Street	Amenity Green Space	KEL7	1067	Southern
Kellington Playground	Amenity Green Space	KEL11	2059	Southern
Kellington playground	Young People and Children	KEL8	299	Southern
Kellington Primary	School Play Pitch Facilities	Kellington Primary	3893	Southern
Little Smeaton playground	Young People and Children	LS1	7139	Southern
Little Smeaton Walk	Green Corridors	LS2	22238	Southern
Monk Fryston Cemetery	Cemeteries & Church Yards	MF3	4018	Western
Monk Fryston Chestnut Green	Amenity Green Space	MF12	2371	Western
Monk Fryston Church	Cemeteries & Church Yards	MF6	2086	Western
Monk Fryston community centre	Young People and Children	MF9	3301	Western
Monk Fryston crescent playground	Young People and Children	MF4	244	Western
Monk Fryston Deer Park Ct	Amenity Green Space	MF8	184	Western
Monk Fryston Gap	Green Corridors	MF11	6583	Western

Site name	Type	Code	Area Sqm	CEF
Monk Fryston Hall	Parks & Gardens	MF5	111436	Western
Monk Fryston Link Crescent	Green Corridors	MF1	2007	Western
Monk Fryston Main St Verge	Amenity Green Space	MF7	363	Western
Monk Fryston Old Vicarage playground	Young People and Children	MF9	308	Western
Monk Fryston School	School Play Pitch Facilities	MF SCHOOL	9768	Western
Monk Fryston The Crescent Junction	Amenity Green Space	MF2	278	Western
Monk Fryston Water La	Amenity Green Space	MF10	736	Western
North Duffield Back Lane	Amenity Green Space	NDF5	1655	Eastern
North Duffield Bowls	Bowls	NDF11	2720	Eastern
North Duffield Carrs	Natural and Seminatural Areas	NDF15	50217	Eastern
North Duffield Cricket	Cricket Pitch	NDF8	9014	Eastern
North Duffield Derwent Bridge	Amenity Green Space	NDF14	34505	Eastern
North Duffield Field	Outdoor Sports	NDF9	6028	Eastern
North Duffield Green	Amenity Green Space	NDF12	5639	Eastern
North Duffield Methodist	Cemeteries & Church Yards	NDF4	985	Eastern
North Duffield playground	Young People and Children	NDF7	700	Eastern
North Duffield Sandy Lane Wood	Natural and Seminatural Areas	NDF13	9626	Eastern
North Duffield School	School Play Pitch Facilities	NDF5	9566	Eastern
Osgodby Church	Cemeteries & Church Yards	OS2	5717	Eastern
Osgodby playground	Young People and Children	OS3	1666	Eastern
Osgodby Pond	Natural and Seminatural Areas	OS5	371	Eastern

Site name	Type	Code	Area Sqm	CEF
Osgodby Railway	Green Corridors	OS6	31090	Eastern
Osgodby Rec Ground	Amenity Green Space	OS4	5900	Eastern
Osgodby St Leonards Allotment	Allotments	OS1	11201	Eastern
Riccall skate ramp	Young People and Children	RC6	1099	Eastern
Riccall Allotments 2	Allotments	Riccall Allotments 2	14474	Eastern
Riccall Beaufort Lodge	Parks & Gardens	RC13	3533	Eastern
Riccall Bowls	Bowls	RC4	1265	Eastern
Riccall Church	Cemeteries & Church Yards	RC10	5855	Eastern
Riccall Church Street Allotment	Allotments	RC1	5507	Eastern
Riccall Copper Lane Allotment	Allotments	RC15	10902	Eastern
Riccall Green Corridor	Green Corridors	RC14	834	Eastern
Riccall Northfield Allotments	Allotments	RC16	8166	Eastern
Riccall Playground	Amenity Green Space	RC8	8637	Eastern
Riccall Regen	Outdoor Sports	RC3	11868	Eastern
Riccall regen play	Young People and Children	RC2	132	Eastern
Riccall School Field	School Play Pitch Facilities	Riccall School Field	12489	Eastern
Riccall Silver St Corner	Amenity Green Space	RC11	845	Eastern
Riccall Tennis	Tennis Courts	RC5	2053	Eastern
Riccall tower assault	Young People and Children	RC9	1921	Eastern
Riccall tower play area	Young People and Children	RC7	1808	Eastern
Riccall York Rd Junction	Amenity Green Space	RC12	2738	Eastern

Site name	Type	Code	Area Sqm	CEF
Saxton Cricket club	Cricket Pitch	Saxton Cricket club	19282	Tadcaster & Villages
Scalm Park Golf	Golf	SCALM PARK	151145	Eastern
Scarthingwell Park Golf Club	Golf	Scarthingwell Park Golf Club	515407	Tadcaster & Villages
Selby 3 Lakes	Natural and Seminatural Areas	SLB52	168898	Central
Selby Abbey	Cemeteries & Church Yards	SLB5	9517	Central
Selby Abbey Centre Pitches	Outdoor Sports	SLB35	6390	Central
Selby Abbey Leisure	Outdoor Sports	SLB LEISURE	3072	Central
Selby Abbey Leisure skate park	Young People and Children	SLB36	1298	Central
Selby Abbey Precinct	Civic & Heritage	SLB6	1763	Central
Selby Bainbridge Dr play	Young People and Children	SLB8	523	Central
Selby Barwick Parade play equipment	Young People and Children	SLB17	819	Central
Selby Barwick Parade School Field	School Play Pitch Facilities	Barwick Parade School Field	10428	Central
Selby Barwick Parade toddler play	Young People and Children	SLB18	547	Central
Selby Bawtry Close	Amenity Green Space	SLB14	5594	Central
Selby Bawtry Rd Allotment	Allotments	SLB13	42660	Central
Selby Bondgate Field	Amenity Green Space	SLB42	40992	Central
Selby Bowls	Bowls	SLB2	4501	Central
Selby Bridle Walk	Amenity Green Space	SLB11	15329	Central
Selby Bridle Walk play equipment	Young People and Children	SLB12	15329	Central
Selby canal	Green Corridors	SLB26	45580	Central
Selby Cedar playground	Young People and Children	SLB48	395	Central

Site name	Type	Code	Area Sqm	CEF
Selby Charles Street playground	Young People and Children	SLB40	350	Central
Selby Church Gowthorpe	Cemeteries & Church Yards	SLB31	2882	Central
Selby Civic Centre	Amenity Green Space	SLB9	5036	Central
Selby Cockret Dike	Natural and Seminatural Areas	Cockret Dyke	5603	Central
Selby Cockret Dike field	Amenity Green Space	SLB41	8924	Central
Selby College Field	School Play Pitch Facilities	Selby College Field	41665	Central
Selby College Field 2	School Play Pitch Facilities	Selby College Field 2	25098	Central
Selby Cricket	Cricket Pitch	SLB51	15209	Central
Selby Dam	Amenity Green Space	SLB32	40899	Central
Selby D'Arcy Rd N	Amenity Green Space	SLB20	1538	Central
Selby D'Arcy Rd S	Amenity Green Space	SLB19	1302	Central
Selby Denison Road Allotments	Allotments	Denison Road Allotments	5160	Central
Selby Fairfax Ave	Amenity Green Space	SLB30	593	Central
Selby Flaxley Allotment	Allotments	SLB33	22050	Central
Selby Flaxley School	School Play Pitch Facilities	Flaxley Rd Primary	23364	Central
Selby Garden Court playground	Young People and Children	SLB39	567	Central
Selby Golf Course	Golf	Selby Golf Course	390643	Central
Selby Hardy St	Amenity Green Space	SLB24	1576	Central
Selby High School	School Play Pitch Facilities	Selby High School	35655	Central
Selby Holmes Ave playground	Young People and Children	SLB46	420	Central
Selby Holmes Bondgate	Amenity Green Space	SLB45	27752	Central

Site name	Type	Code	Area Sqm	CEF
Selby Holmes Dke	Amenity Green Space	SLB43	6532	Central
Selby Leeds Road rec ground	Young People and Children	SLB47	15692	Central
Selby Longman Hills Allotment	Allotments	SLB29	11001	Central
Selby Longman Hills Cemetery	Cemeteries & Church Yards	SLB28	41877	Central
Selby Longman Hills School	School Play Pitch Facilities	Longmanhills School	8656	Central
Selby Monk Lane playground	Young People and Children	SLB44	4543	Central
Selby new Lane	Cemeteries & Church Yards	SLB10	1567	Central
Selby Olympia Allotment	Allotments	BA20	39970	Central
Selby Olympia Bowls	Bowls	BA18	3031	Central
Selby Olympia Sports Ground	Outdoor Sports	BA19	34146	Central
Selby Petre Ave play equipment	Young People and Children	SLB15	5594	Central
Selby Pond	Natural and Seminatural Areas	SLB37	3648	Central
Selby Portholme Ct	Amenity Green Space	SLB53	534	Central
Selby Portholme Rd Green	Outdoor Sports	SLB7	9959	Central
Selby Rugby	Rugby	SLB50	25449	Central
Selby Scott Rd assault course	Young People and Children	SLB54	660	Central
Selby Scott Rd Field	Amenity Green Space	SLB38	34479	Central
Selby Scott Rd play equipment	Young People and Children	SLB55	347	Central
Selby Tennant Street playground	Young People and Children	SLB34	979	Central
Selby tennis	Tennis Courts	SLB49	1707	Central
Selby The Haven play equipment	Young People and Children	SLB25	403	Central

Site name	Type	Code	Area Sqm	CEF
Selby Town FC	Outdoor Sports	SLB TOWN FC	10084	Central
Selby Town park	Parks & Gardens	SLB1	17261	Central
Selby Town park play equipment	Young People and Children	SLB3	17261	Central
Selby Waterfront Amphitheatre	Civic & Heritage	Selby Waterfront Amphitheatre	1626	Central
Selby Woodville	Amenity Green Space	SLB16	4287	Central
Sherburn Athelstan School	School Play Pitch Facilities	SH SCHOOL	11402	Western
Sherburn Beech Close Allotment	Allotments	SH16	15070	Western
Sherburn Bowls	Bowls	SH15	1084	Western
Sherburn Church	Cemeteries & Church Yards	SH11	5067	Western
Sherburn Community Centre	School Play Pitch Facilities	SH COM CENT	706	Western
Sherburn Cricket	Cricket Pitch	SH1	9590	Western
Sherburn Duffield Cres	Amenity Green Space	SH17	1321	Western
Sherburn Eversley basketball	Young People and Children	SH2	167	Western
Sherburn Eversley Community Centre	Young People and Children	SH4	6410	Western
Sherburn Eversley mount	Amenity Green Space	SH10	925	Western
Sherburn Eversley Park	Amenity Green Space	SH6	16786	Western
Sherburn Eversley play equipment	Young People and Children	SH3	219	Western
Sherburn Fairway	Outdoor Sports	SH18	8134	Western
Sherburn Football	Outdoor Sports	SH12	8437	Western
Sherburn High	School Play Pitch Facilities	SH SCHOOL	55734	Western
Sherburn Highfield basketball	Young People and Children	SH8	575	Western

Site name	Type	Code	Area Sqm	CEF
Sherburn Highfield playground	Young People and Children	SH7	477	Western
Sherburn Highfield track and field	Young People and Children	SH8	2194	Western
Sherburn Low Street Verge	Amenity Green Space	SH9	16985	Western
Sherburn Moor Lane Verge	Amenity Green Space	SH23	16836	Western
Sherburn North Drive	Amenity Green Space	SH13	1481	Western
Sherburn Park Ave	Amenity Green Space	SH10	1157	Western
Sherburn Pasture Way Bowls	Bowls	SH19	1416	Western
Sherburn Pasture Way play equipment	Young People and Children	SH21	198	Western
Sherburn Pavillion	Outdoor Sports	SH20	1810	Western
Sherburn Pond	Natural and Seminalural Areas	SH24	14491	Western
Sherburn Rugby	Rugby	SH5	9638	Western
Sherburn School	School Play Pitch Facilities	SH22	2461	Western
Sherburn tennis	Tennis Courts	SH14	1061	Western
South Mildorf Church	Cemeteries & Church Yards	SM7	6132	Western
South Milford assault course	Young People and Children	SM5	114	Western
South Milford Cemetery	Cemeteries & Church Yards	SM10	1315	Western
South Milford Cricket	Cricket Pitch	SM23	8112	Western
South Milford High Street	Parks & Gardens	SM15	87	Western
South Milford Low Street	Amenity Green Space	SM12	2176	Western
South Milford Mill Dam	Parks & Gardens	SM4	538	Western
South Milford play equipment	Young People and Children	SM9	697	Western

Site name	Type	Code	Area Sqm	CEF
South Milford playground	Young People and Children	SM8	673	Western
South Milford Rec Ground	Amenity Green Space	SM14	5654	Western
South Milford Rec Ground E	Outdoor Sports	SM22	6267	Western
South Milford Roundabout	Green Corridors	SM1	4169	Western
South Milford School	School Play Pitch Facilities	SM SCHOOL	12237	Western
South Milford Steincroft	Amenity Green Space	SM12	831	Western
South Milford Tennis	Tennis Courts	SM6	680	Western
South Milford Westfield Gdn	Green Corridors	SM13	3370	Western
South Milford Westfield Lane Allotment	Allotments	SM11	715	Western
Tadcaster Apple Tree Walk	Amenity Green Space	TAD16	5914	Tadcaster & Villages
Tadcaster Appletree play equipment	Young People and Children	TAD17	5914	Tadcaster & Villages
Tadcaster brewery football	Outdoor Sports	Tad brewery football	12763	Tadcaster & Villages
Tadcaster Calcaria Bowls	Bowls	TAD7	5042	Tadcaster & Villages
Tadcaster Calcaria Cricket	Cricket Pitch	TAD11	11238	Tadcaster & Villages
Tadcaster Calcarias Sports	Outdoor Sports	TAD10	5814	Tadcaster & Villages
Tadcaster Cherry tree Walk	Amenity Green Space	TAD15	568	Tadcaster & Villages
Tadcaster Church	Cemeteries & Church Yards	TAD25	5051	Tadcaster & Villages
Tadcaster Cricket	Cricket Pitch	TAD4	15295	Tadcaster & Villages
Tadcaster East School	School Play Pitch Facilities	TAD EAST SCHOOL	13335	Tadcaster & Villages
Tadcaster Fairfield Rd tennis	Tennis Courts	TAD12	2306	Tadcaster & Villages
Tadcaster Field Drive Allotment	Allotments	TAD32	7243	Tadcaster & Villages

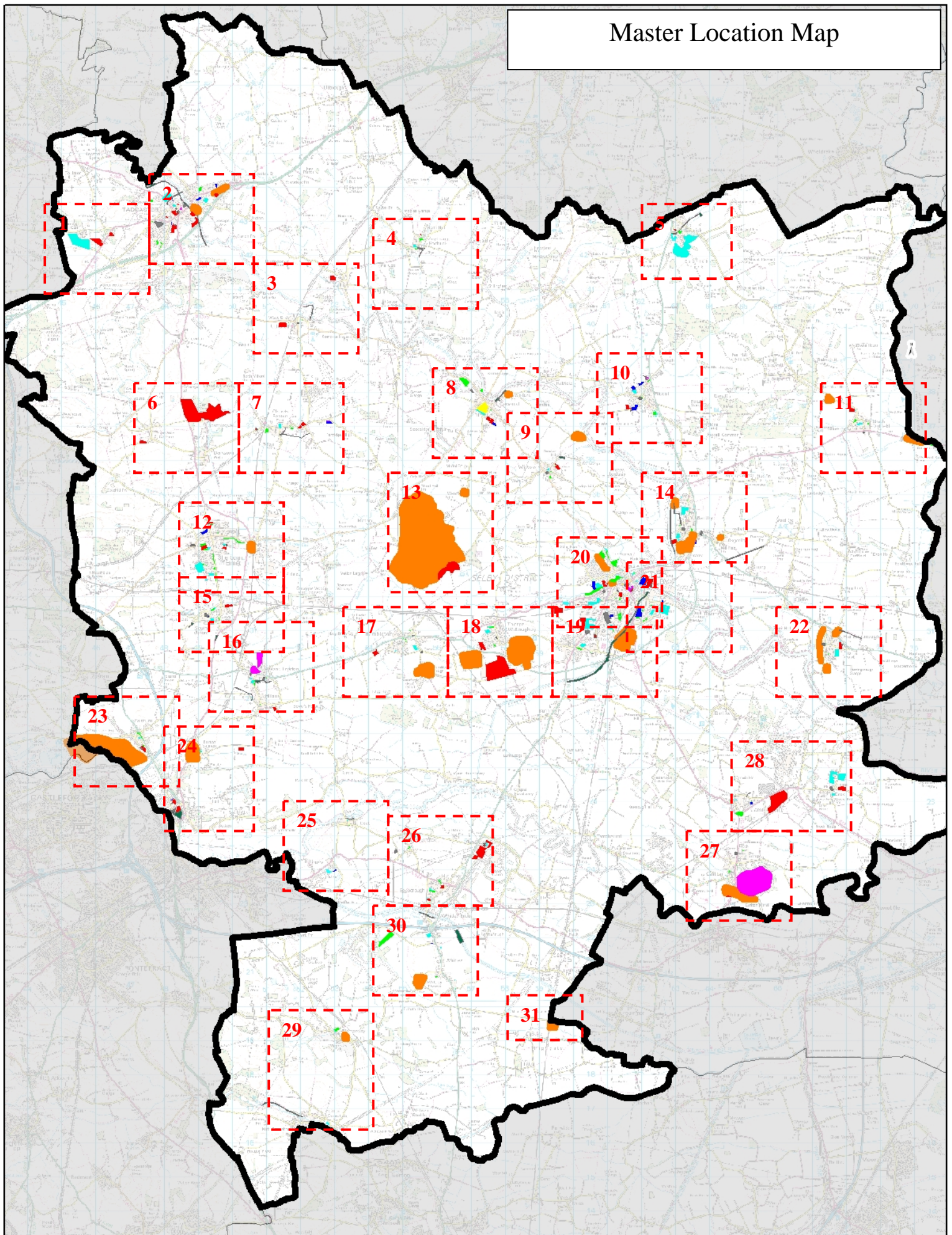
Site name	Type	Code	Area Sqm	CEF
Tadcaster Football Ground	Outdoor Sports	TAD3	9288	Tadcaster & Villages
Tadcaster Gallows Hill	Amenity Green Space	TAD31	7938	Tadcaster & Villages
Tadcaster Gallows Hill playground	Young People and Children	TAD30	502	Tadcaster & Villages
Tadcaster Garnet La Junction	Amenity Green Space	TAD13	849	Tadcaster & Villages
Tadcaster Grammar School	School Play Pitch Facilities	Tad grammar	168406	Tadcaster & Villages
Tadcaster Grange	Natural and Seminatural Areas	TAD27	16769	Tadcaster & Villages
Tadcaster Grange Crescent	Parks & Gardens	TAD26	949	Tadcaster & Villages
Tadcaster Grange Road Playground	Young People and Children	TAD28	1500	Tadcaster & Villages
Tadcaster Green	Parks & Gardens	TAD23	3514	Tadcaster & Villages
Tadcaster Hargarth Sports	Outdoor Sports	Hargarth Sports	11371	Tadcaster & Villages
Tadcaster Ings sport	Outdoor Sports	Tad Ings sport	27918	Tadcaster & Villages
Tadcaster Kelckbar amenity Space	Amenity Green Space	Kelckbar amenity space	4324	Tadcaster & Villages
Tadcaster Leeds Rd Allotment	Allotments	TAD5	1833	Tadcaster & Villages
Tadcaster Leeds Rd Cemetery	Cemeteries & Church Yards	TAD14	26286	Tadcaster & Villages
Tadcaster Leeds Road	Amenity Green Space	TAD6	639	Tadcaster & Villages
Tadcaster lower wharfe green corridor	Green Corridors	Tad lower wharfe green corridor	12797	Tadcaster & Villages
Tadcaster Oxton Lane Allotment	Allotments	TAD29	8370	Tadcaster & Villages
Tadcaster Pool	Outdoor Sports	TAD SWIM	1297	Tadcaster & Villages
Tadcaster Rec Grnd Bowls	Bowls	TAD1	1367	Tadcaster & Villages
Tadcaster Riverside School	School Play Pitch Facilities	TAD SCHOOL	49682	Tadcaster & Villages
Tadcaster Roman Road wood	Natural and Seminatural Areas	TAD33	10539	Tadcaster & Villages

Site name	Type	Code	Area Sqm	CEF
Tadcaster St Joseph	Cemeteries & Church Yards	TAD9	1387	Tadcaster & Villages
Tadcaster St Joseph youth club	Young People and Children	TAD8	1012	Tadcaster & Villages
Tadcaster Station Rd Corner	Amenity Green Space	TAD19	282	Tadcaster & Villages
Tadcaster Stutton Road	Amenity Green Space	TAD18	3975	Tadcaster & Villages
Tadcaster Stutton Road tennis	Tennis Courts	TAD2	1224	Tadcaster & Villages
Tadcaster upper wharfe green corridor	Green Corridors	Tad upper wharfe green corridor	31137	Tadcaster & Villages
Tadcaster viaduct walk	Green Corridors	TAD22	7562	Tadcaster & Villages
Tadcaster Westfield Allotment	Allotments	TAD21	3065	Tadcaster & Villages
Tadcaster Westgate Primary	School Play Pitch Facilities	TAD SCHOOL	5240	Tadcaster & Villages
Tadcaster Riverside	Green Corridors	TAD24	8514	Tadcaster & Villages
Thorpe Willoughby Brayton Barfff	Natural and Seminalural Areas	TW20	365640	Southern
Thorpe Willoughby Community Primary	School Play Pitch Facilities	Thorpe Willoughby Community Primary	13859	Southern
Thorpe Willoughby Cricket	Cricket Pitch	TW18	23720	Southern
Thorpe Willoughby Fox la	Cemeteries & Church Yards	TW9	1480	Southern
Thorpe Willoughby Laurel Cl	Amenity Green Space	TW22	1860	Southern
Thorpe Willoughby Leeds Rd assault	Young People and Children	TW13	1244	Southern
Thorpe Willoughby Leeds Rd playground	Young People and Children	TW15	393	Southern
Thorpe Willoughby Linden Playground	Young People and Children	TW14	527	Southern
Thorpe Willoughby Londesborough Gr	Amenity Green Space	TW16	6509	Southern
Thorpe Willoughby Sports	Outdoor Sports	TW17	7372	Southern
Thorpe Willoughby Tennis	Tennis Courts	TW17	1748	Southern

Site name	Type	Code	Area Sqm	CEF
Thorpe Willoughby Wood gateforth	Natural and Seminalural Areas	HA29	155282	Southern
Toulston cricket	Cricket Pitch	toulston cricket	13365	Tadcaster & Villages
Toulston Polo	Outdoor Sports	Toulston Polo	48377	Tadcaster & Villages
Ulleskelf Bridge	Amenity Green Space	UL10	101	Tadcaster & Villages
Ulleskelf Church	Cemeteries & Church Yards	UL4	1221	Tadcaster & Villages
Ulleskelf Little Ing walk	Green Corridors	UL12	4672	Tadcaster & Villages
Ulleskelf Main Street	Amenity Green Space	UL5	448	Tadcaster & Villages
Ulleskelf Middleton Tce	Amenity Green Space	UL11	106	Tadcaster & Villages
Ulleskelf playground	Young People and Children	UL7	268	Tadcaster & Villages
Ulleskelf Rec Ground	Outdoor Sports	UL8	31451	Tadcaster & Villages
Whitley Blackthorne play	Young People and Children	WH10	1237	Southern
Whitley Cathcart Close	Amenity Green Space	WH8	2077	Southern
Whitley Farm playground	Young People and Children	WH7	1687	Southern
Whitley Futur Allotments	Allotments	FUTUR ALLOTMENTS	1907	Southern
Whitley GravelHill La	Natural and Seminalural Areas	WH11	45073	Southern
Whitley Green Corridor	Green Corridors	WH12	42088	Southern
Whitley Lee View playground	Young People and Children	WH9	1213	Southern
Whitley School	School Play Pitch Facilities	WHITLEY SCHOOL	12170	Southern
Whitley Whitefield	Amenity Green Space	WH6	67661	Southern
Wistow Church	Cemeteries & Church Yards	WST3	3136	Eastern
Wistow Clough	Natural and Seminalural Areas	Wistow Clough	27985	Eastern

Site name	Type	Code	Area Sqm	CEF
Wistow Community Centre	Amenity Green Space	WST5	437	Eastern
Wistow Community Centre playground	Young People and Children	WST6	438	Eastern
Wistow Lordship Lane	Green Corridors	WST11	6839	Eastern
Wistow Pond	Amenity Green Space	WST13	4237	Eastern
Wistow Prospect Place	Amenity Green Space	WST12	429	Eastern
Wistow Rec ground	Outdoor Sports	WST10	15301	Eastern
Wistow School	School Play Pitch Facilities	WST SCHOOL	3236	Eastern
Wistow tennis	Tennis Courts	WST7	1645	Eastern
Womersley Cow La	Amenity Green Space	WM2	11149	Southern
Womersley Park Lane	Natural and Seminatural Areas	WM1	9489	Southern
Womersley playground	Young People and Children	WM3	2159	Southern

Master Location Map



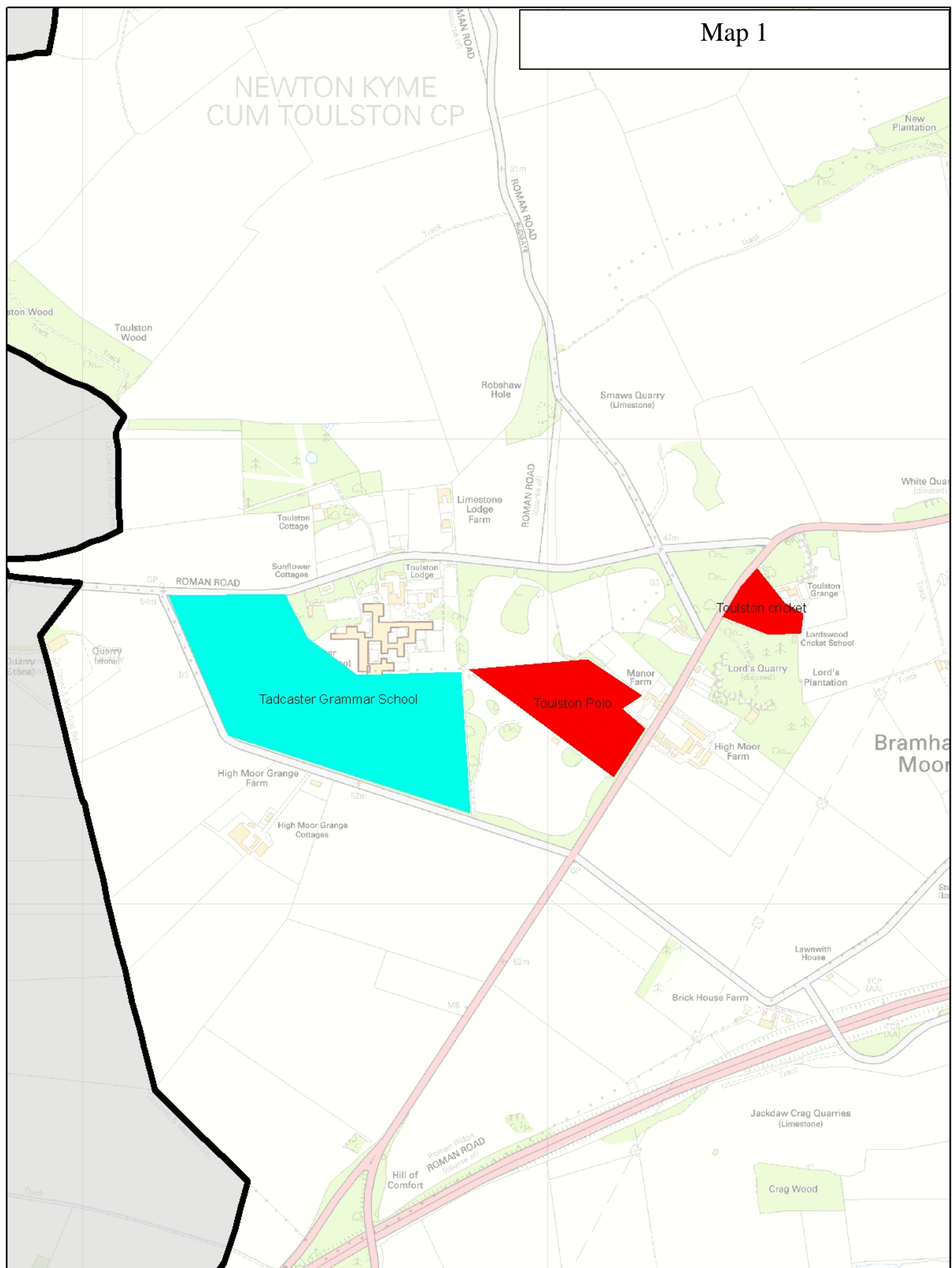
Open Spaces

0 1,250 2,500 5,000 Metres




Map 1

NEWTON KYME
CUM TOULSTON CP

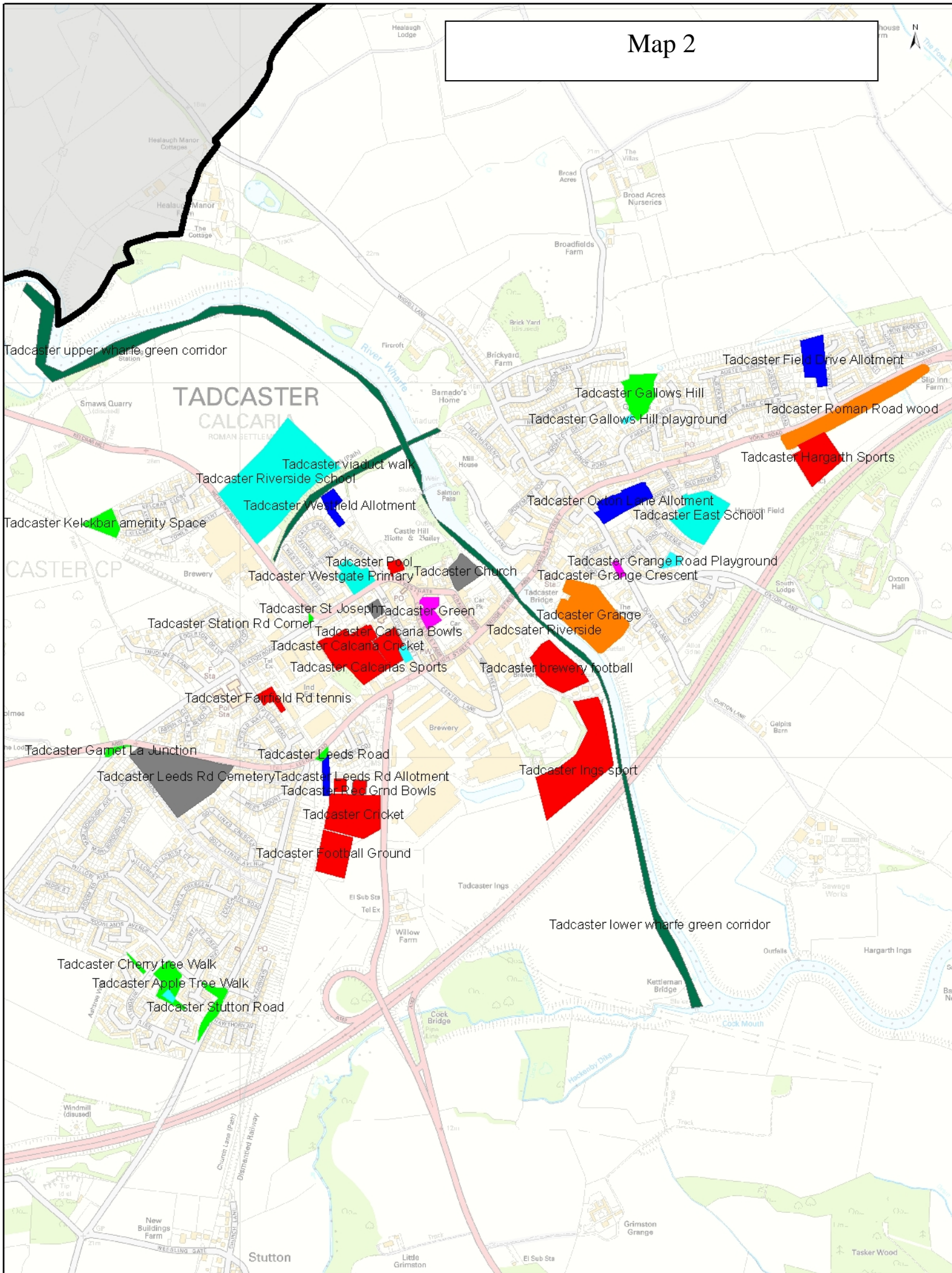


Reproduced from the Ordnance Survey mapping with the permission of the controller of Her Majesty's Stationery Office. © Crown Copyright. Unauthorised reproduction in any form is prohibited and may lead to prosecution or civil proceedings. Selby District Council 100018595

Open Spaces




Map 2

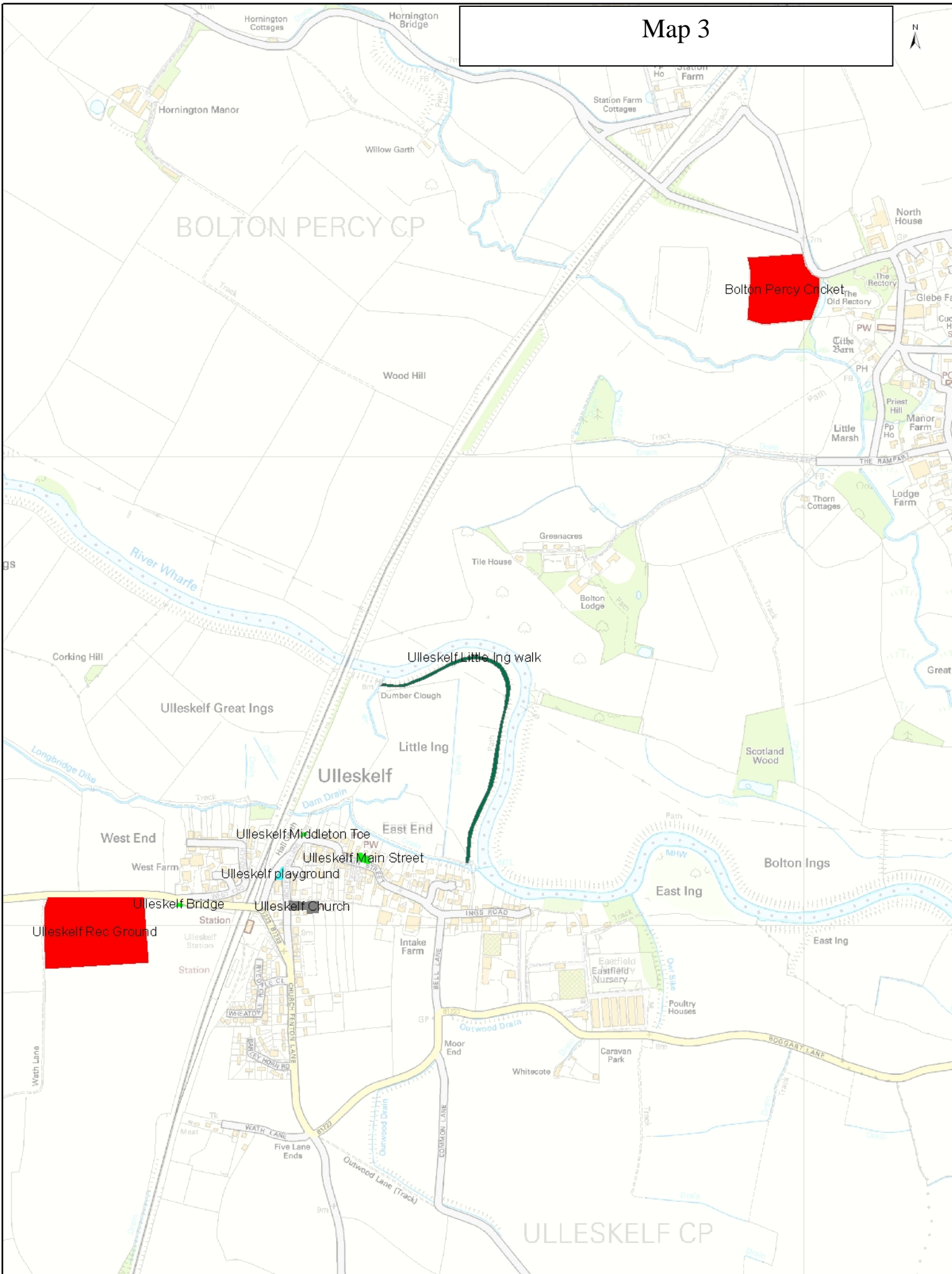


Reproduced from the Ordnance Survey mapping with the permission of the controller of Her Majesty's Stationery Office. © Crown Copyright. Unauthorised reproduction in any form is prohibited without the prior permission of the Controller of Her Majesty's Stationery Office. Ordnance Survey is a registered trademark of Ordnance Survey Limited. Ordnance Survey is a registered trademark of Ordnance Survey Limited. Ordnance Survey is a registered trademark of Ordnance Survey Limited.

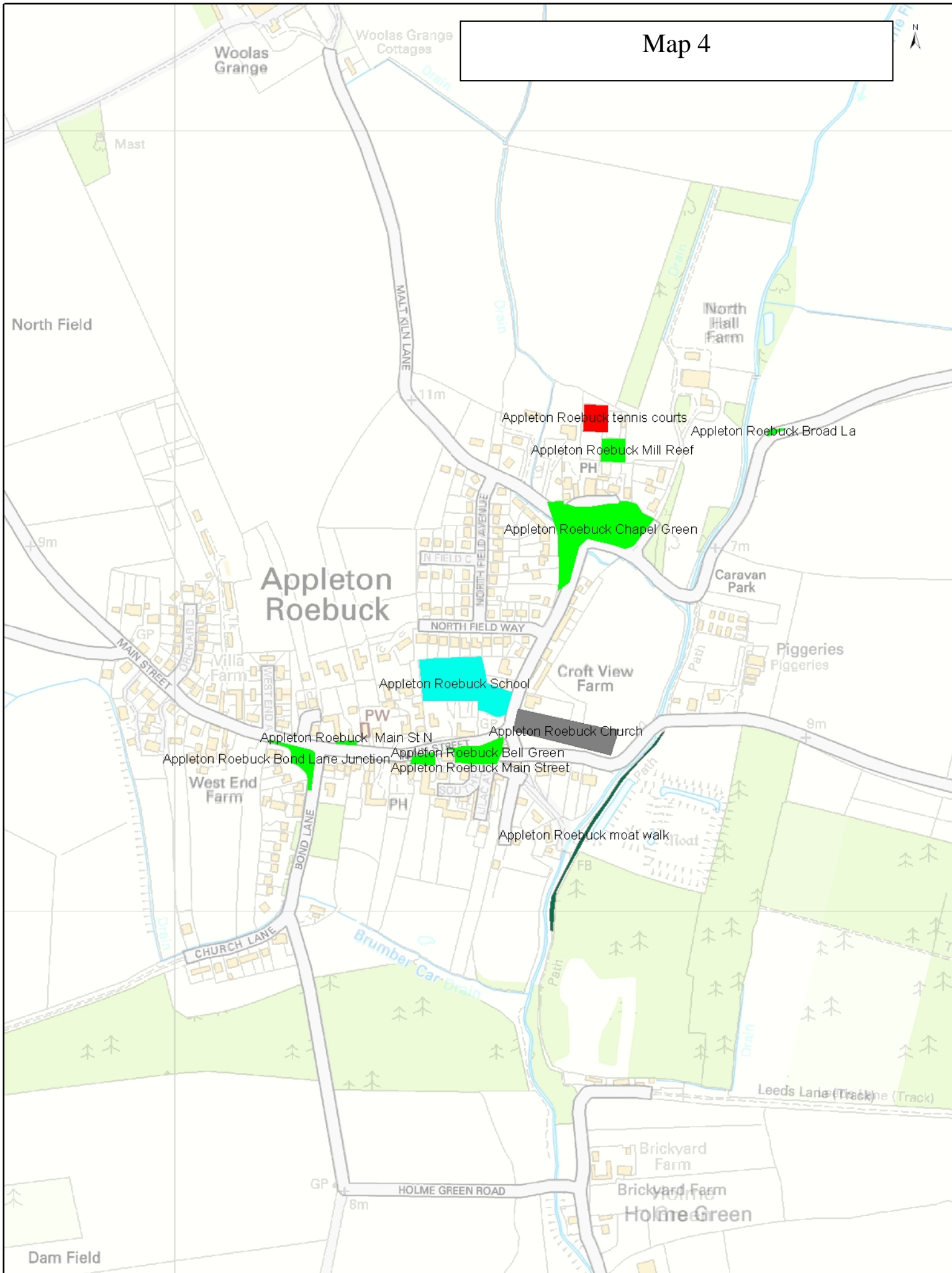
Open Spaces



Map 3



Map 4

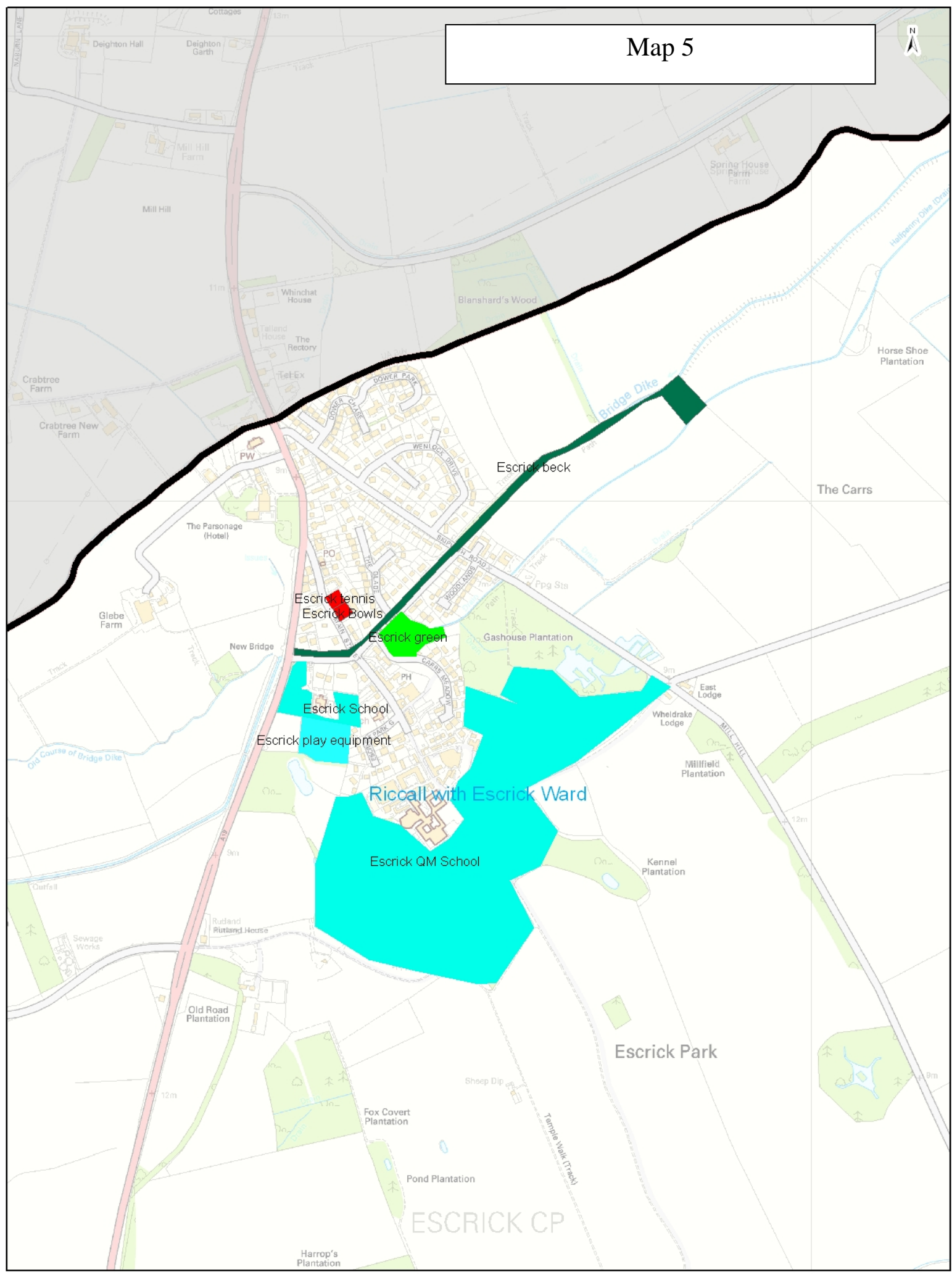


Reproduced from the Ordnance Survey mapping with the permission of the controller of Her Majesty's Stationery Office. © Crown Copyright. Unauthorised reproduction in any form may lead to prosecution or civil proceedings. Selby District Council 100018595

Open Spaces

0 70 140 280 Metres

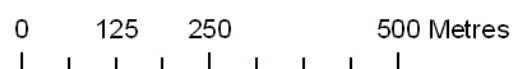
Map 5



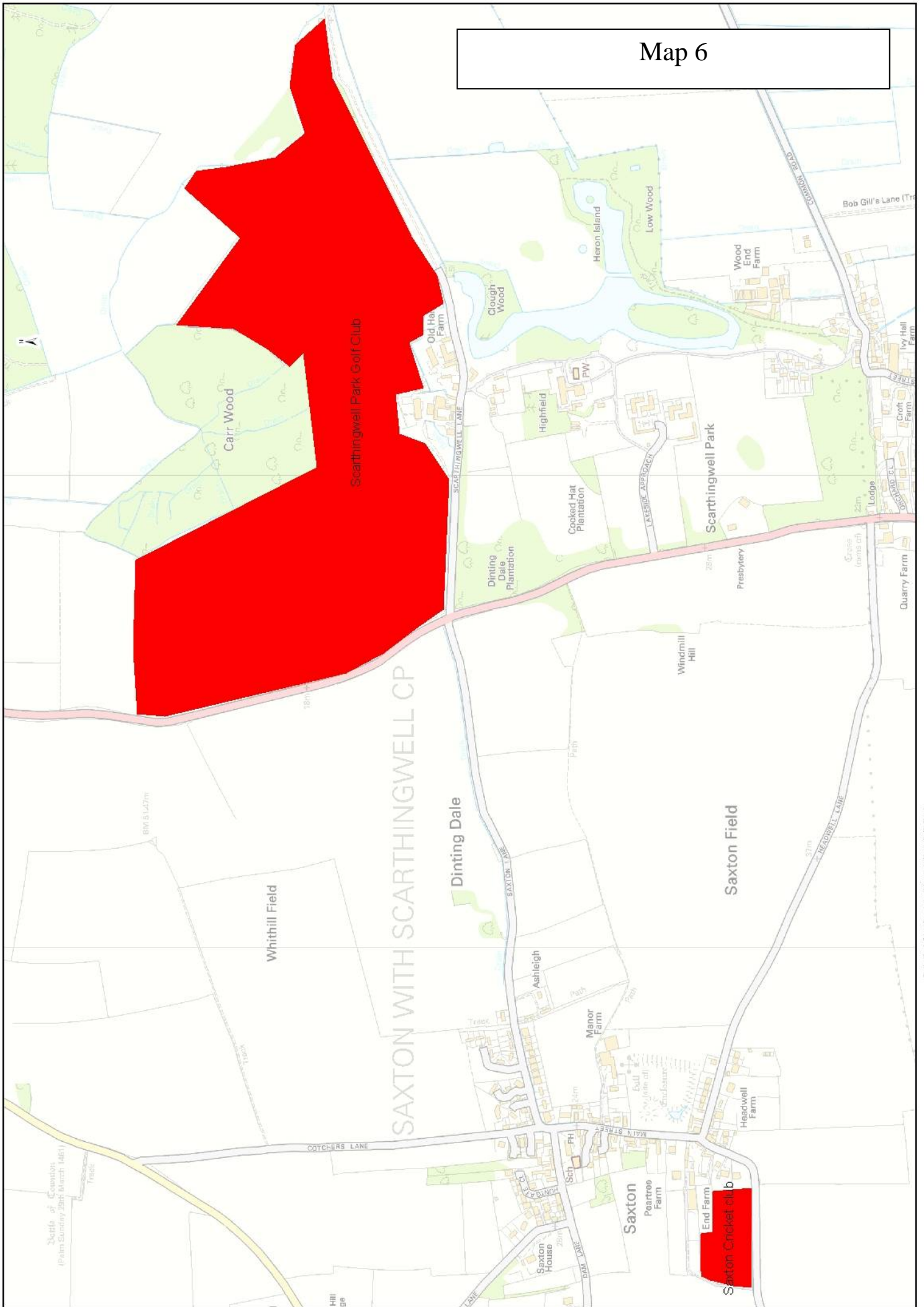
ESCRICK CP

Reproduced from the Ordnance Survey mapping with the permission of the controller of Her Majesty's Stationery Office. © Crown Copyright. Unauthorised reproduction in any form or by any means without the permission of the Controller of Her Majesty's Stationery Office is prohibited. Ordnance Survey is a registered trademark of Ordnance Survey Limited.

Open Spaces



Map 6

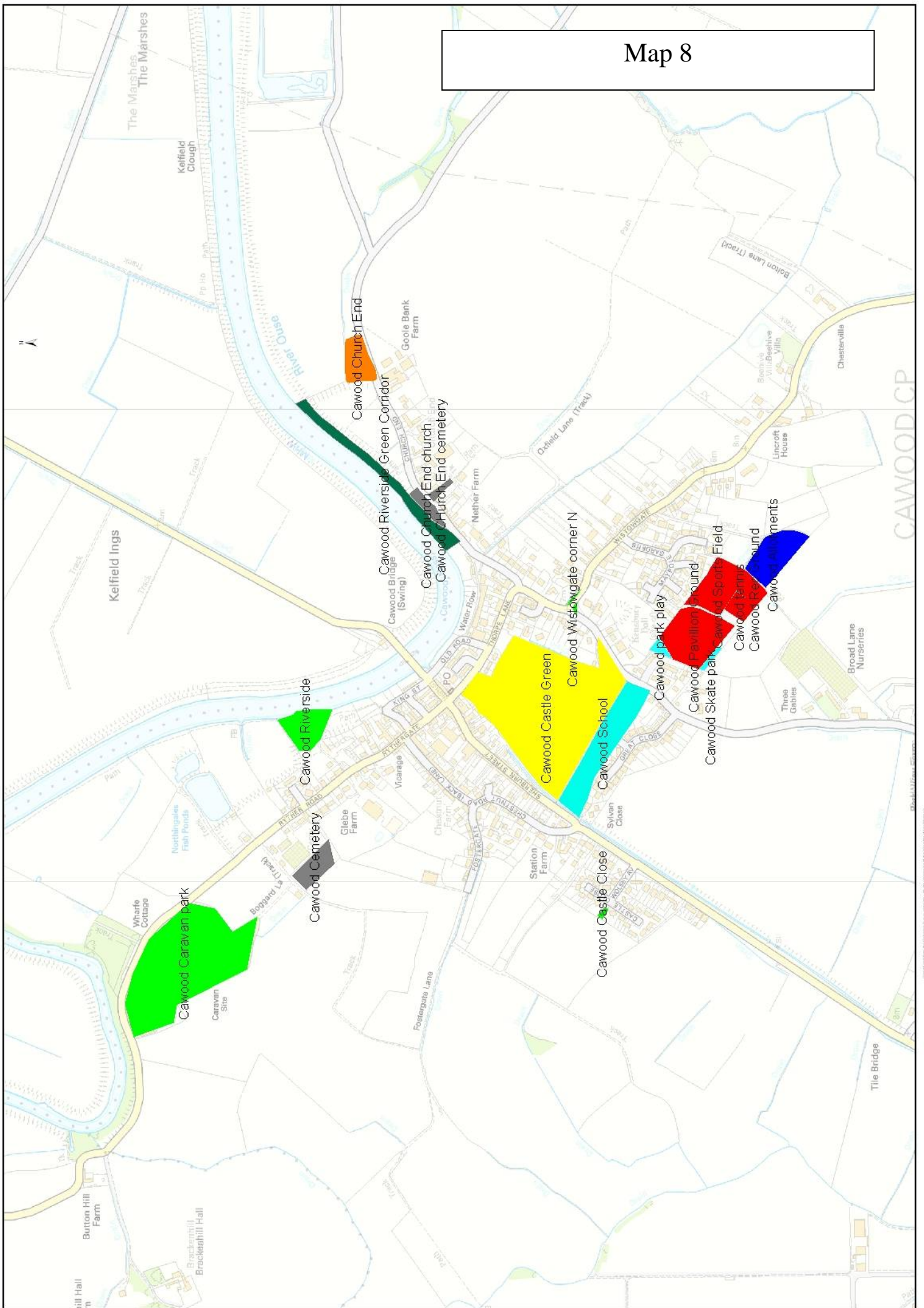


0 85 170 340 Metres

Open Spaces

Map data © OpenStreetMap contributors, CC-BY, Imagery © Mapbox, © OpenStreetMap contributors, CC-BY, Imagery © Mapbox

Map 8

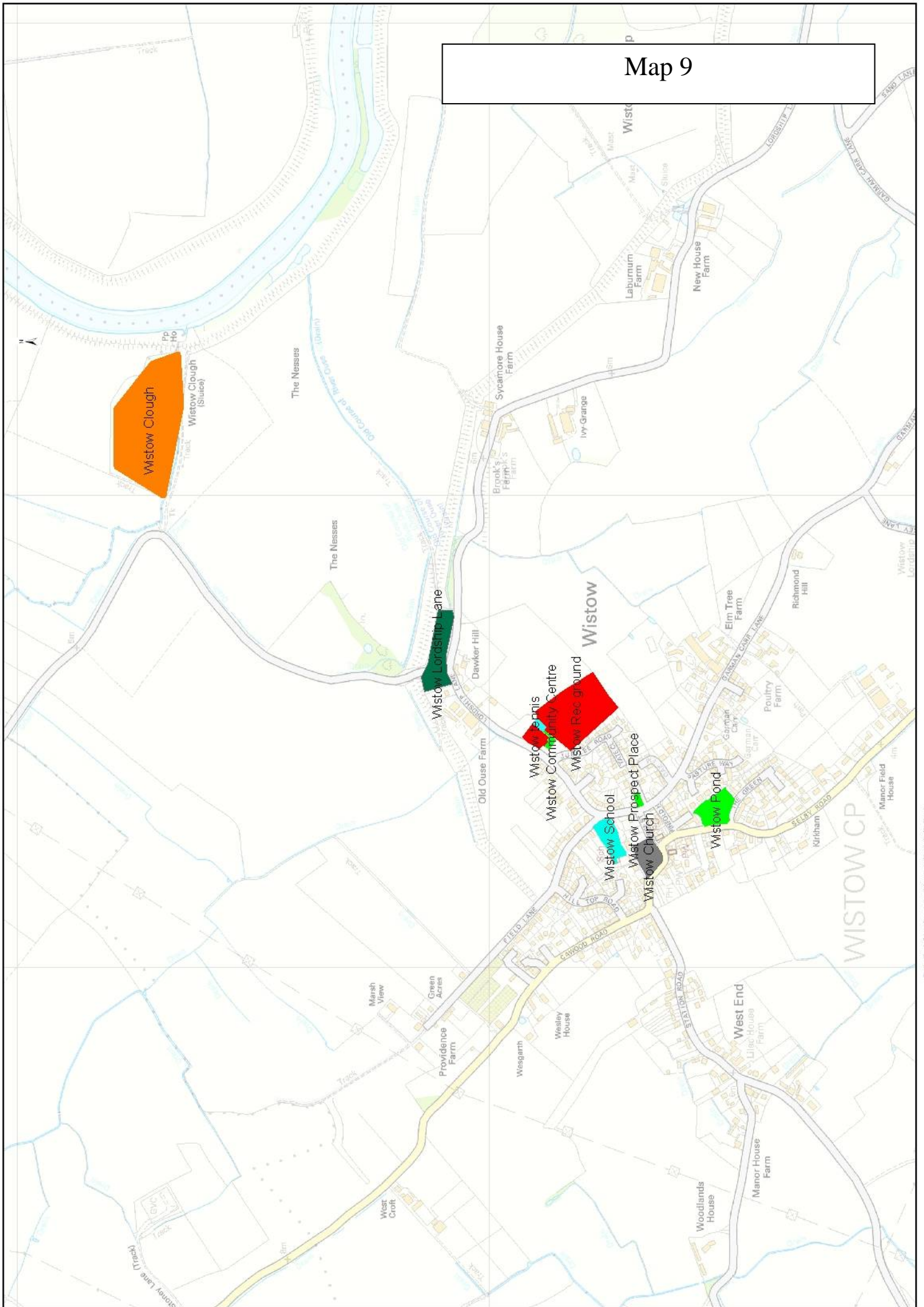


0 75 150 300 Metres

Open Spaces

Map prepared by Cawood Parish Council. All rights reserved. No responsibility for use of the map is accepted by the Council. The map is provided as a service to the community. All data is provided as best as can be obtained.

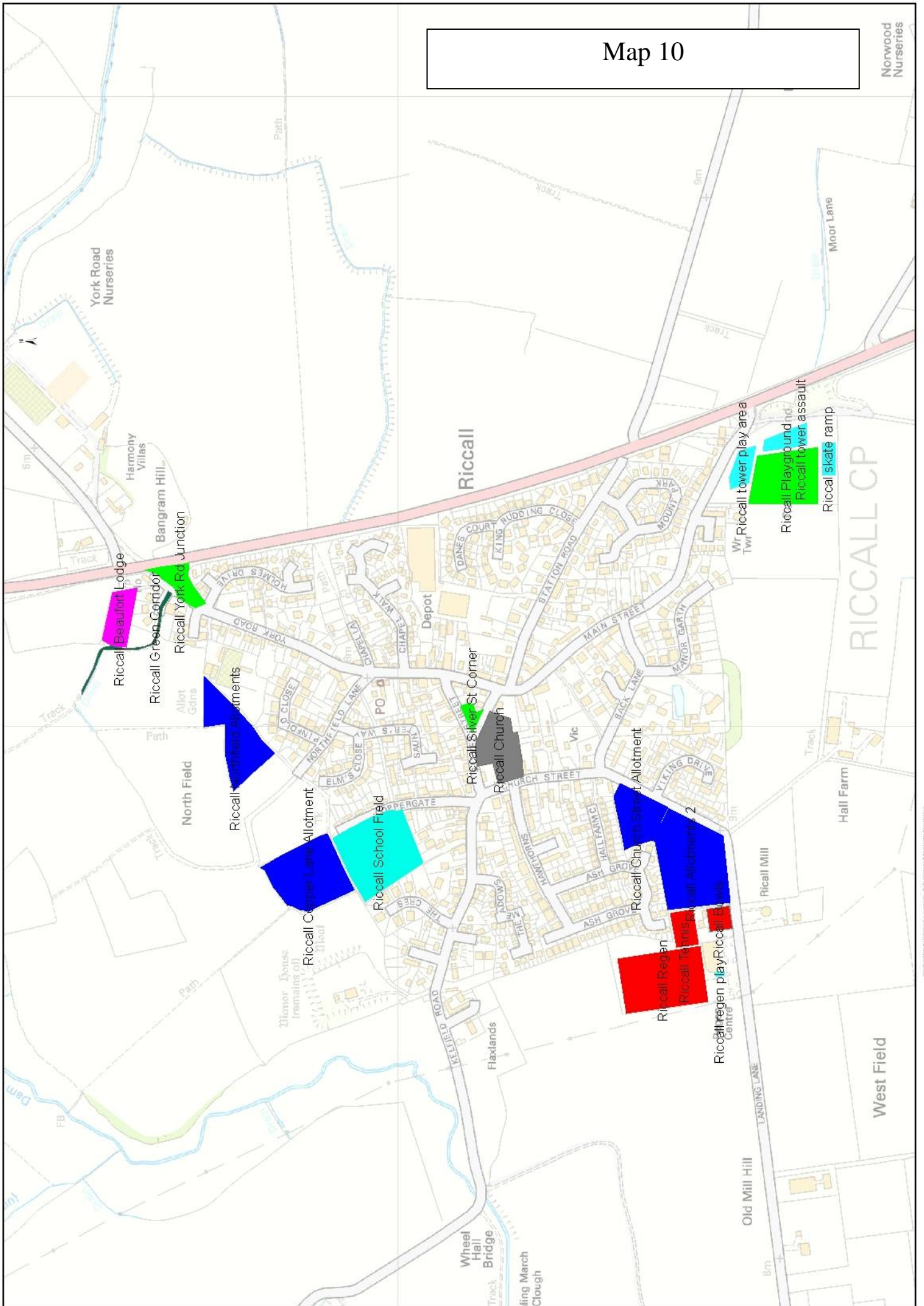
Map 9



Map 9: Wistow Area. The map is a reproduction of the Ordnance Survey map of the area. It is not intended to be used for navigation. The map is a reproduction of the Ordnance Survey map of the area. It is not intended to be used for navigation.

Map 10

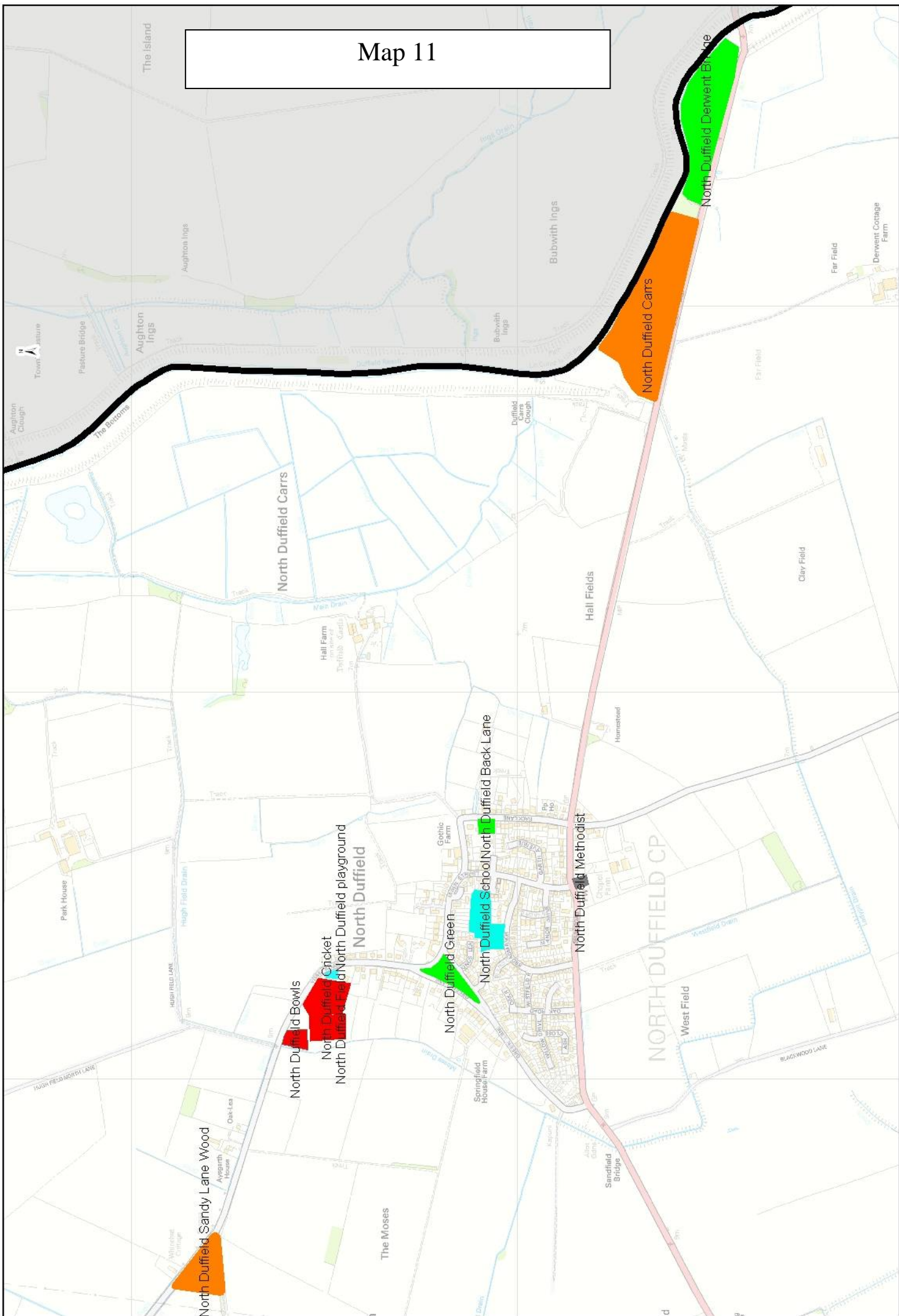
Norwood Nurseries



Open Spaces

Map 10: Open Spaces in Riccall. The map is a representation of the current state of the area. It is not a guarantee of the accuracy of the information. The map is for information only and should not be used for any other purpose.

Map 11

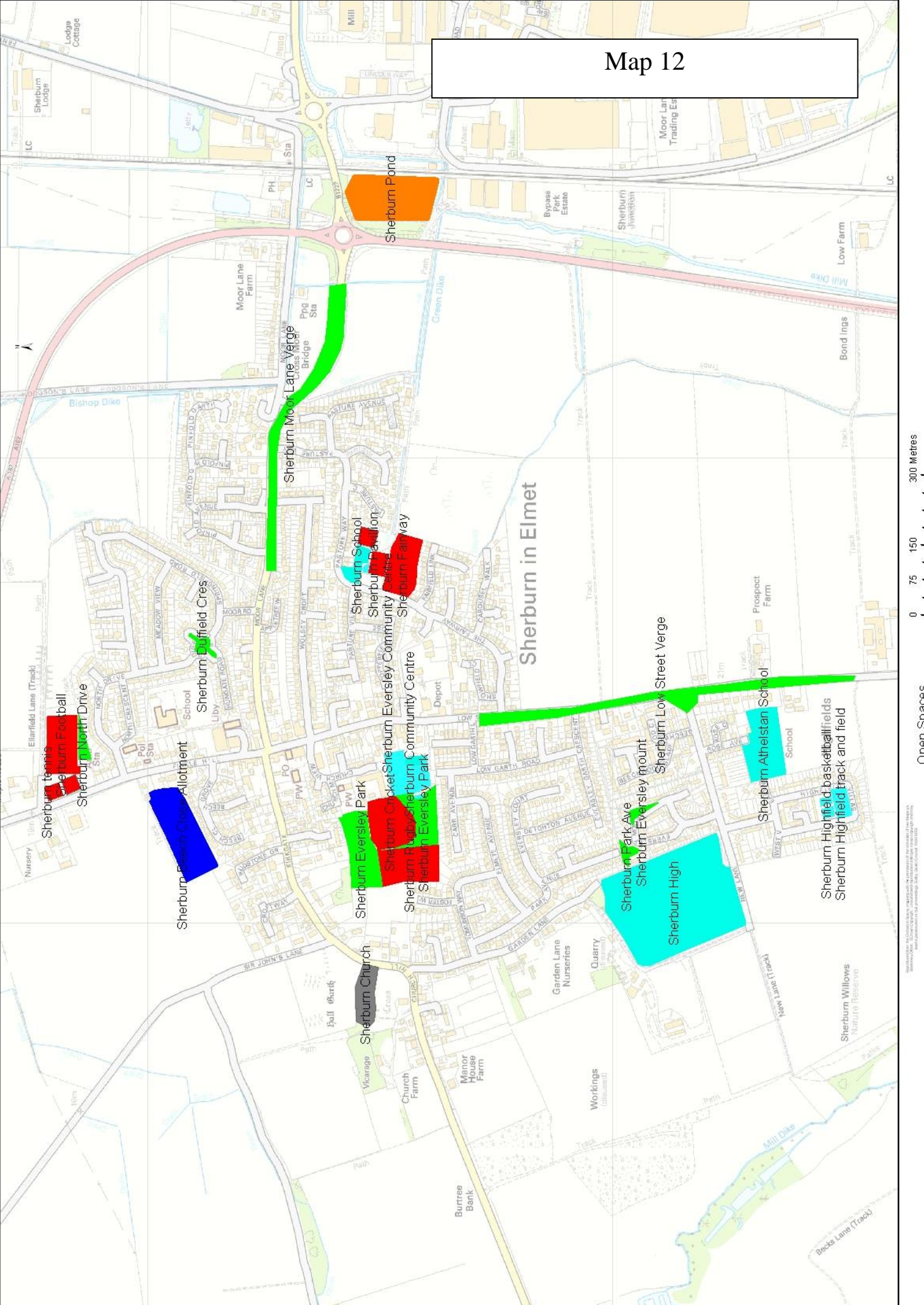


0 87.5 175 350 Metres

Open Spaces

Map 11: Open Spaces in North Duffield

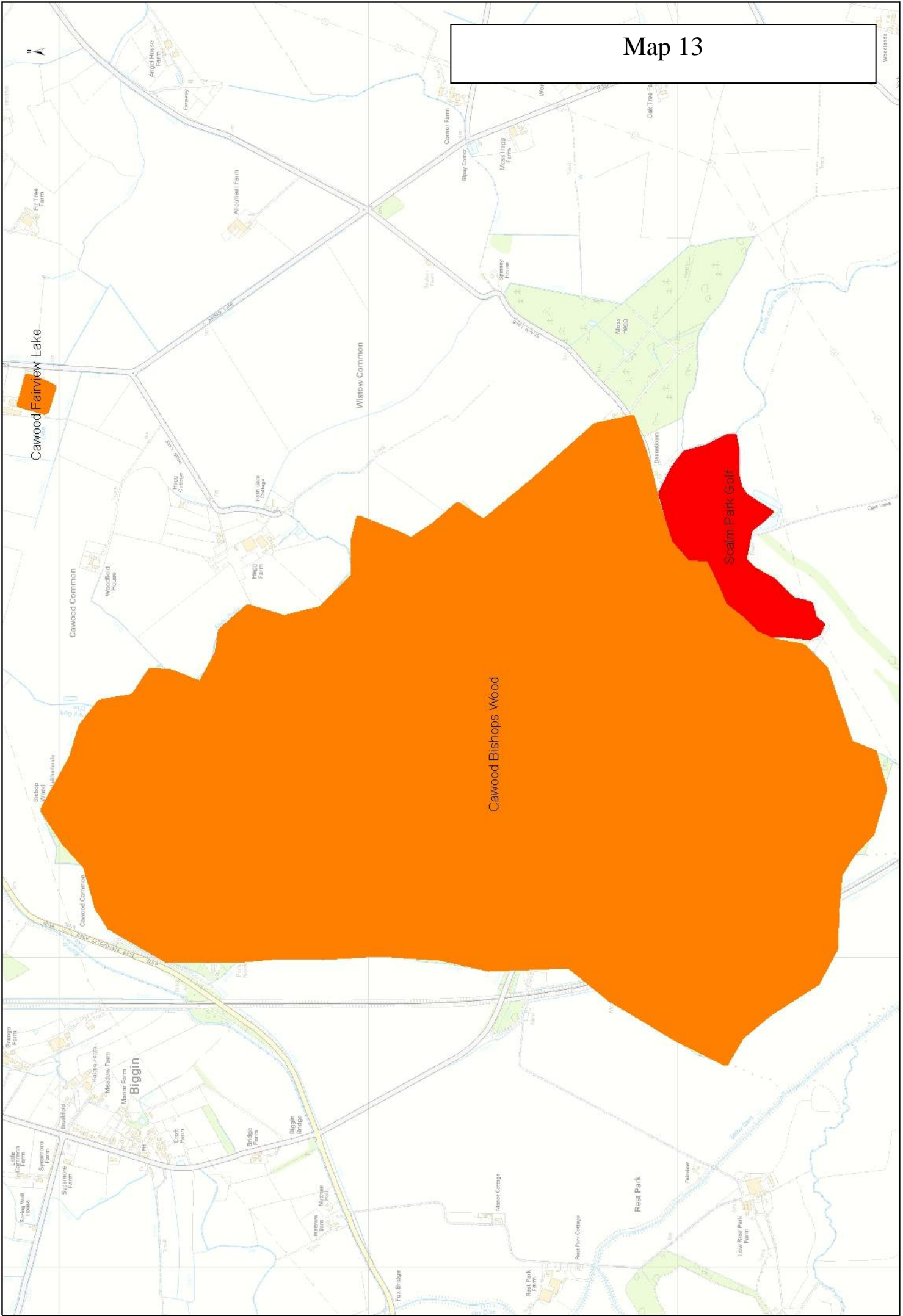
Map 12



0 75 150 300 Metres
Open Spaces

Map 12: Open Spaces in Sherburn in Elmet. The map is based on Ordnance Survey data and is not intended to be used for navigation. It is not a legal document and should not be relied upon for any legal purpose. The map is provided for information only and is not intended to be used for any other purpose.

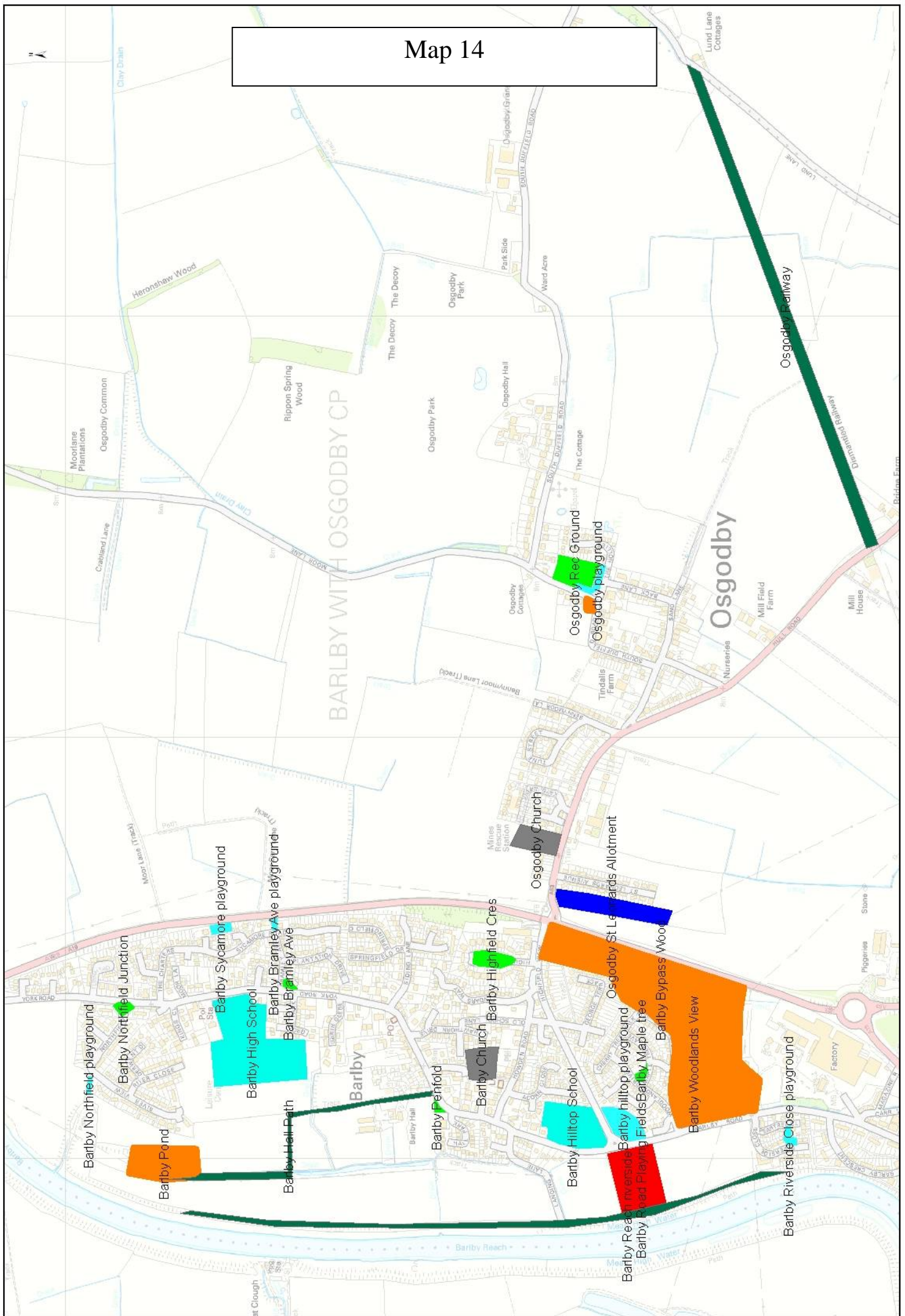
Map 13



Open Spaces

Map 13: Open Spaces. The map is a simplified representation of the land parcels and is not intended to be used for legal purposes. It is based on the information available at the time of the map's production. The map is not a substitute for a professional survey or legal advice.

Map 14

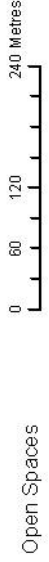
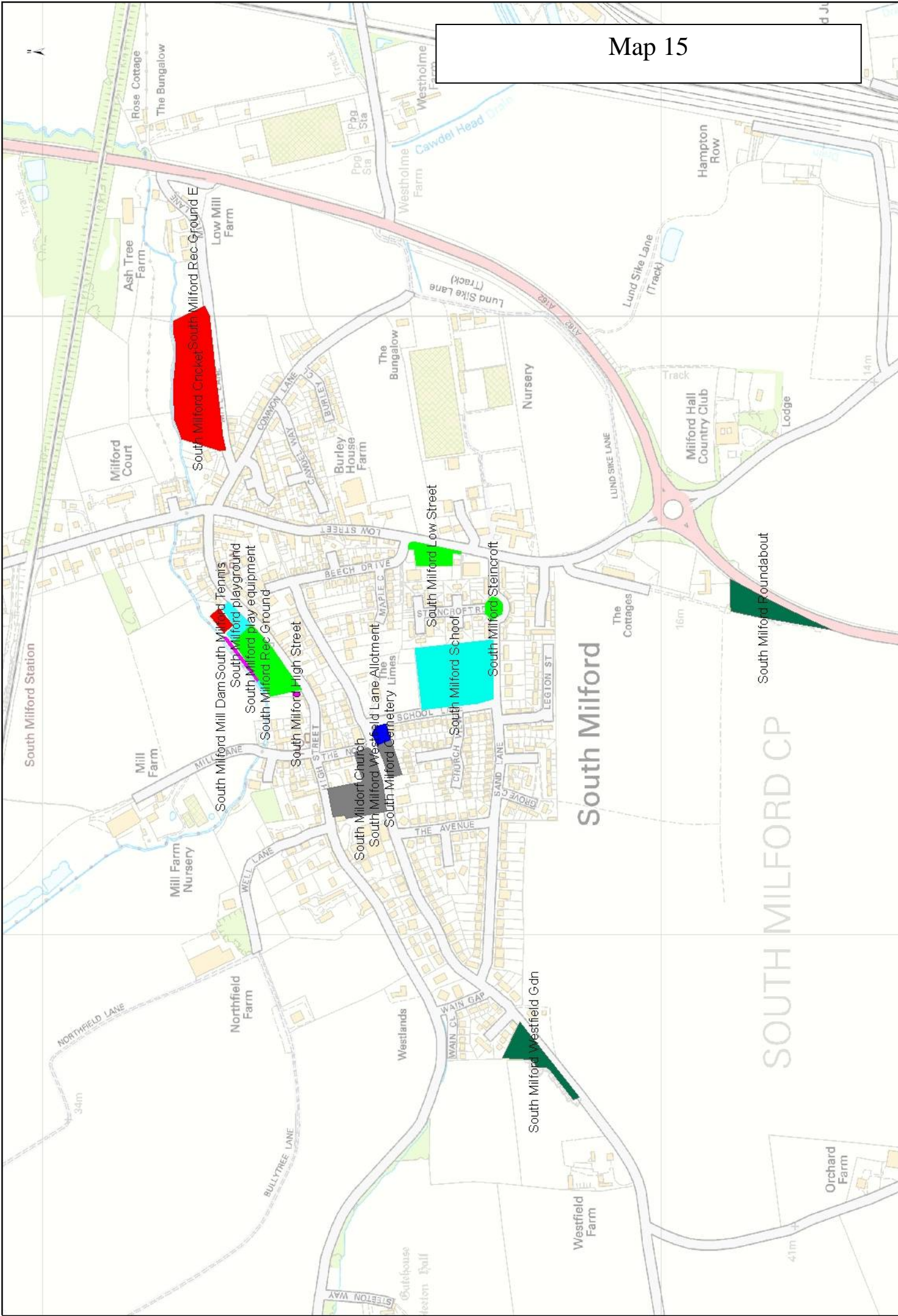


0 80 160 320 Metres

Open Spaces

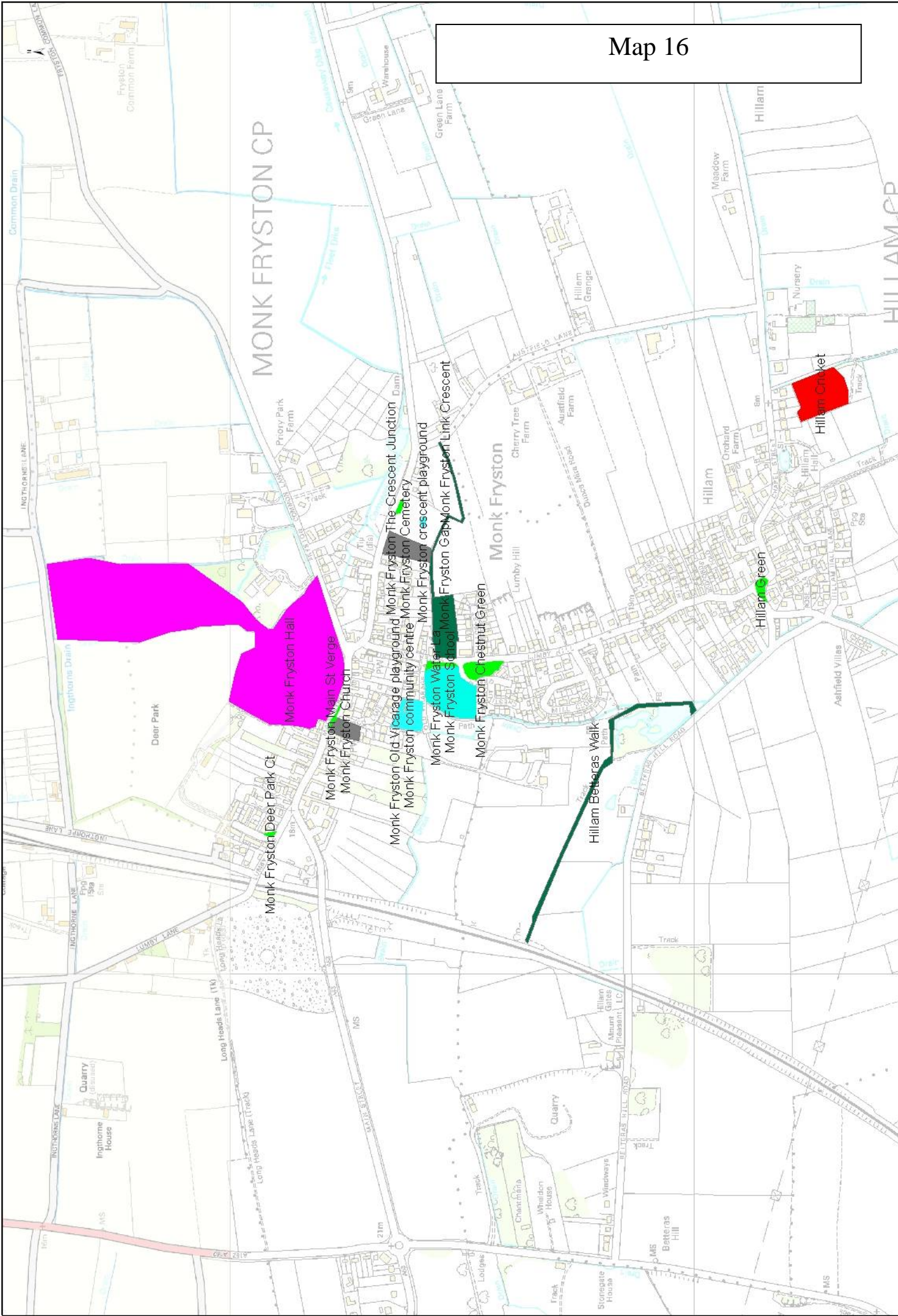
Map 14: Open Spaces in Barby and Osgodby

Map 15



Map 15: South Milford. Prepared by the Milford District Council. All rights reserved. No part of this publication may be reproduced without the prior written permission of the Council.

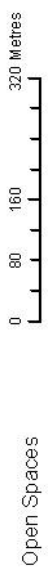
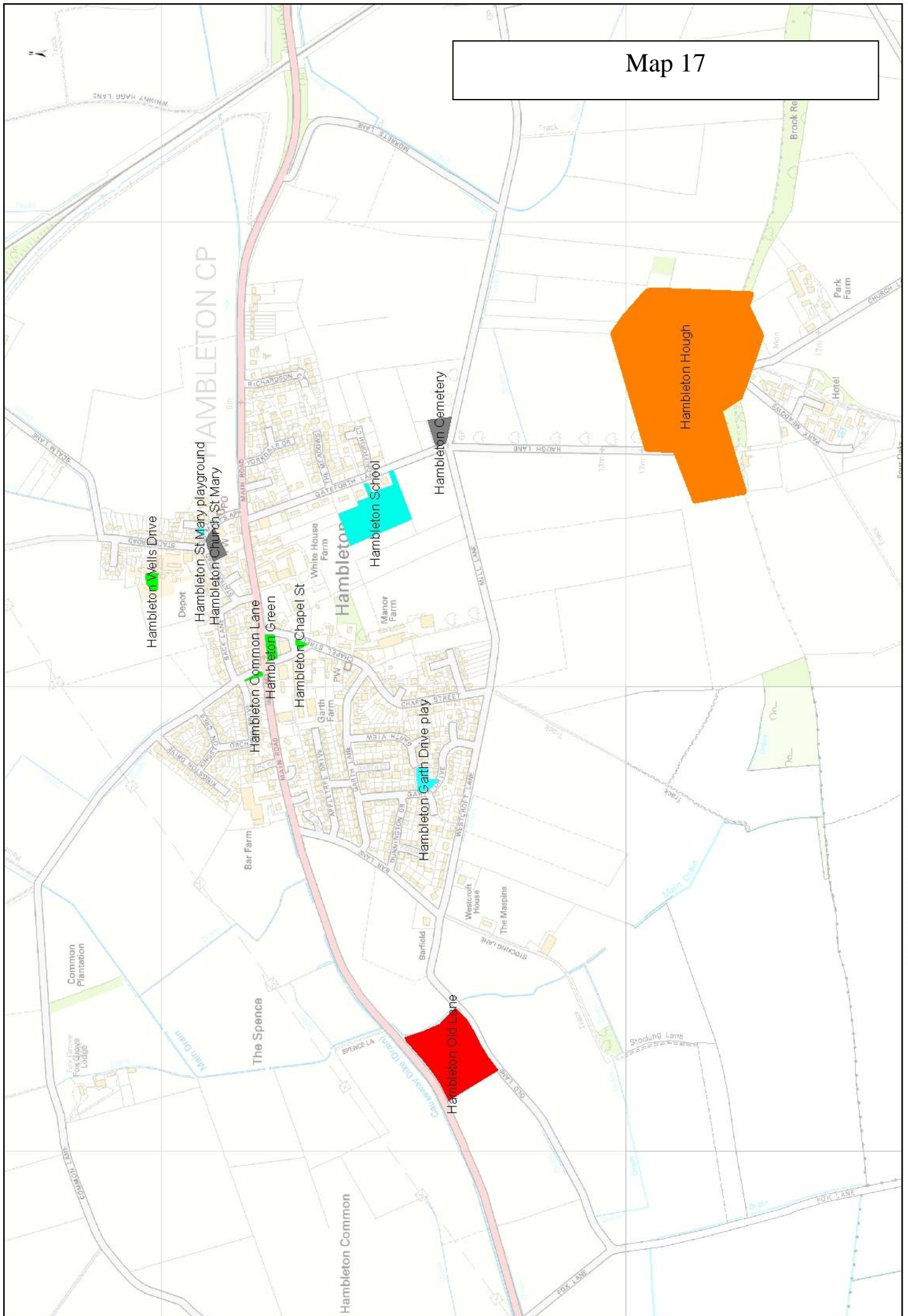
Map 16



Open Spaces
0 75 150 300 Metres

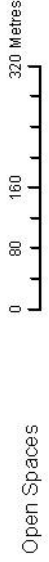
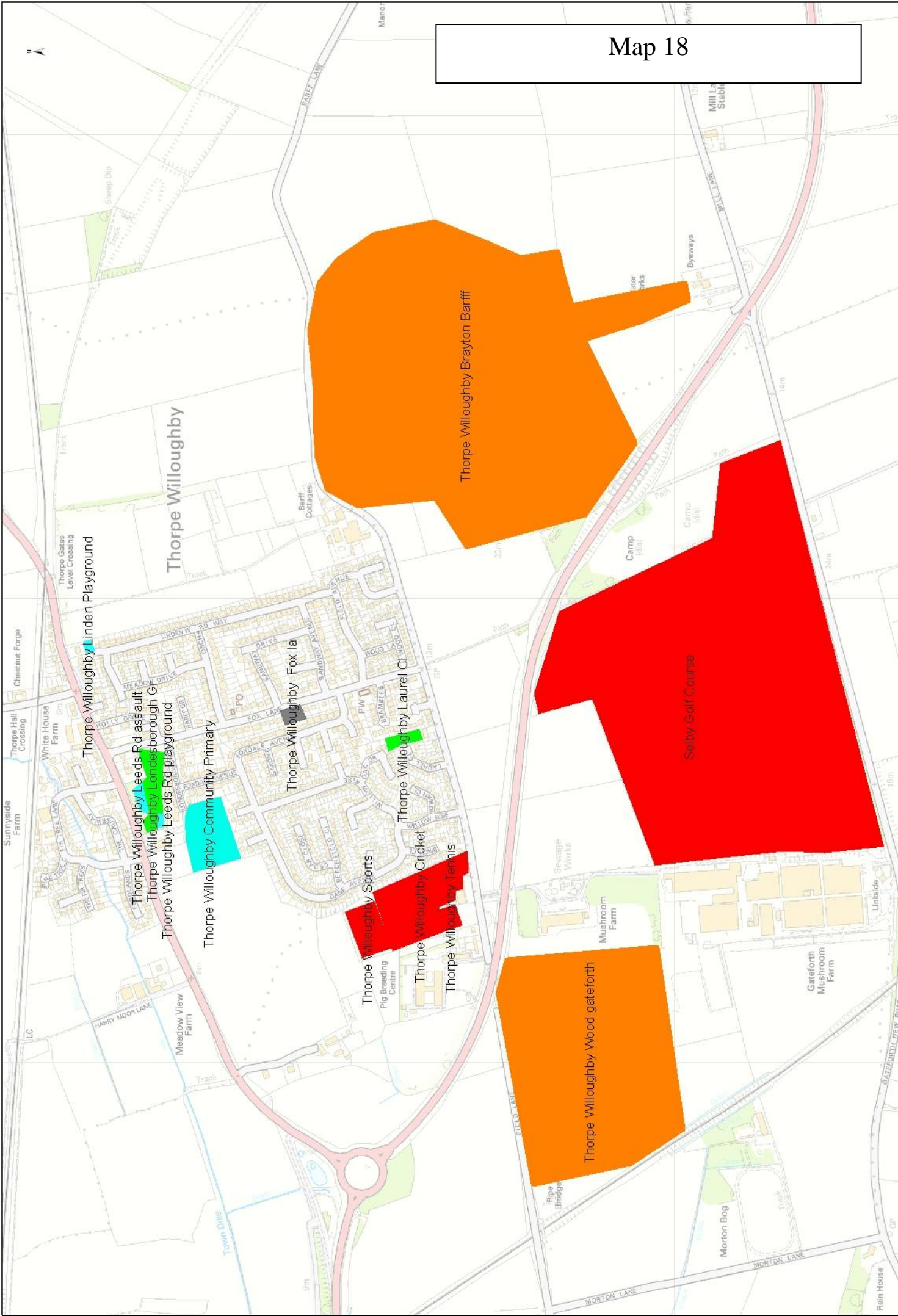
Map information for Monk Fryston CP and Hillam CP. Map information for Monk Fryston CP and Hillam CP. Map information for Monk Fryston CP and Hillam CP.

Map 17



Map produced by Ordnance Survey. All rights reserved. No part of this publication may be reproduced without the prior written permission of Ordnance Survey. All rights reserved.

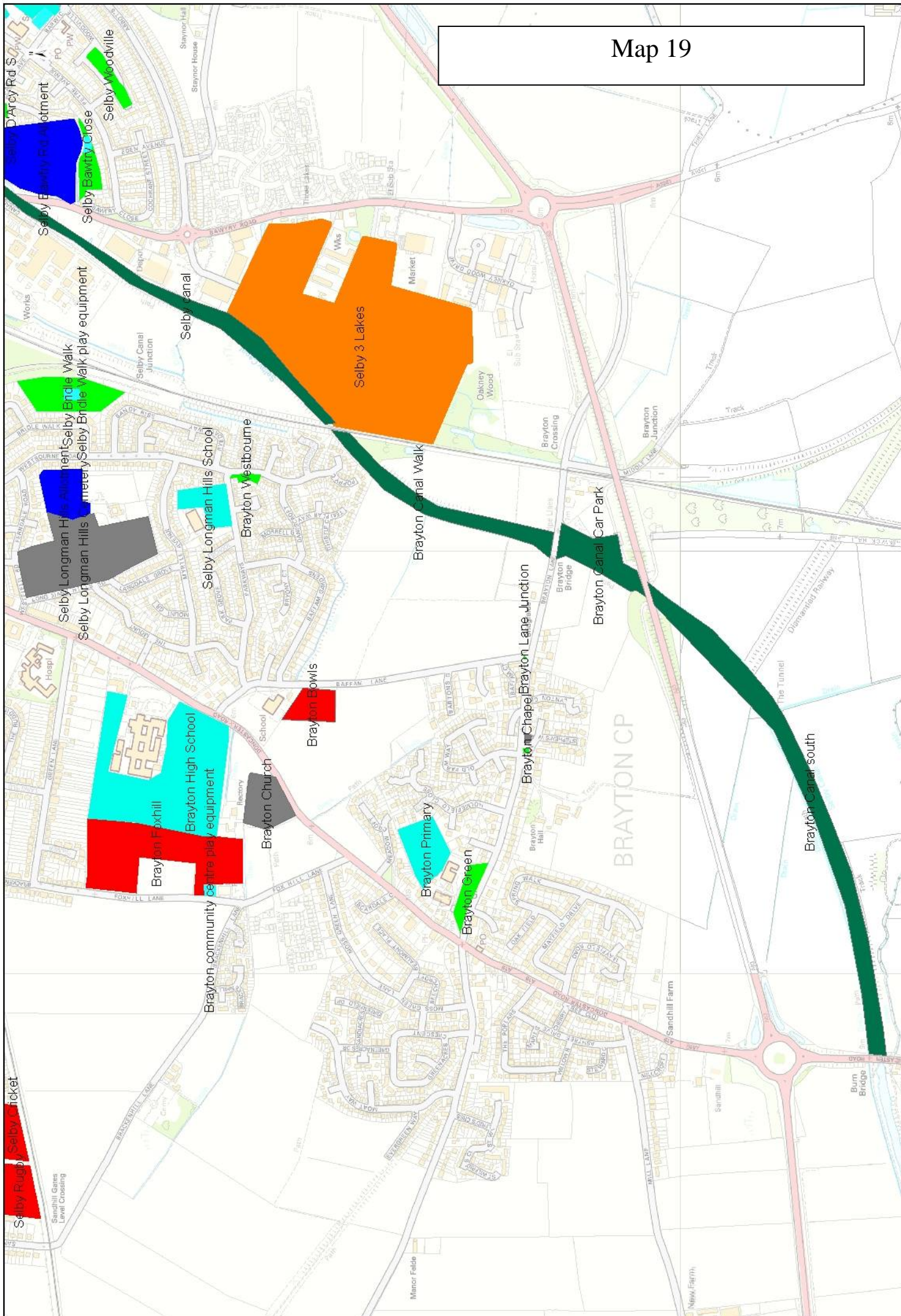
Map 18



Open Spaces

Map 18: Thorpe Willoughby - Open Spaces. The map is a representation of the current state of the area. It is not a guarantee of the accuracy of the information. The map is for general information only. It is not intended for legal purposes. The map is subject to change without notice.

Map 19

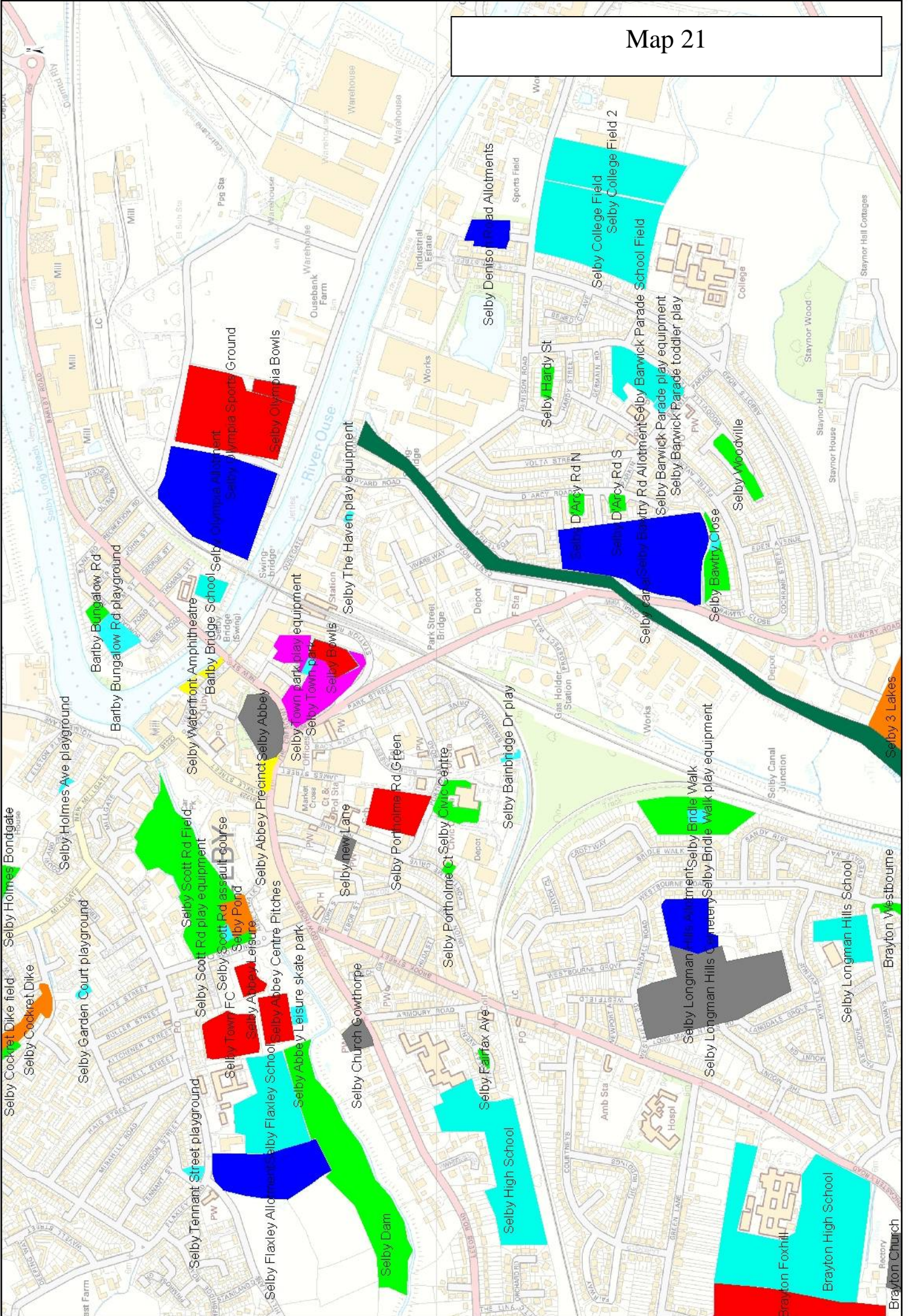


0 87.5 175 350 Metres

Open Spaces

Map 19 - Open Spaces in Brayton CP. The map is a general representation of the land use and is not intended to be used for legal purposes. It is based on the best available information at the time of printing.

Map 21

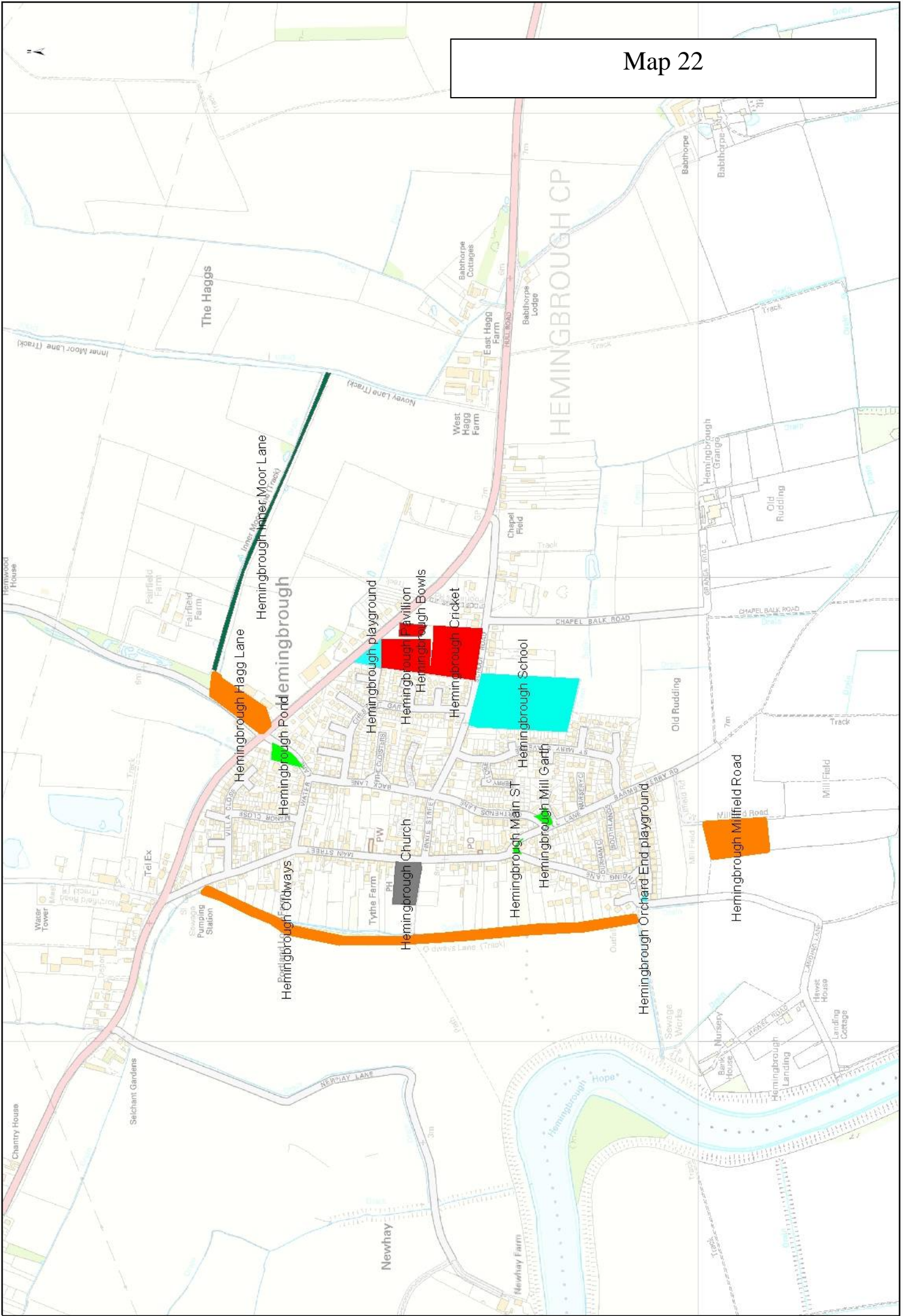


0 80 160 320 Metres

Open Spaces

Map 21 is a copyright work of the City of Selby. It is published by the City of Selby under a Creative Commons Attribution-NonCommercial-ShareAlike license. All rights reserved. No part of this publication may be reproduced, stored in a retrieval system, or transmitted, in any form or by any means, without the prior written permission of the City of Selby.

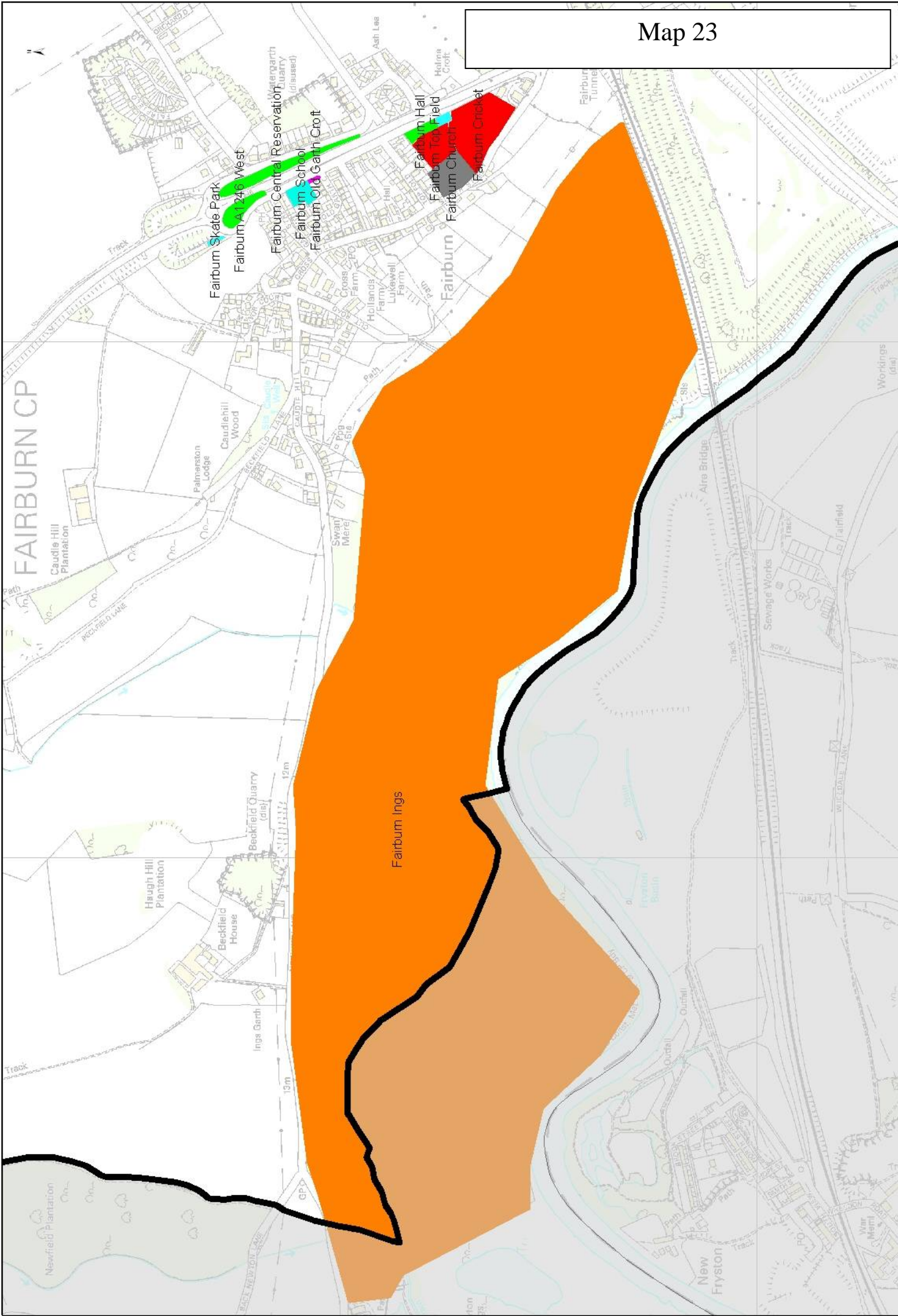
Map 22



0 80 160 320 Metres
Open Spaces

Map 22: Hemingbrough CP
© 2023 Hemingbrough CP

Map 23

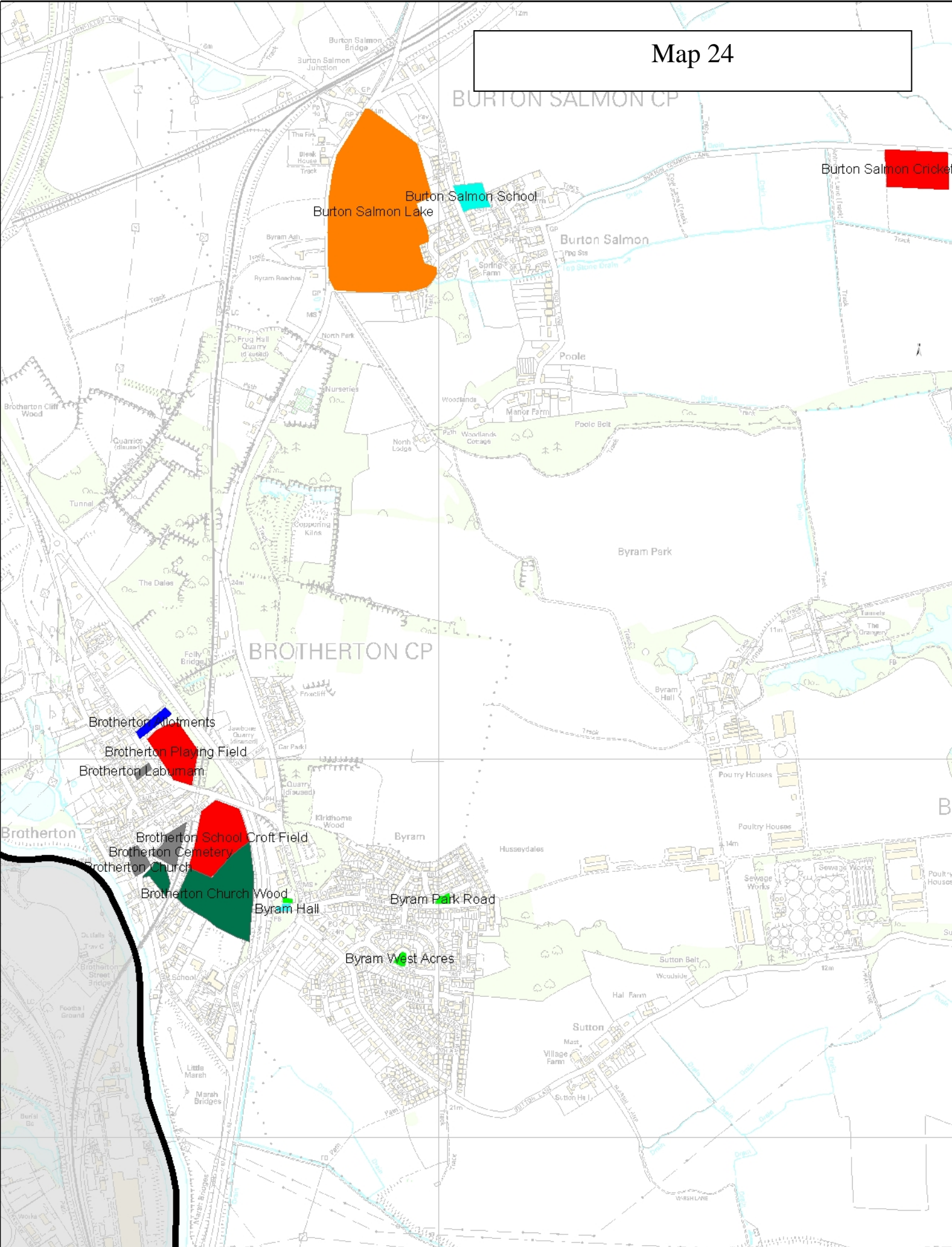


0 75 150 300 Metres

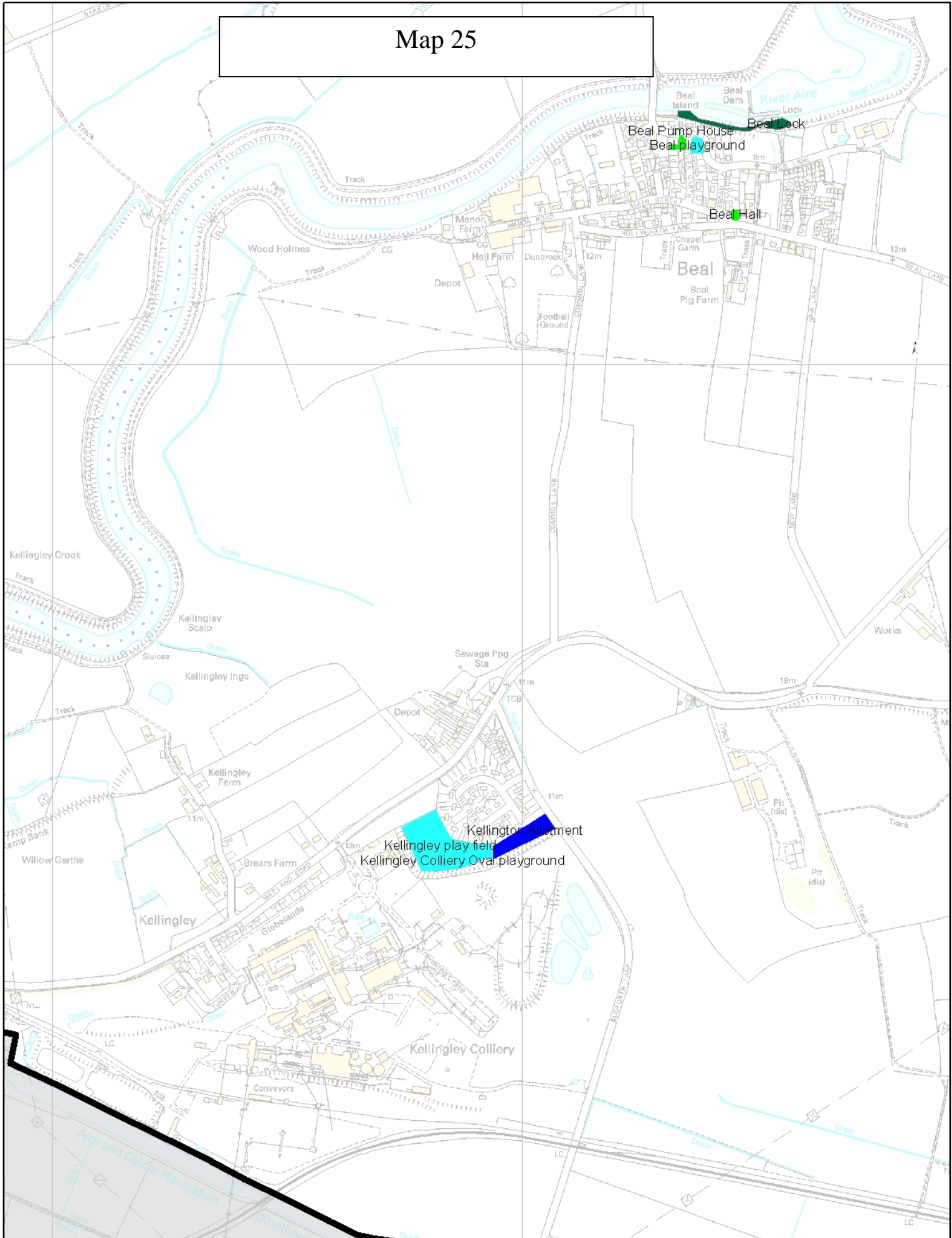
Open Spaces

Map data © OpenStreetMap contributors, CC-BY, Imagery © Mapbox, © OpenStreetMap contributors, CC-BY, Imagery © Mapbox

Map 24



Map 25

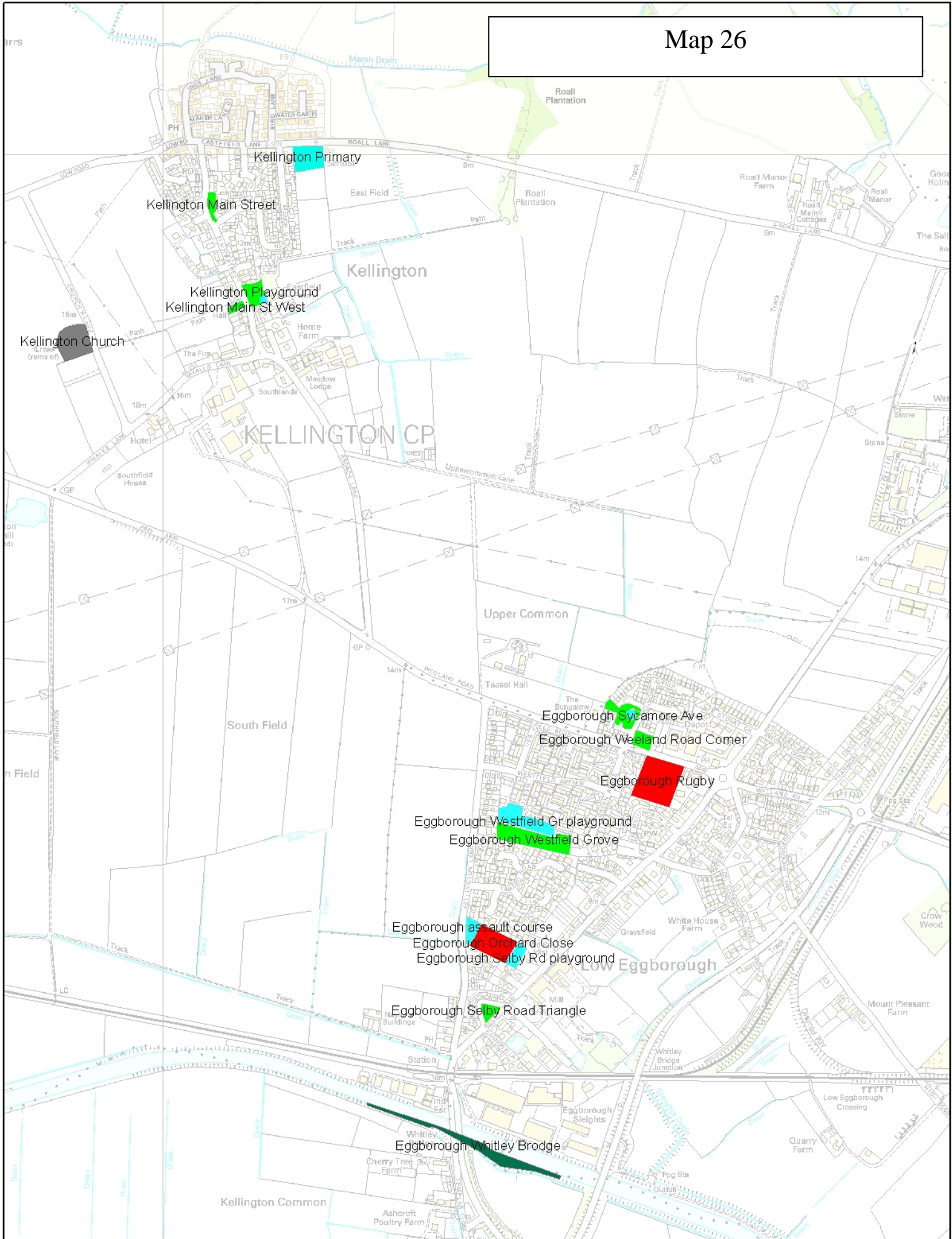


© Crown Copyright and the Controller of Her Majesty's Stationery Office 2014. All rights reserved. Ordnance Survey Licence No. 100019200. This map is published under the Open Government Licence (OGL) v2.0. For more information on this licence please go to www.nps.gov.uk/open-government-licence

Open Spaces

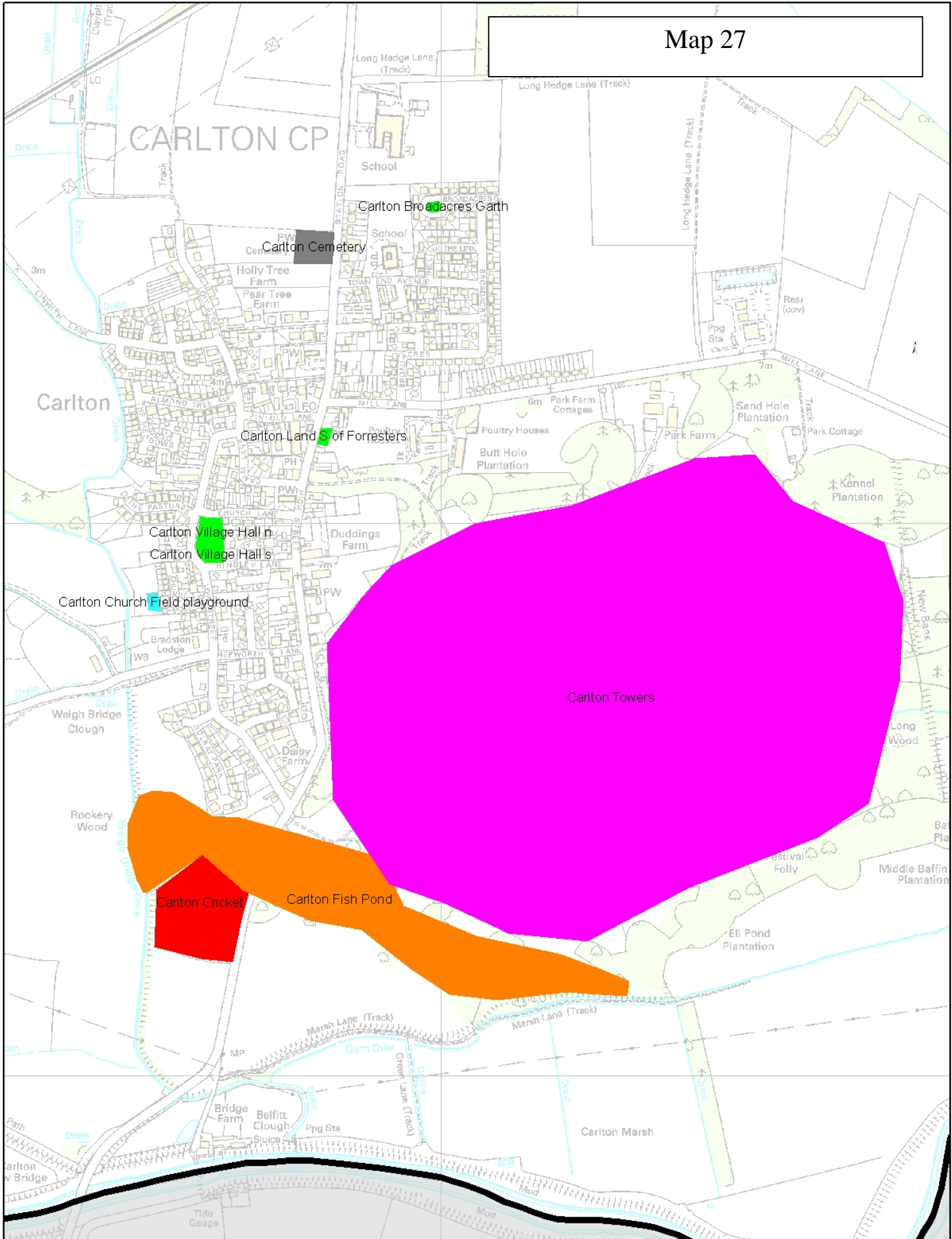
0 125 250 500 Metres

Map 26



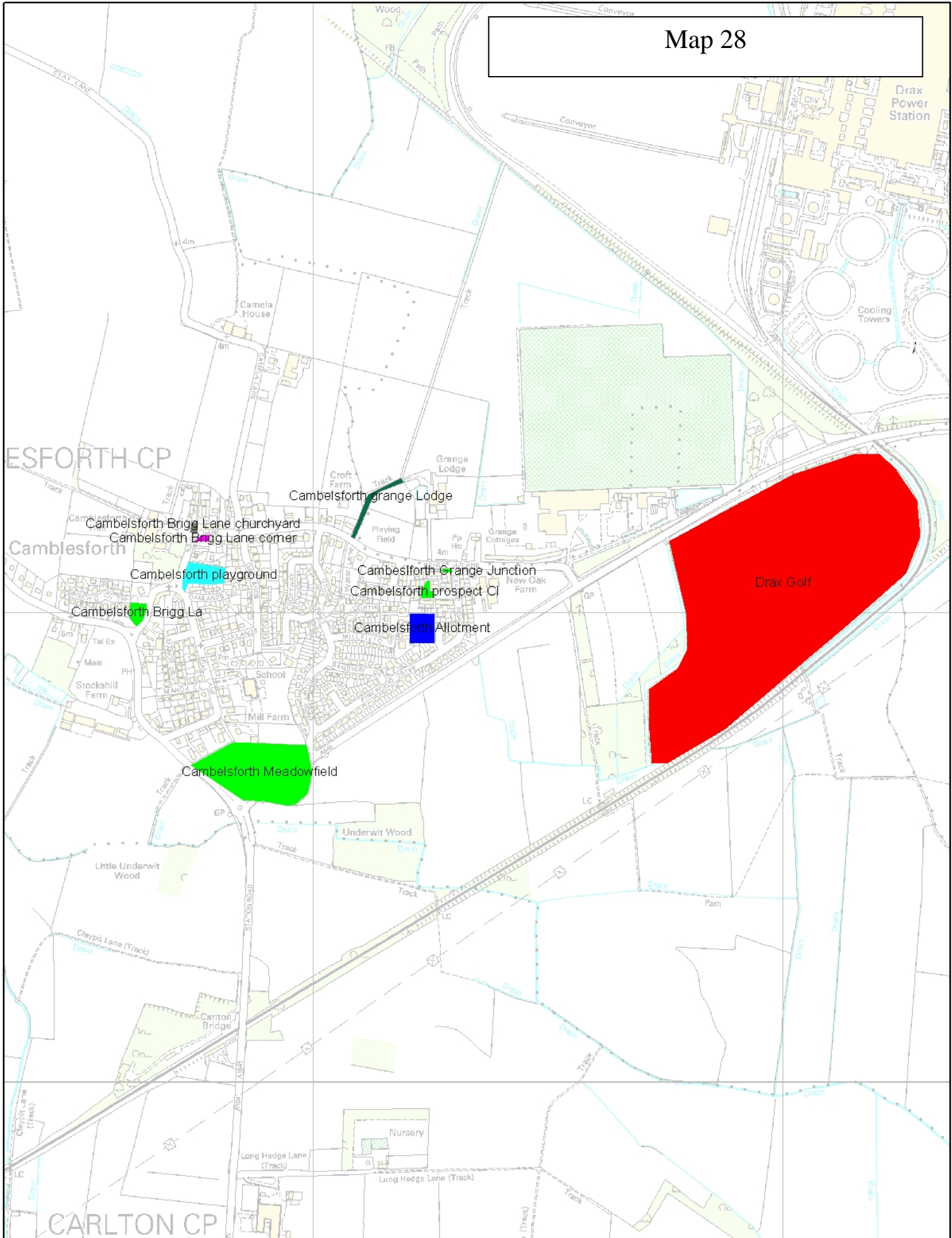
Map 26

Map 27

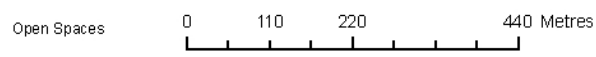


Copyright © 2010 Ordnance Survey. All rights reserved. Ordnance Survey Licence No. 100019700. This map is published under the Ordnance Survey Licence No. 100019700. Ordnance Survey is a registered trademark of Ordnance Survey Limited. The names of the places shown on this map are the property of Ordnance Survey Limited. The names of the places shown on this map are the property of Ordnance Survey Limited. The names of the places shown on this map are the property of Ordnance Survey Limited.

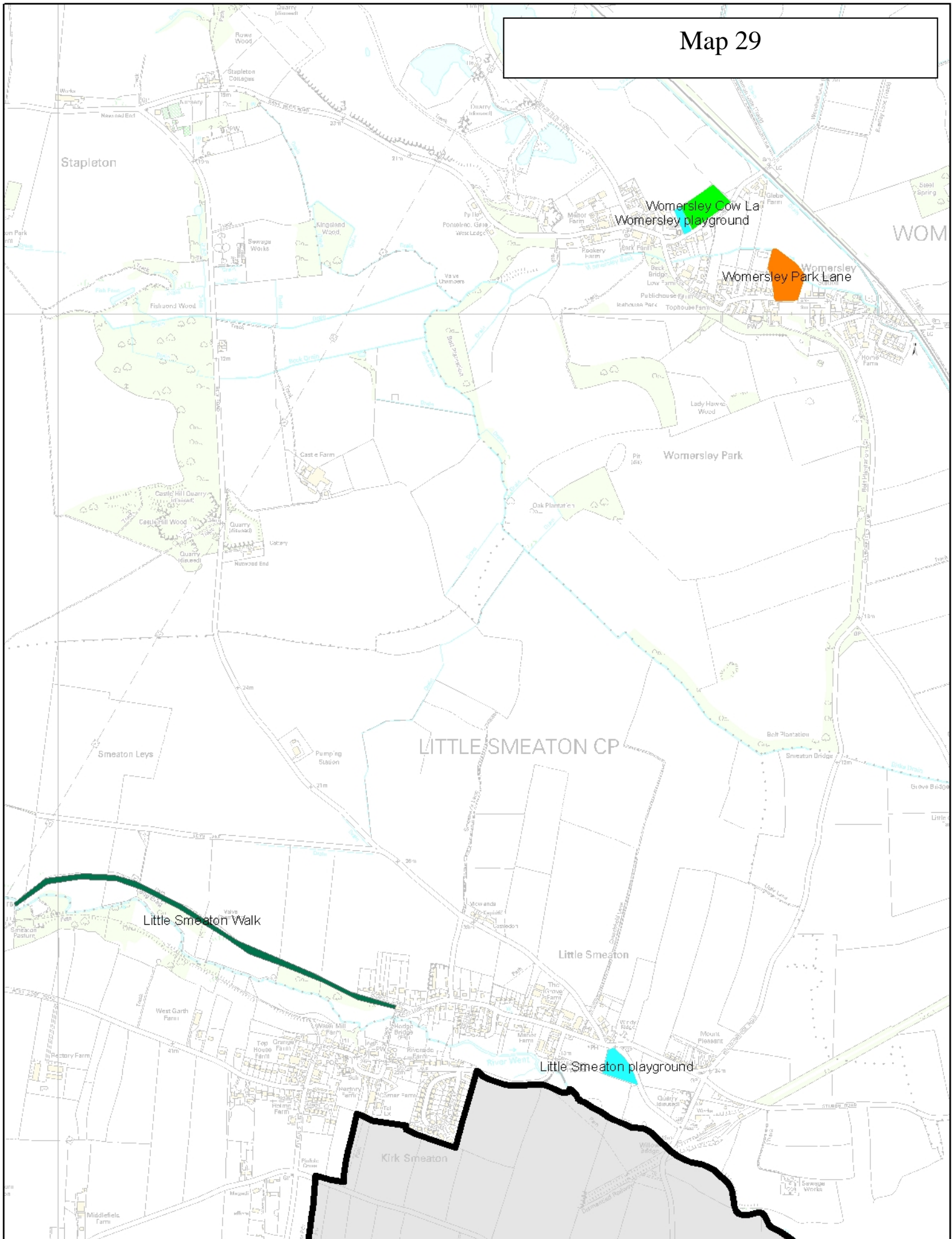
Map 28



Map 28 is a map of the area around Cambesforth and Drax Golf. It shows various features such as roads, tracks, drains, paths, and buildings. The map is titled 'Map 28' in the top right corner. The area is divided into three civil parishes: ESFORTH CP, Cambesforth, and CARLTON CP. Key locations marked include Cambesforth grange Lodge, Cambesforth playground, Cambesforth Meadowfield, Cambesforth Allotment, Grange Junction, Cambesforth prospect CI, Cambesforth Brigg Lane churchyard, Cambesforth Brigg Lane corner, Cambesforth Brigg La, Stockhill Farm, Mill Farm, Underwit Wood, Little Underwit Wood, Nursery, Long Hedge Lane (Track), Claypit Lane (Track), Clay Lane, Grange Lodge, Grange Cottages, New Oak Farm, Drax Golf, Drax Power Station, and Cooling Towers. The map also shows various tracks, drains, paths, and a conveyor system. A large red area is highlighted on the right side, representing the Drax Golf course.




Map 29

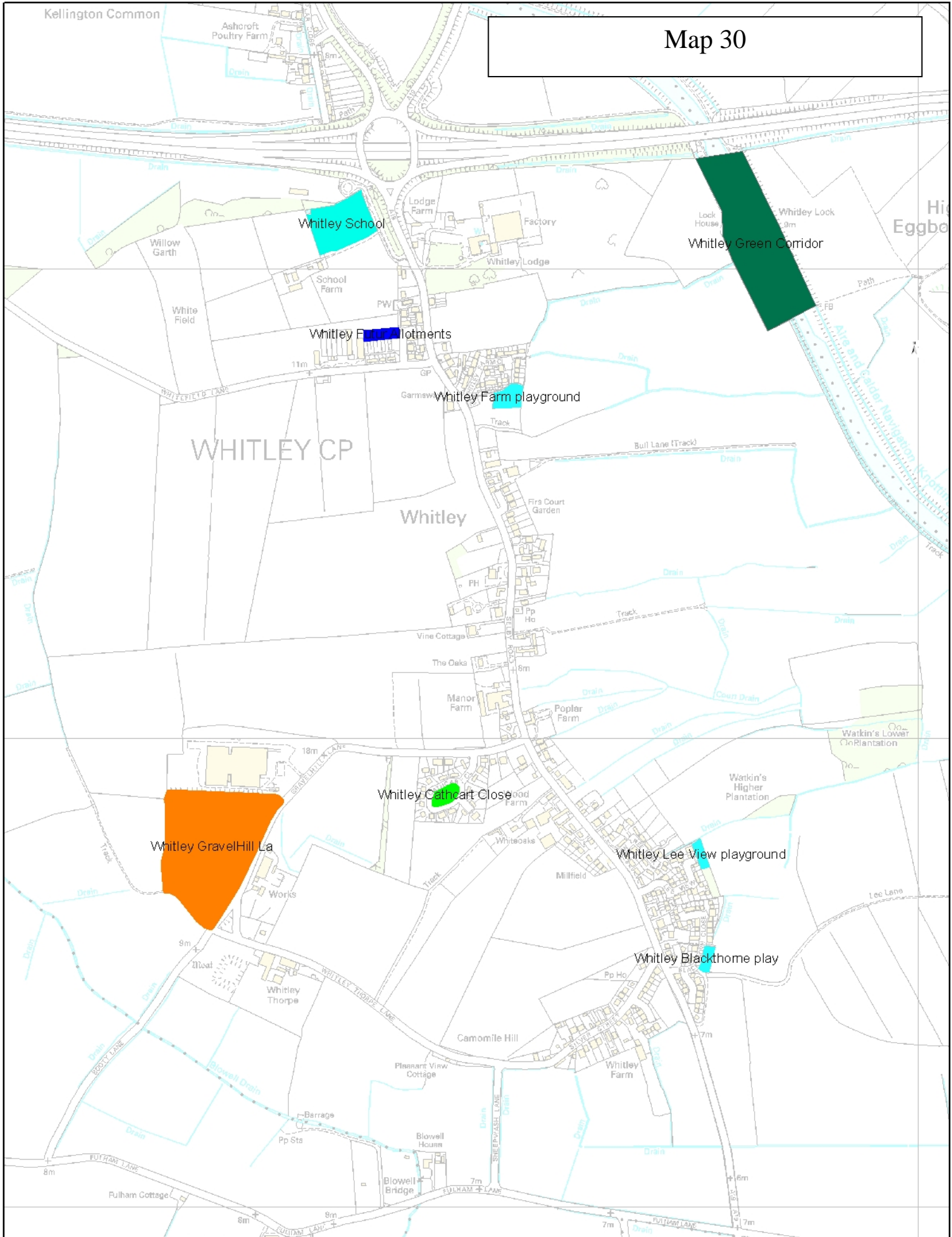


Map 29: Open Spaces in Womersley and Little Smeaton

Open Spaces



Map 30



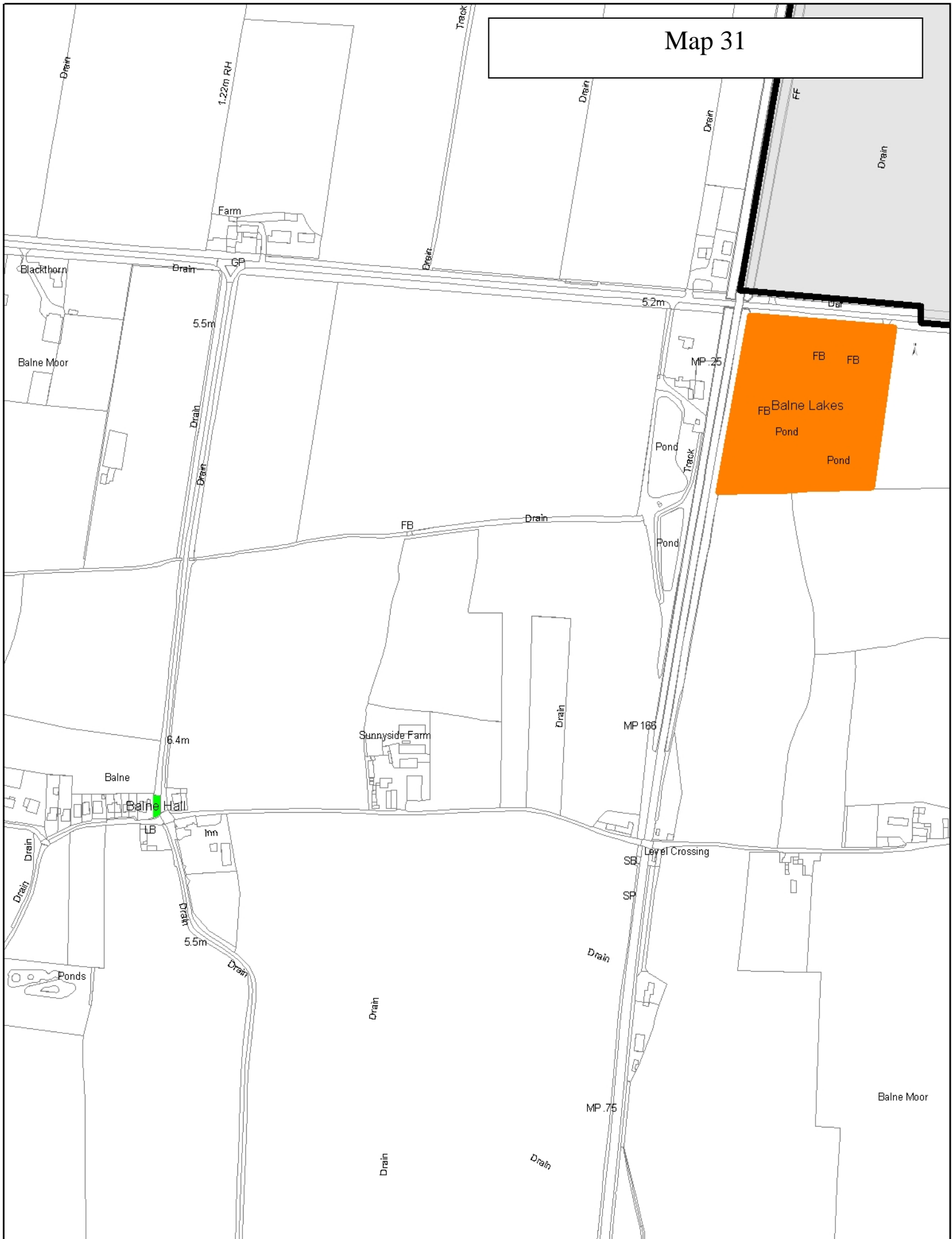
© Crown Copyright and the Controller of Her Majesty's Stationery Office. All rights reserved. Reproduction in whole or in part is prohibited without the prior written permission of the Controller of Her Majesty's Stationery Office.

Open Spaces

0 125 250 500 Metres



Map 31



Copyright 2010, 2011, 2012, 2013, 2014, 2015, 2016, 2017, 2018, 2019, 2020, 2021, 2022, 2023, 2024, 2025, 2026, 2027, 2028, 2029, 2030, 2031, 2032, 2033, 2034, 2035, 2036, 2037, 2038, 2039, 2040, 2041, 2042, 2043, 2044, 2045, 2046, 2047, 2048, 2049, 2050, 2051, 2052, 2053, 2054, 2055, 2056, 2057, 2058, 2059, 2060, 2061, 2062, 2063, 2064, 2065, 2066, 2067, 2068, 2069, 2070, 2071, 2072, 2073, 2074, 2075, 2076, 2077, 2078, 2079, 2080, 2081, 2082, 2083, 2084, 2085, 2086, 2087, 2088, 2089, 2090, 2091, 2092, 2093, 2094, 2095, 2096, 2097, 2098, 2099, 2100

Open Spaces

0 55 110 220 Metres

