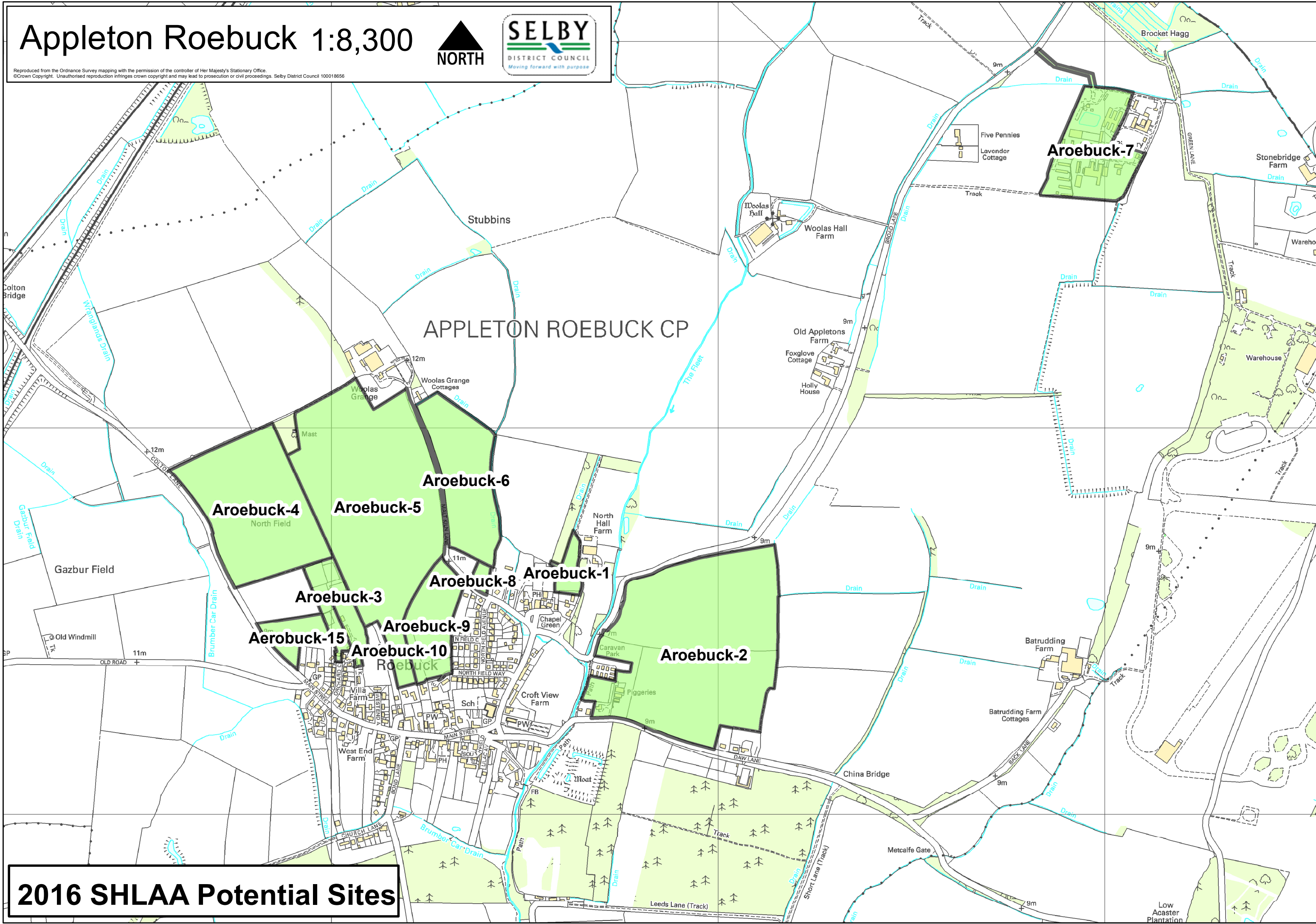


Appleton Roebuck 1:8,300



Reproduced from the Ordnance Survey mapping with the permission of the controller of Her Majesty's Stationary Office.
©Crown Copyright. Unauthorised reproduction infringes crown copyright and may lead to prosecution or civil proceedings. Selby District Council 100018656



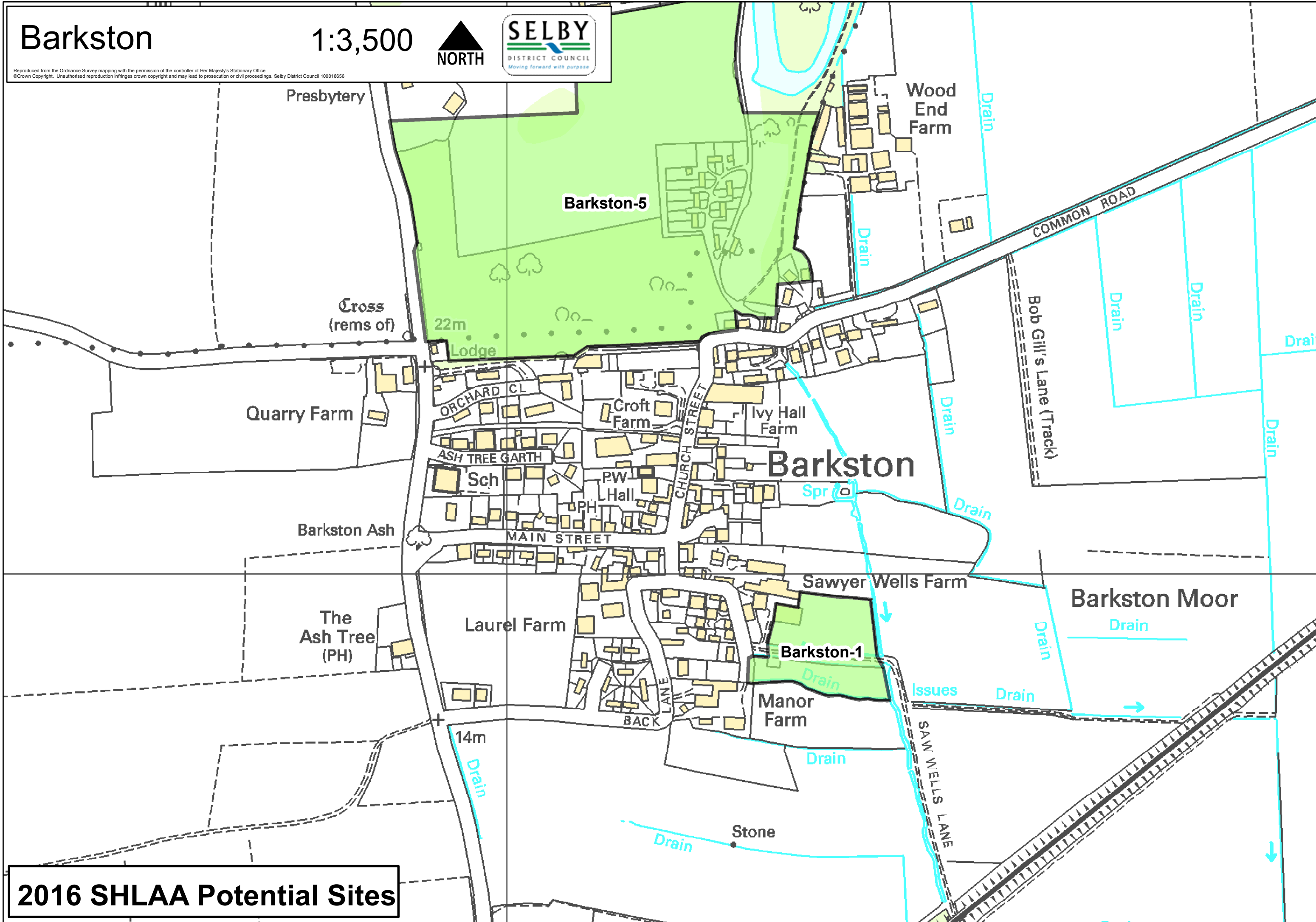
2016 SHLAA Potential Sites

Barkston

1:3,500



Reproduced from the Ordnance Survey mapping with the permission of the controller of Her Majesty's Stationary Office. ©Crown Copyright. Unauthorised reproduction infringes crown copyright and may lead to prosecution or civil proceedings. Selby District Council 100018656



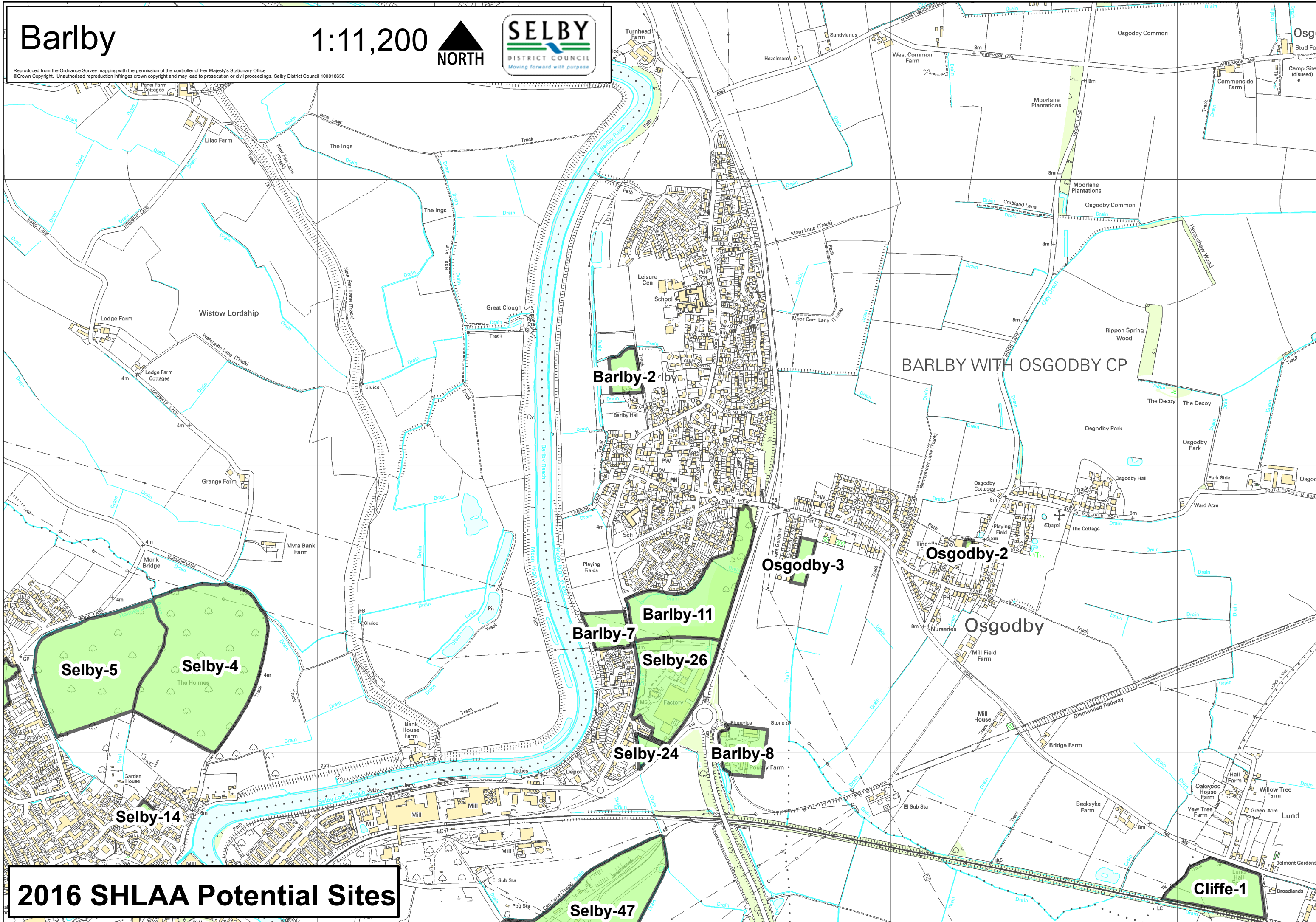
2016 SHLAA Potential Sites

Barlby

1:11,200



Reproduced from the Ordnance Survey mapping with the permission of the controller of Her Majesty's Stationary Office.
©Crown Copyright. Unauthorised reproduction infringes crown copyright and may lead to prosecution or civil proceedings. Selby District Council 100018656



2016 SHLAA Potential Sites

Selby-47

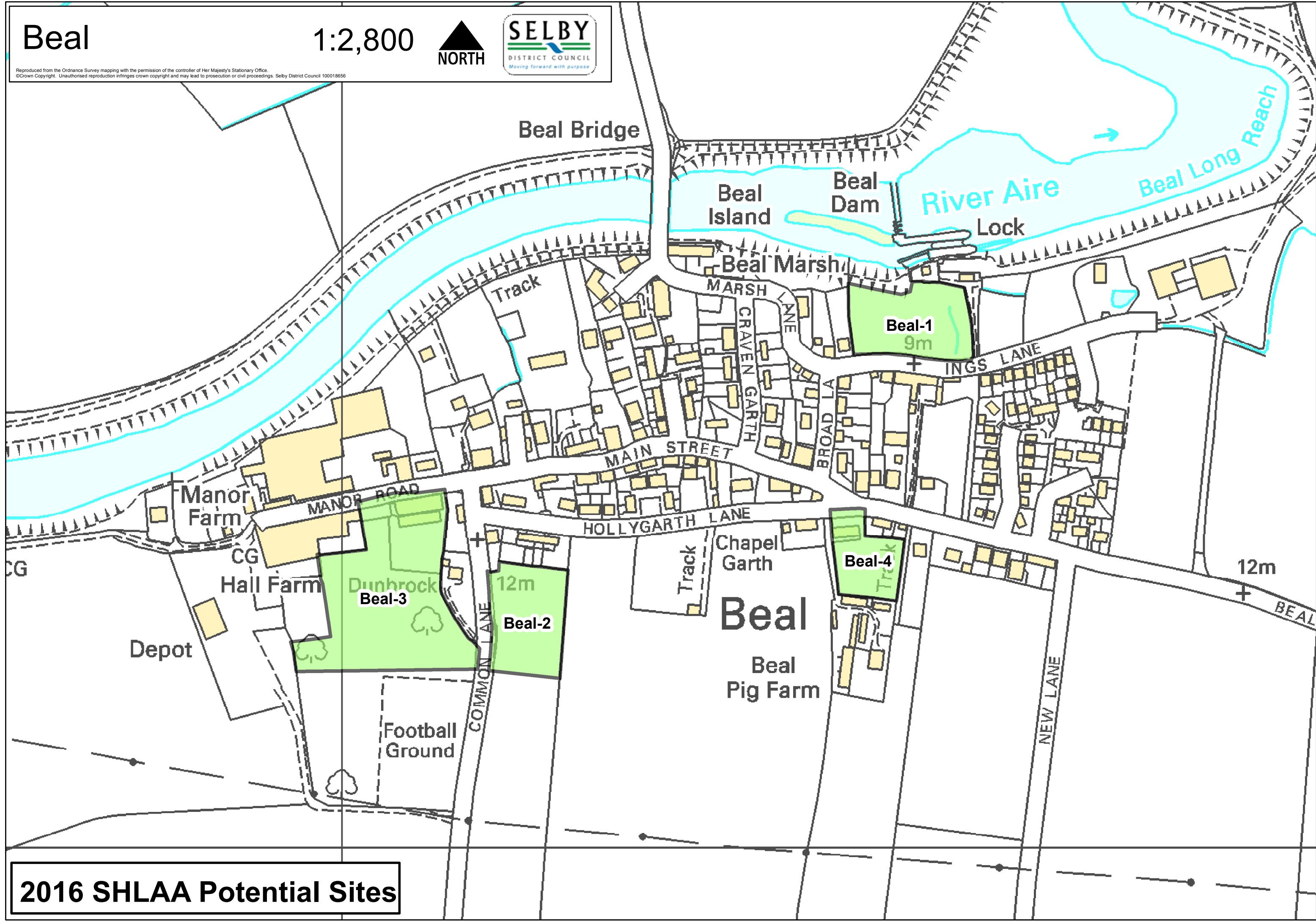
Cliffe-1

Beal

1:2,800



Reproduced from the Ordnance Survey mapping with the permission of the controller of Her Majesty's Stationary Office. ©Crown Copyright. Unauthorised reproduction infringes crown copyright and may lead to prosecution or civil proceedings. Selby District Council 100018656



2016 SHLAA Potential Sites

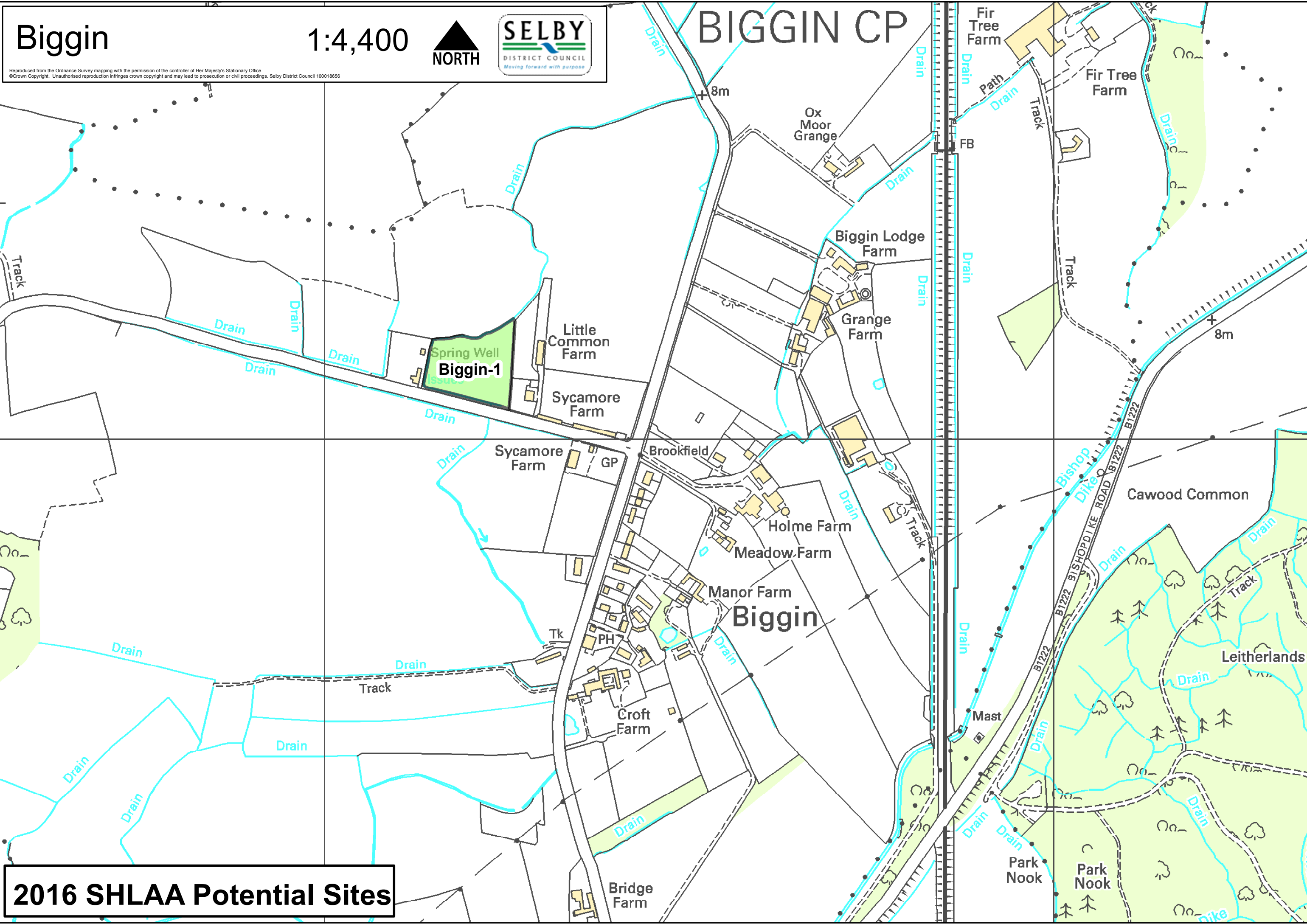
Biggin

1:4,400



BIGGIN CP

Reproduced from the Ordnance Survey mapping with the permission of the controller of Her Majesty's Stationary Office.
©Crown Copyright. Unauthorised reproduction infringes crown copyright and may lead to prosecution or civil proceedings. Selby District Council 100018656



2016 SHLAA Potential Sites

Bilbrough

1:2,400



Reproduced from the Ordnance Survey mapping with the permission of the controller of Her Majesty's Stationary Office. © Crown Copyright. Unauthorised reproduction infringes crown copyright and may lead to prosecution or civil proceedings. Selby District Council 100018656

Ingrish Hill
Beacon
BILBROUGH CP

Ingrish Pond



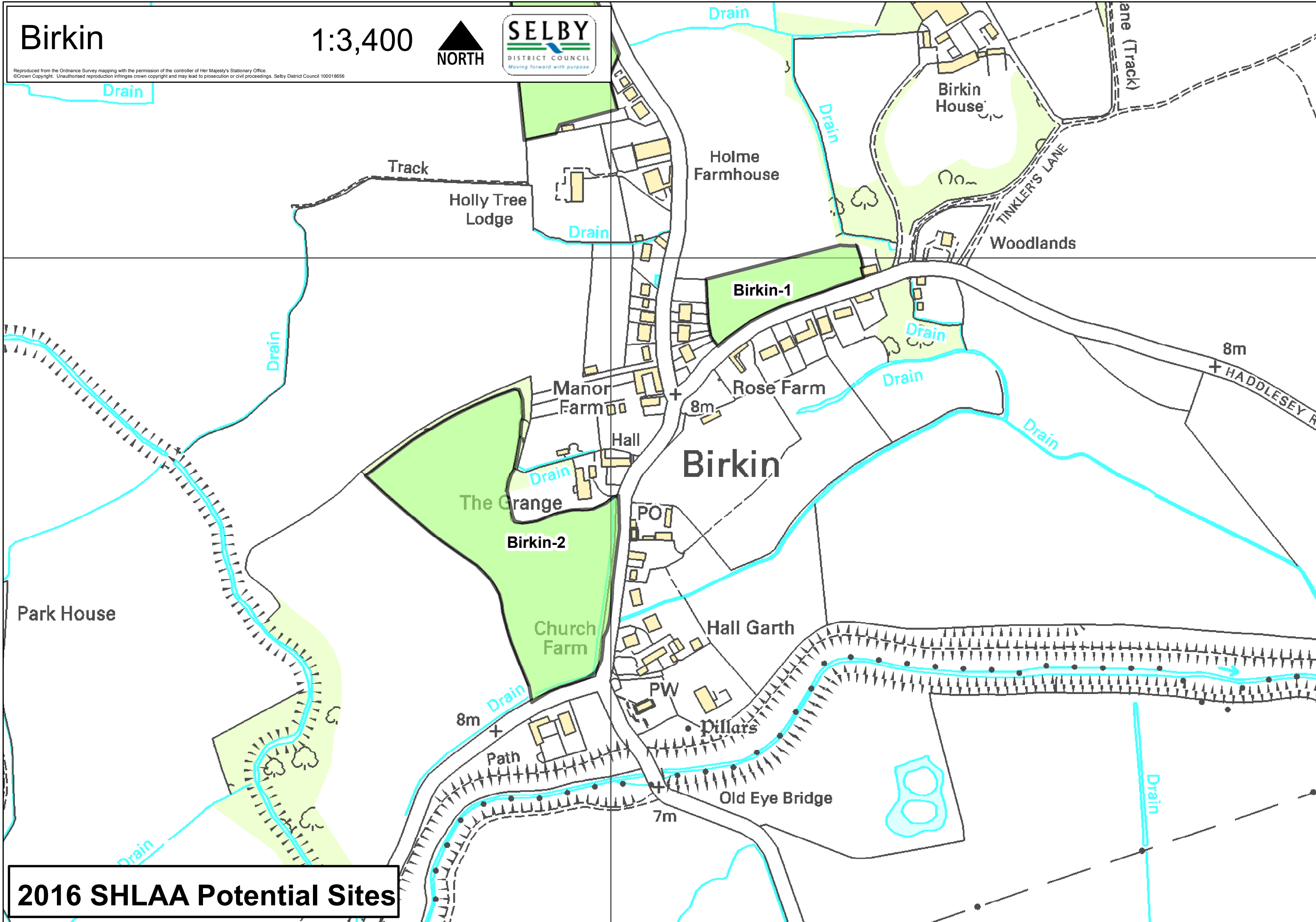
2016 SHLAA Potential Sites

Birkin

1:3,400



Reproduced from the Ordnance Survey mapping with the permission of the controller of Her Majesty's Stationary Office. ©Crown Copyright. Unauthorised reproduction infringes crown copyright and may lead to prosecution or civil proceedings. Selby District Council 100018656



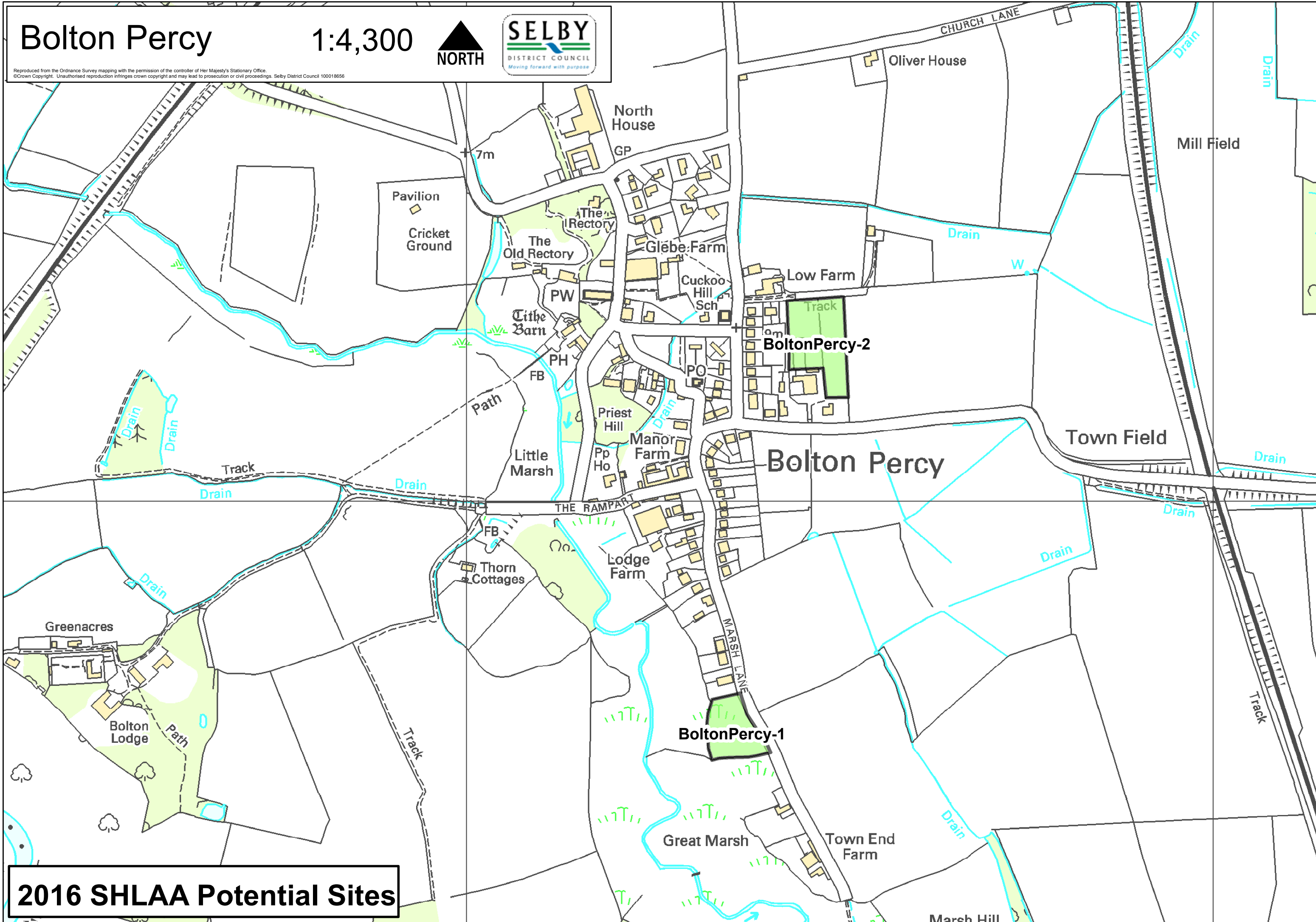
2016 SHLAA Potential Sites

Bolton Percy

1:4,300



Reproduced from the Ordnance Survey mapping with the permission of the controller of Her Majesty's Stationary Office.
©Crown Copyright. Unauthorised reproduction infringes crown copyright and may lead to prosecution or civil proceedings. Selby District Council 100018656



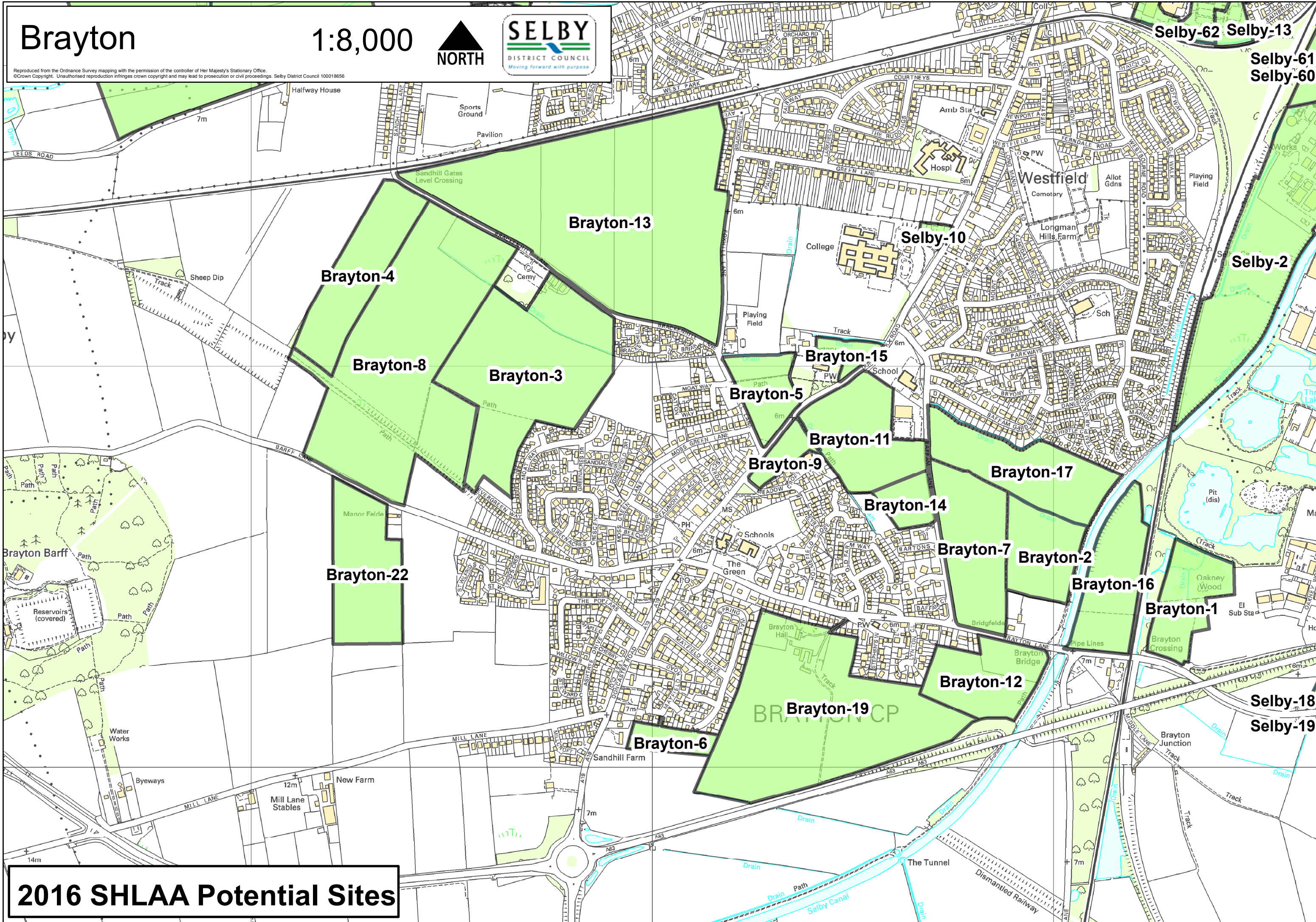
2016 SHLAA Potential Sites

Brayton

1:8,000



Reproduced from the Ordnance Survey mapping with the permission of the controller of Her Majesty's Stationary Office. ©Crown Copyright. Unauthorised reproduction infringes crown copyright and may lead to prosecution or civil proceedings. Selby District Council 100018656



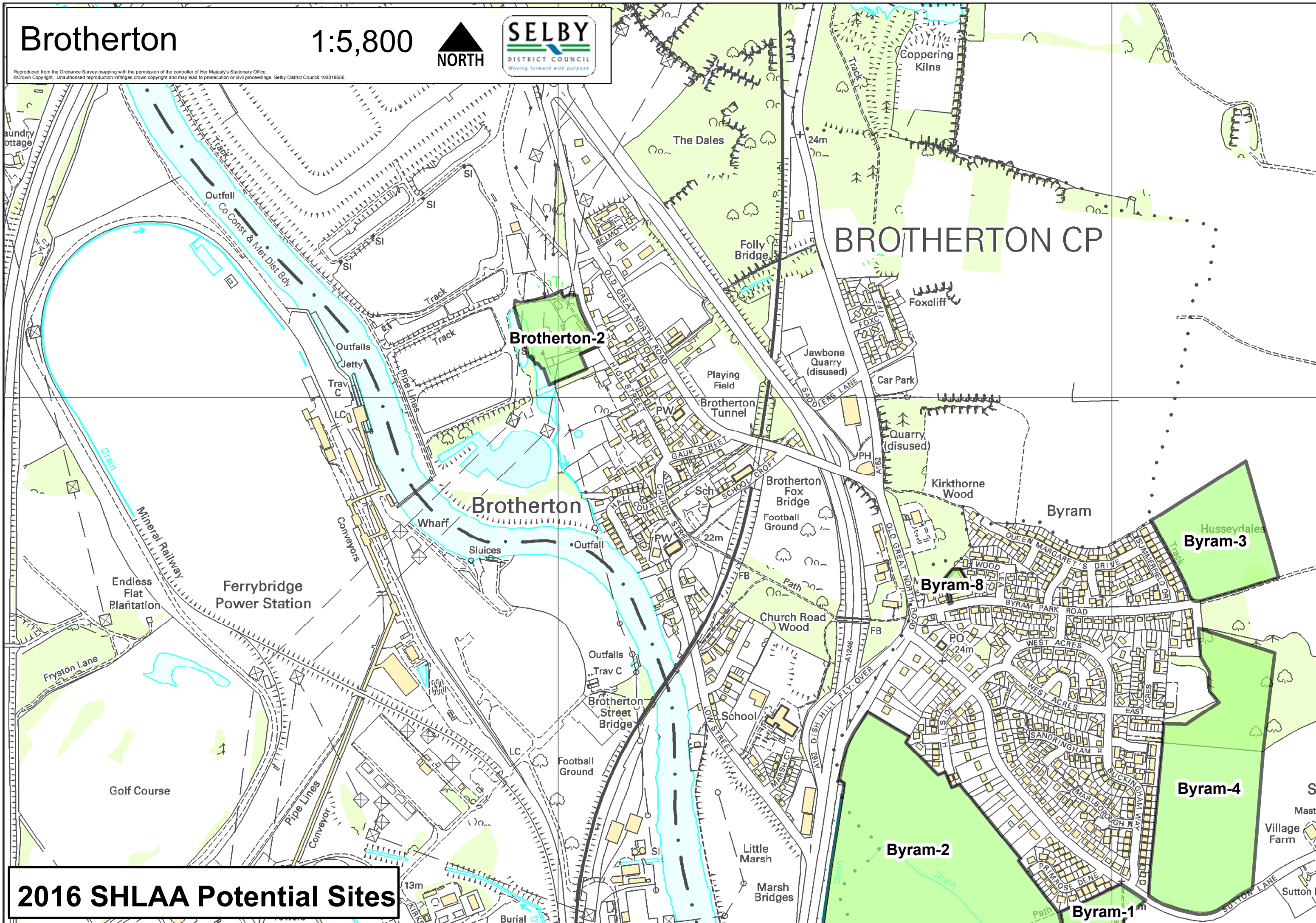
2016 SHLAA Potential Sites

Brotherton

1:5,800



Reproduced from the Ordnance Survey mapping with the permission of the controller of Her Majesty's Stationary Office.
©Crown Copyright. Unauthorised reproduction infringes crown copyright and may lead to prosecution or civil proceedings. Selby District Council 100018656



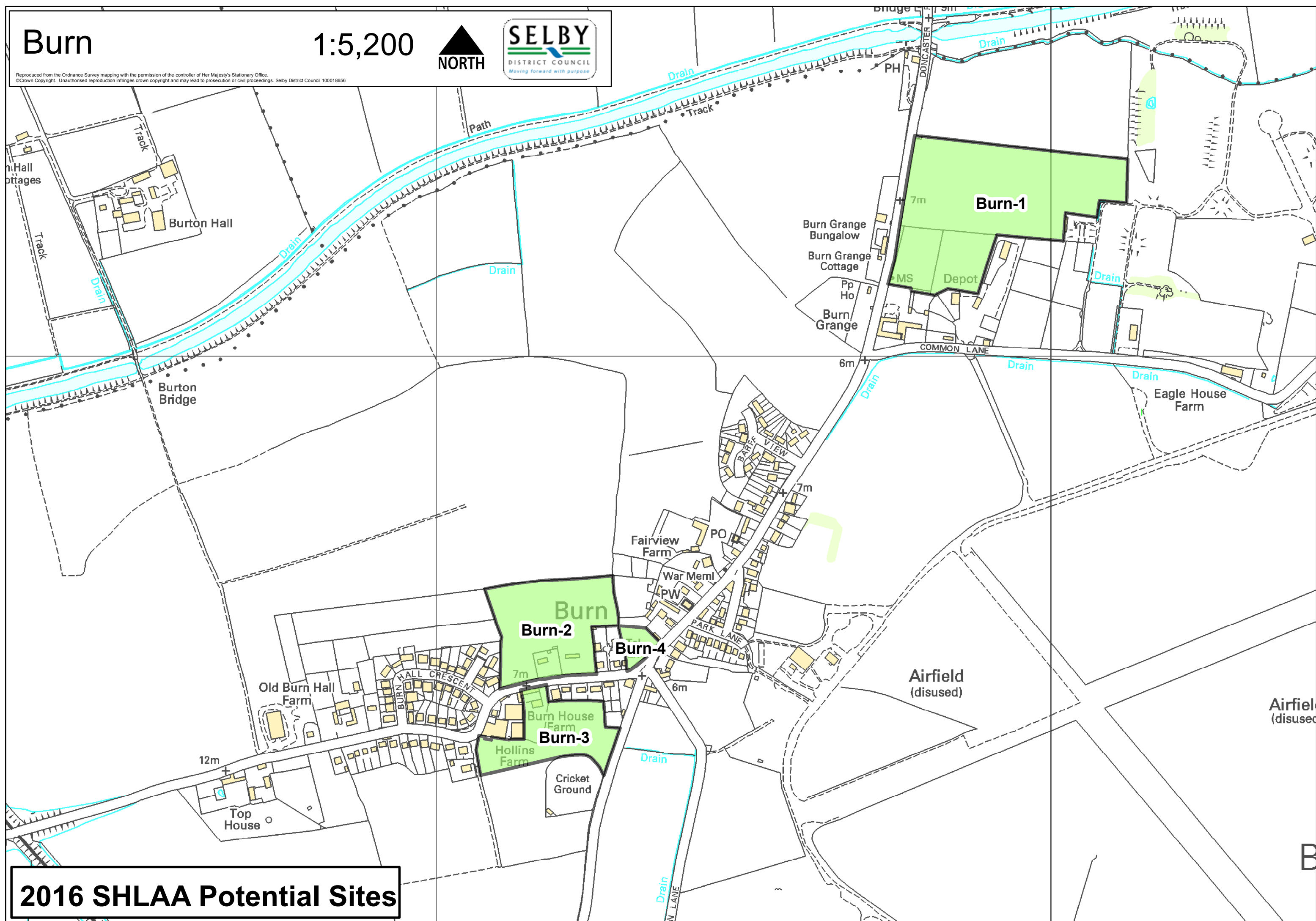
2016 SHLAA Potential Sites

Burn

1:5,200



Reproduced from the Ordnance Survey mapping with the permission of the controller of Her Majesty's Stationary Office. ©Crown Copyright. Unauthorised reproduction infringes crown copyright and may lead to prosecution or civil proceedings. Selby District Council 100018656



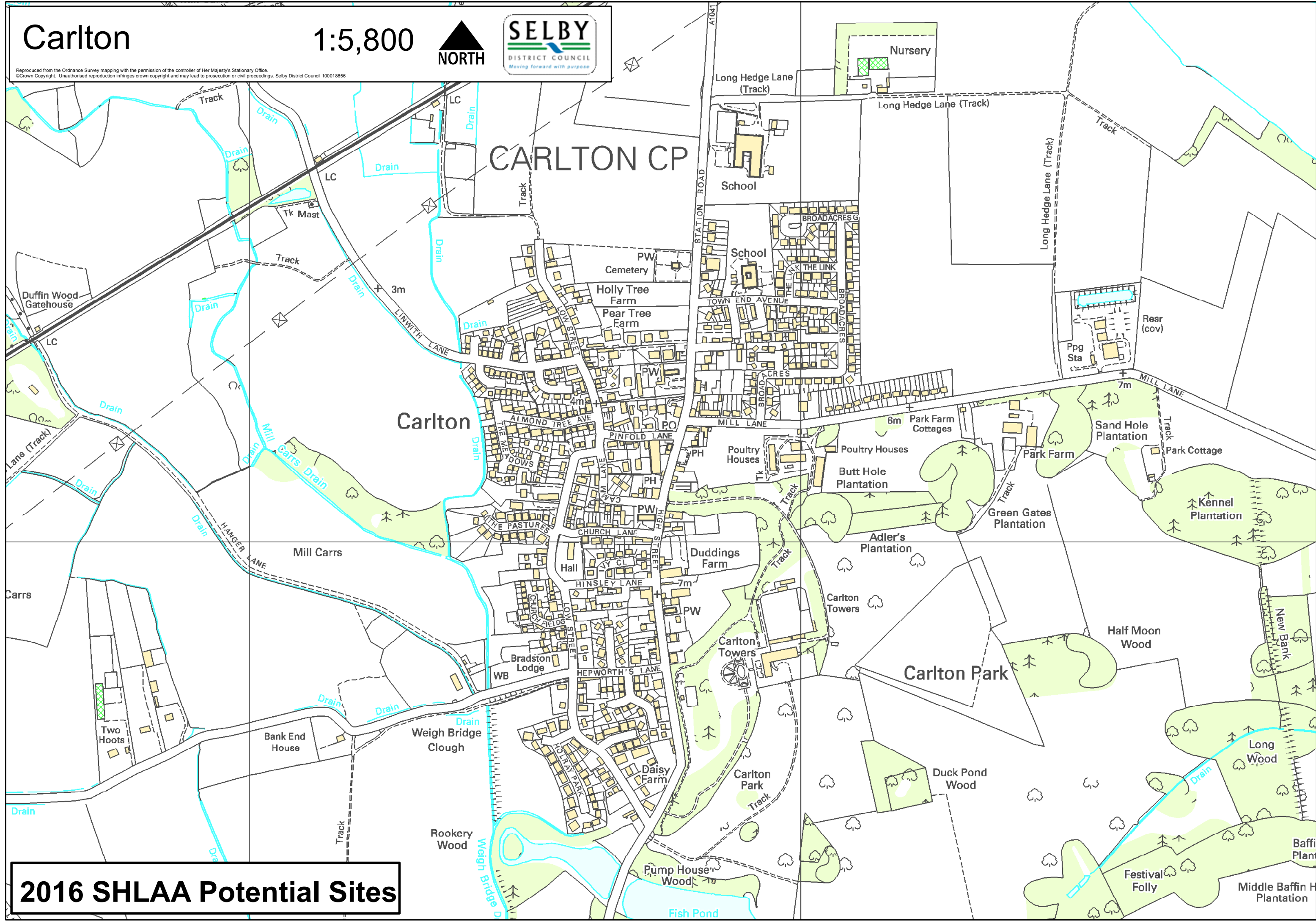
2016 SHLAA Potential Sites

Carlton

1:5,800



Reproduced from the Ordnance Survey mapping with the permission of the controller of Her Majesty's Stationary Office.
©Crown Copyright. Unauthorised reproduction infringes crown copyright and may lead to prosecution or civil proceedings. Selby District Council 100018656



CARLTON CP

Carlton

Carlton Park

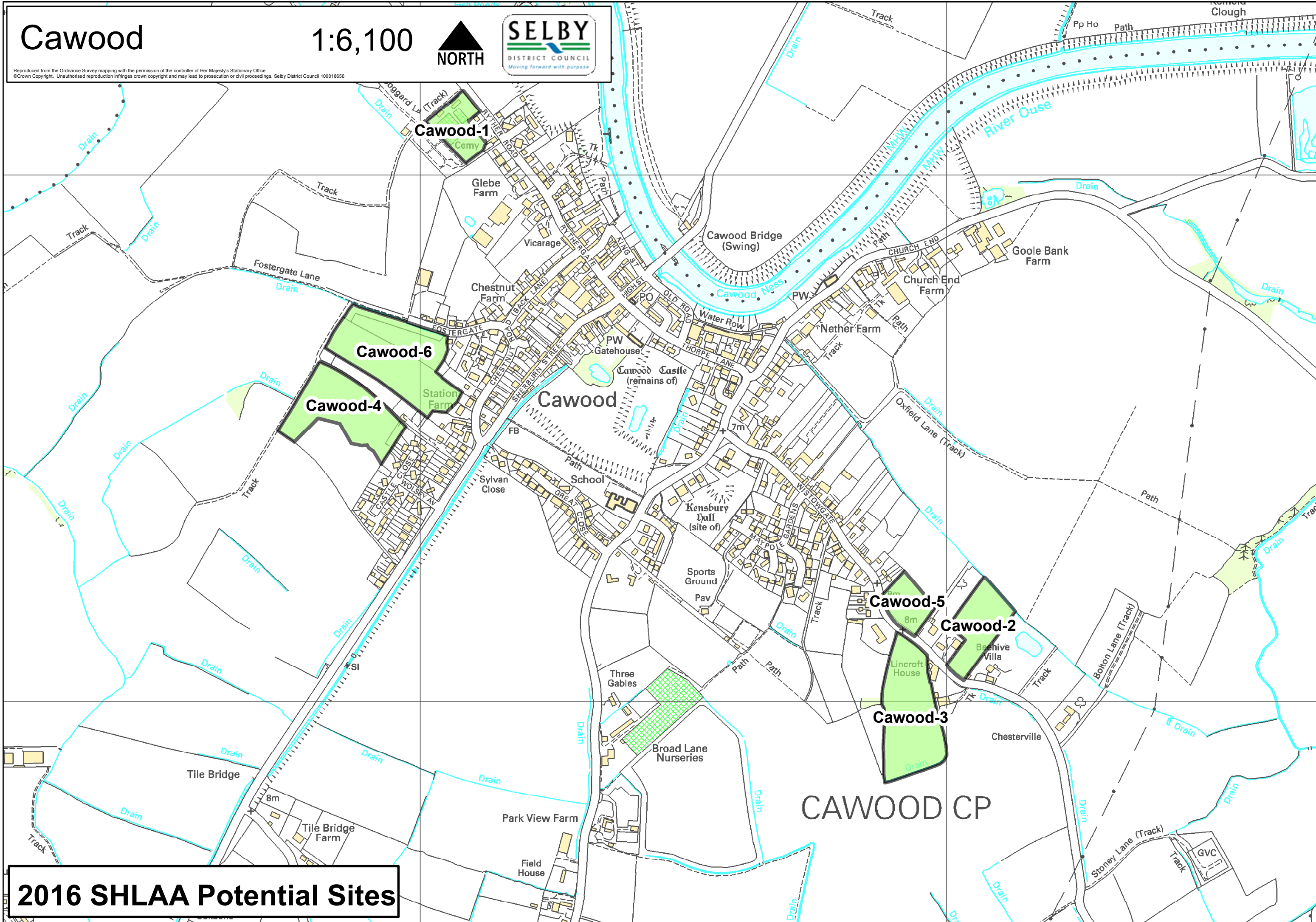
2016 SHLAA Potential Sites

Cawood

1:6,100



Reproduced from the Ordnance Survey mapping with the permission of the controller of Her Majesty's Stationary Office. ©Crown Copyright. Unauthorised reproduction infringes crown copyright and may lead to prosecution or civil proceedings. Selby District Council 100018656

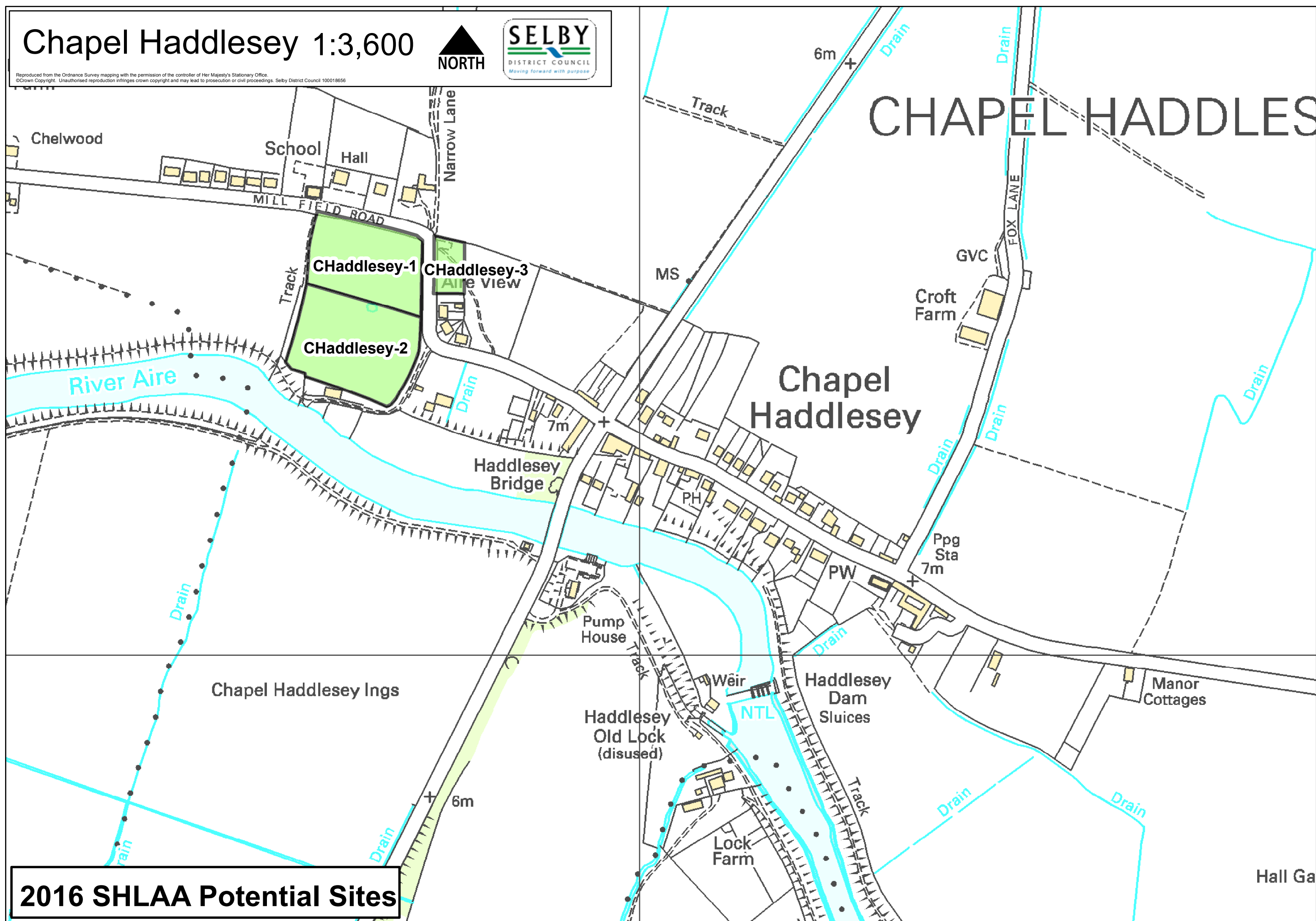


2016 SHLAA Potential Sites

Chapel Haddlesey 1:3,600



Reproduced from the Ordnance Survey mapping with the permission of the controller of Her Majesty's Stationary Office.
©Crown Copyright. Unauthorised reproduction infringes crown copyright and may lead to prosecution or civil proceedings. Selby District Council 100018656



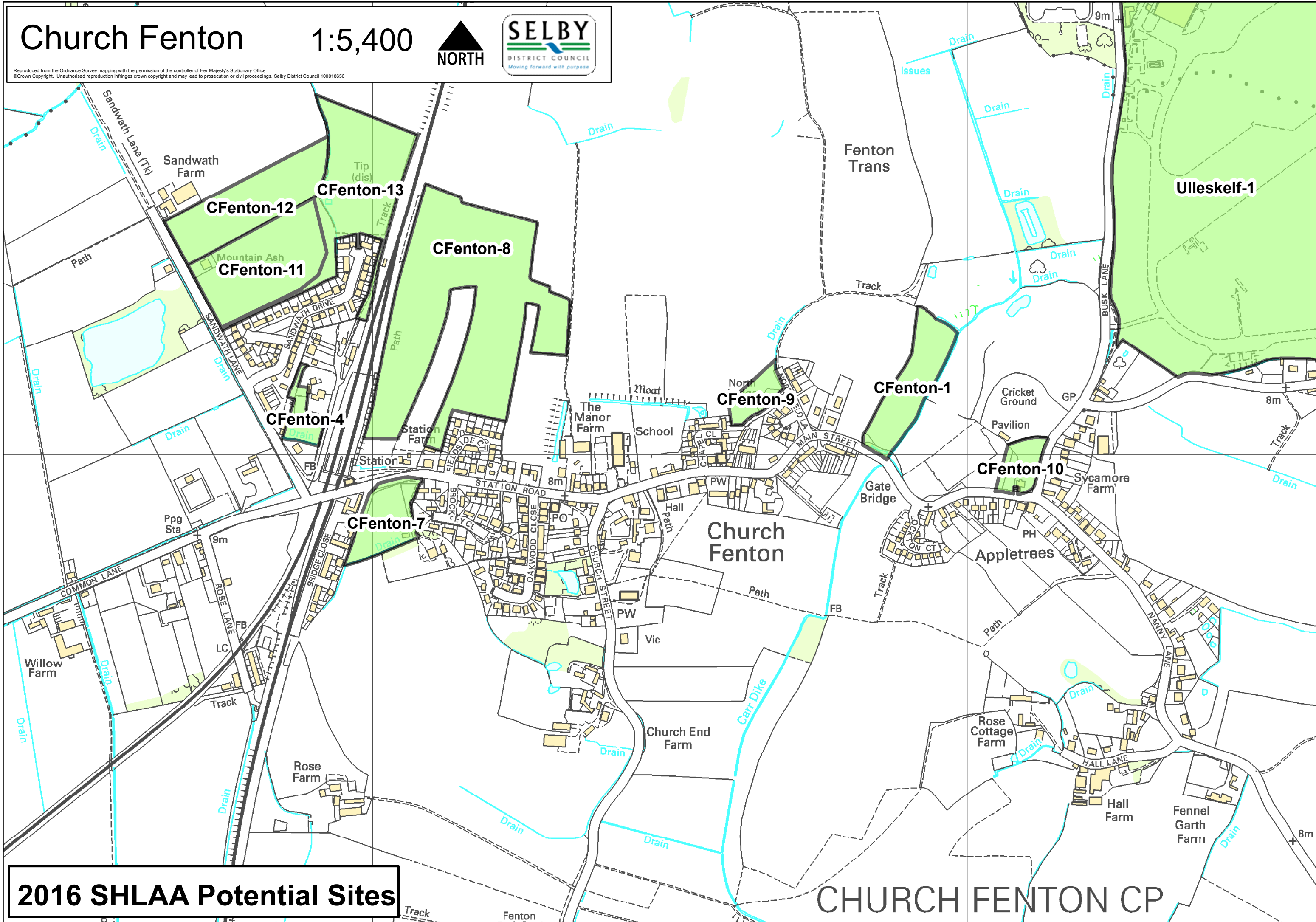
2016 SHLAA Potential Sites

Church Fenton

1:5,400



Reproduced from the Ordnance Survey mapping with the permission of the controller of Her Majesty's Stationary Office. © Crown Copyright. Unauthorised reproduction infringes crown copyright and may lead to prosecution or civil proceedings. Selby District Council 100018656



2016 SHLAA Potential Sites

CHURCH FENTON CP

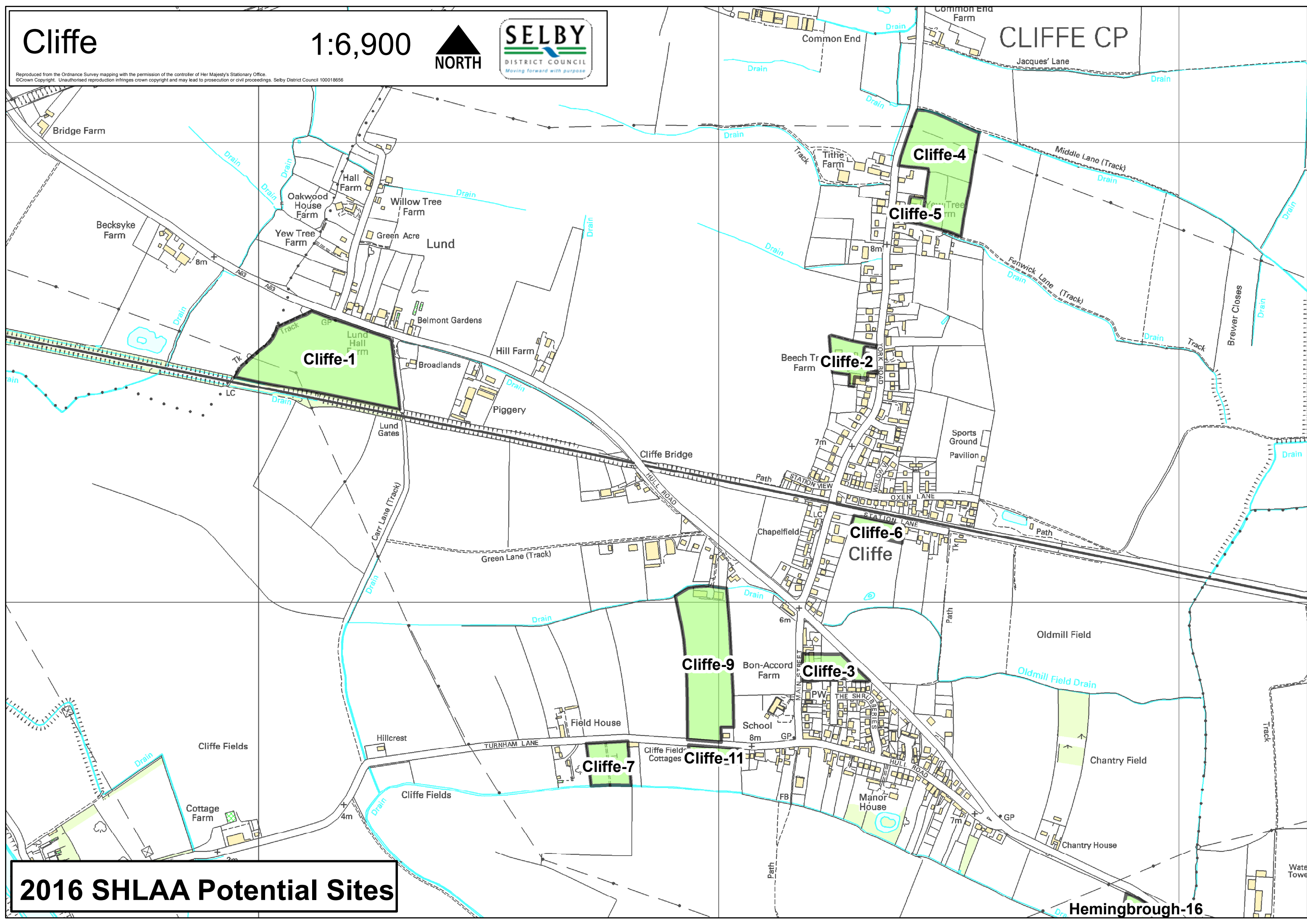
Cliffe

1:6,900



Reproduced from the Ordnance Survey mapping with the permission of the controller of Her Majesty's Stationary Office.
© Crown Copyright. Unauthorised reproduction infringes crown copyright and may lead to prosecution or civil proceedings. Selby District Council 100018656

CLIFFE CP



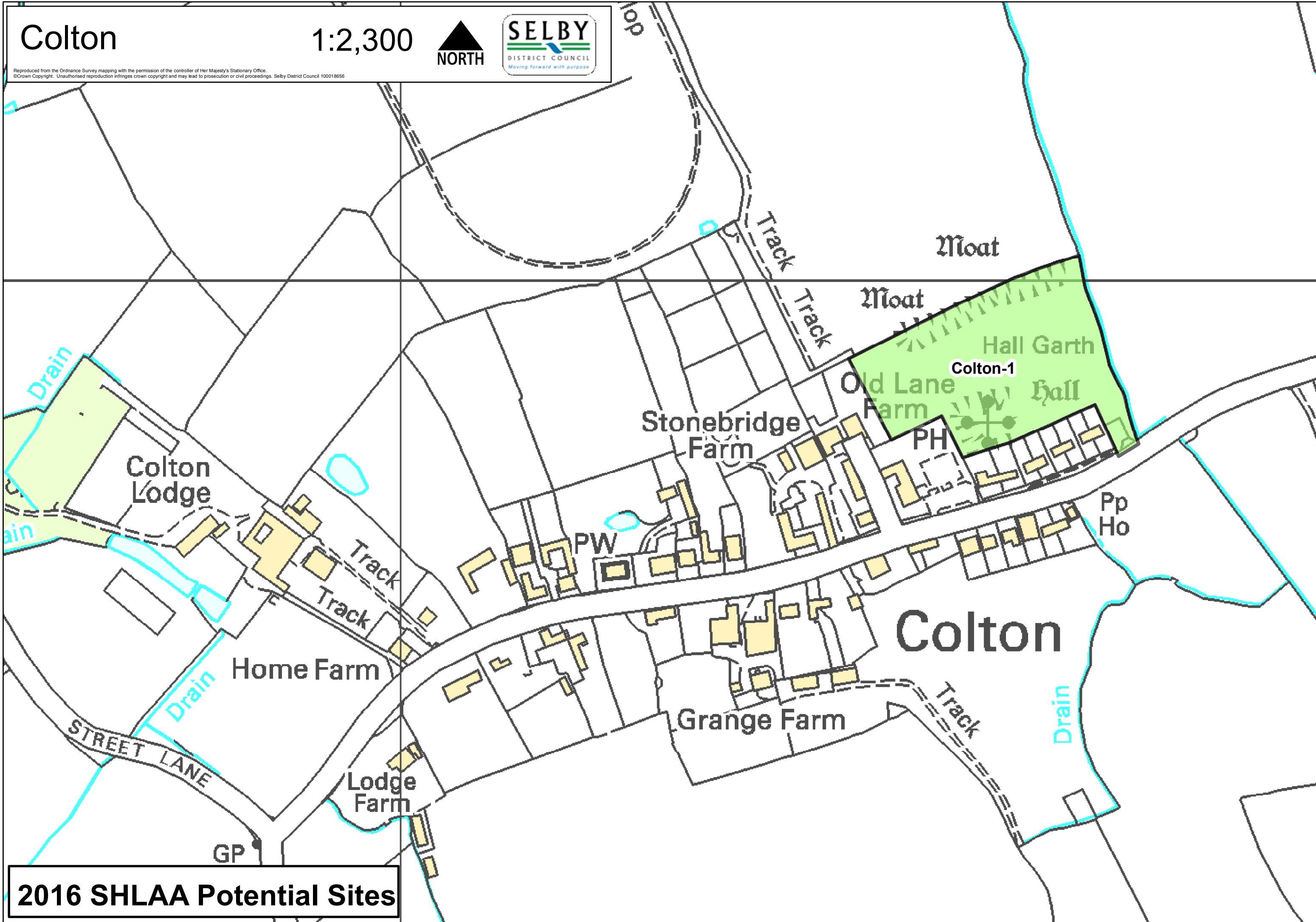
2016 SHLAA Potential Sites

Colton

1:2,300



Reproduced from the Ordnance Survey mapping with the permission of the controller of Her Majesty's Stationary Office.
©Crown Copyright. Unauthorised reproduction infringes crown copyright and may lead to prosecution or civil proceedings. Selby District Council 100018656



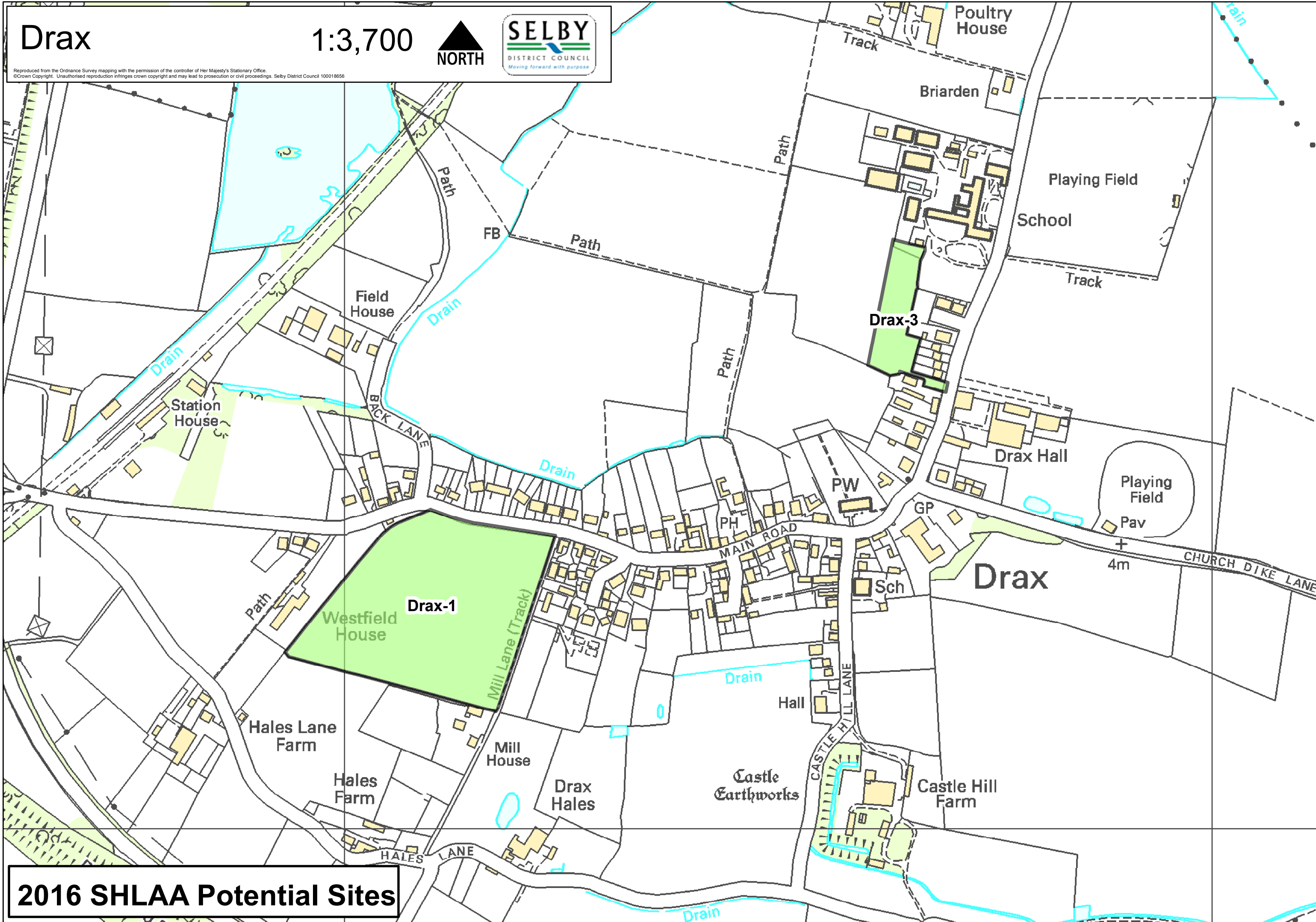
2016 SHLAA Potential Sites

Drax

1:3,700



Reproduced from the Ordnance Survey mapping with the permission of the controller of Her Majesty's Stationary Office.
©Crown Copyright. Unauthorised reproduction infringes crown copyright and may lead to prosecution or civil proceedings. Selby District Council 100018656



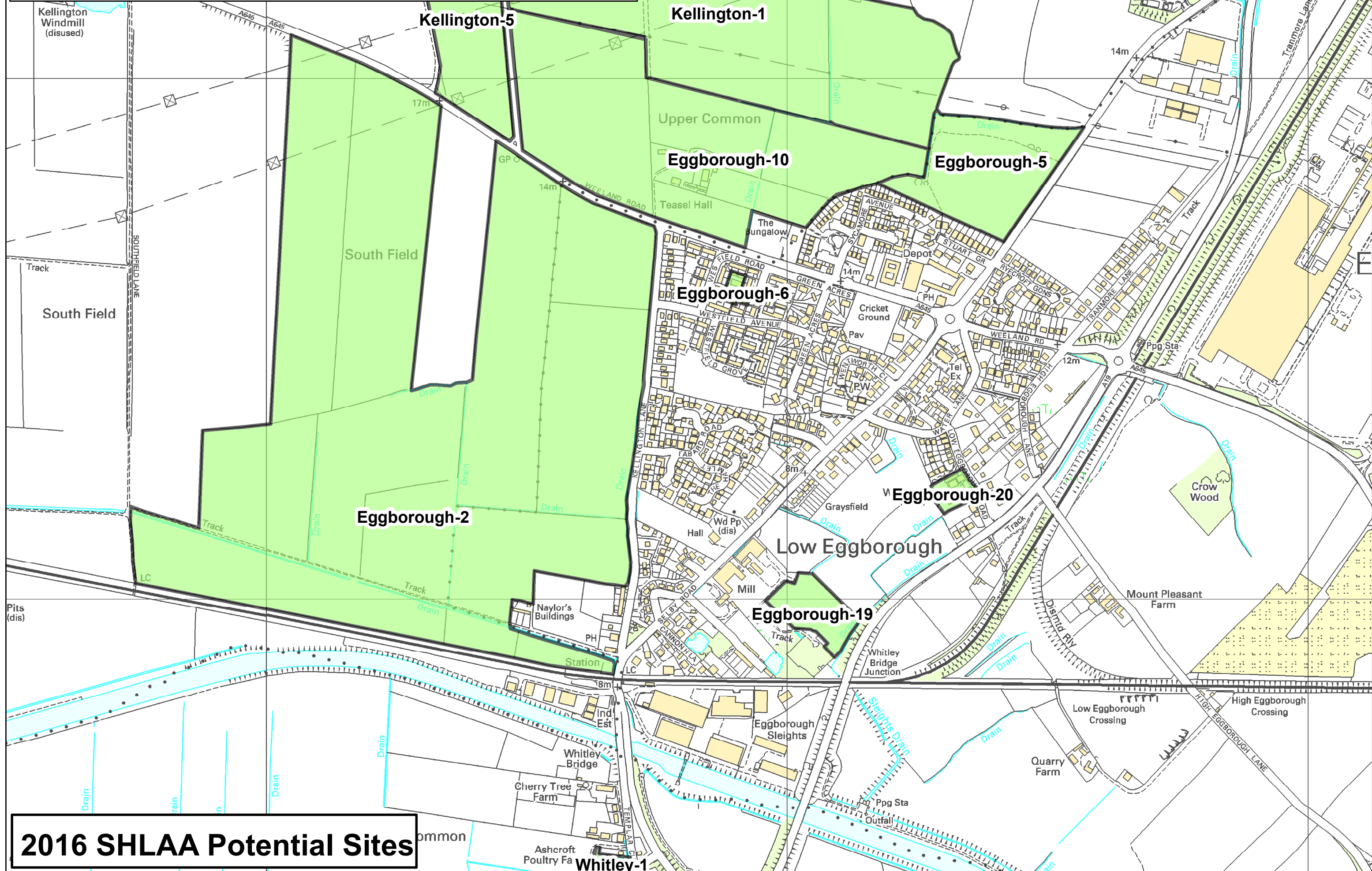
2016 SHLAA Potential Sites

Eggborough

1:6,400



Reproduced from the Ordnance Survey mapping with the permission of the controller of Her Majesty's Stationary Office. © Crown Copyright. Unauthorised reproduction infringes crown copyright and may lead to prosecution or civil proceedings. Selby District Council 100018656



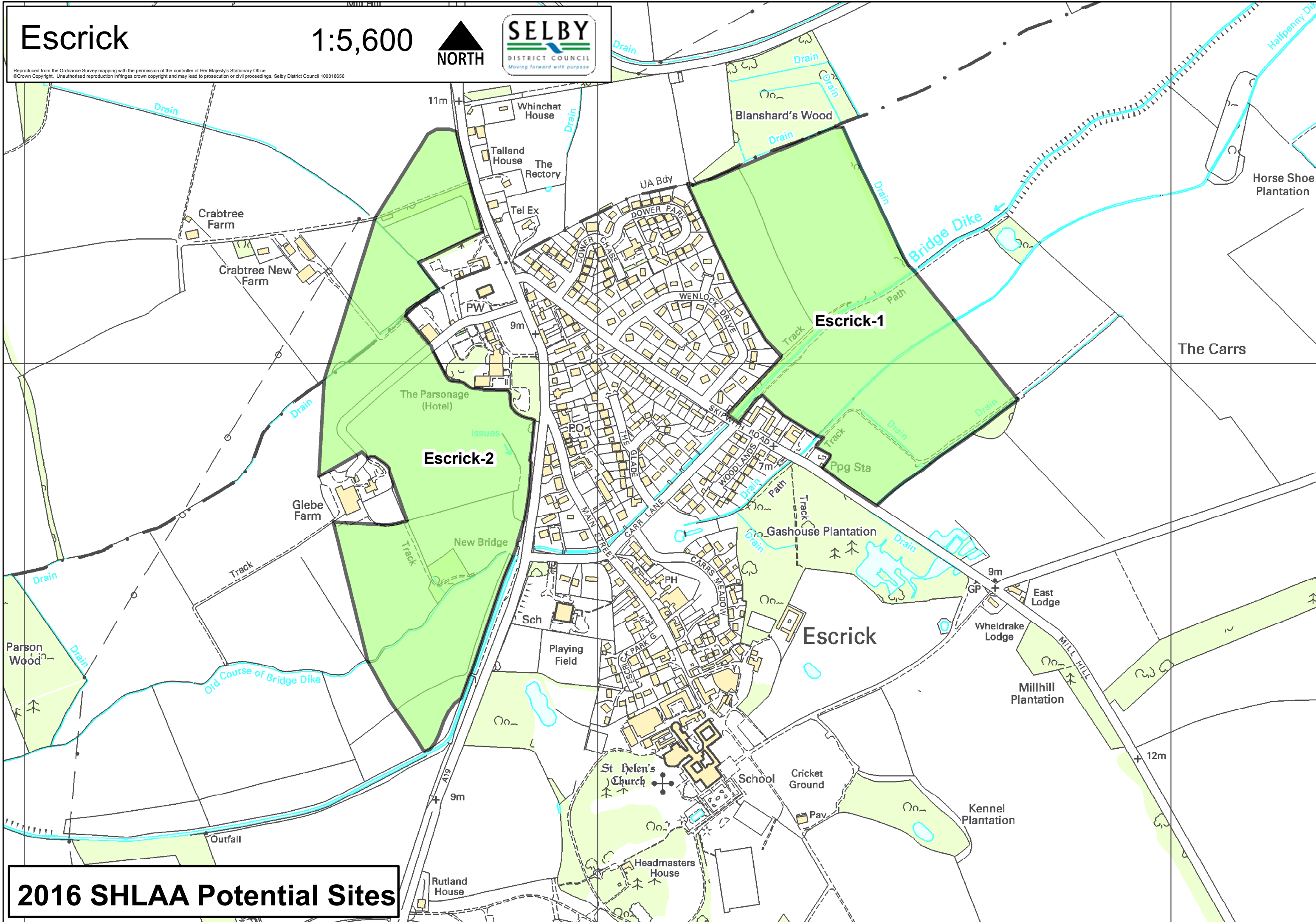
2016 SHLAA Potential Sites

Escrick

1:5,600



Reproduced from the Ordnance Survey mapping with the permission of the controller of Her Majesty's Stationary Office. ©Crown Copyright. Unauthorised reproduction infringes crown copyright and may lead to prosecution or civil proceedings. Selby District Council 100018656



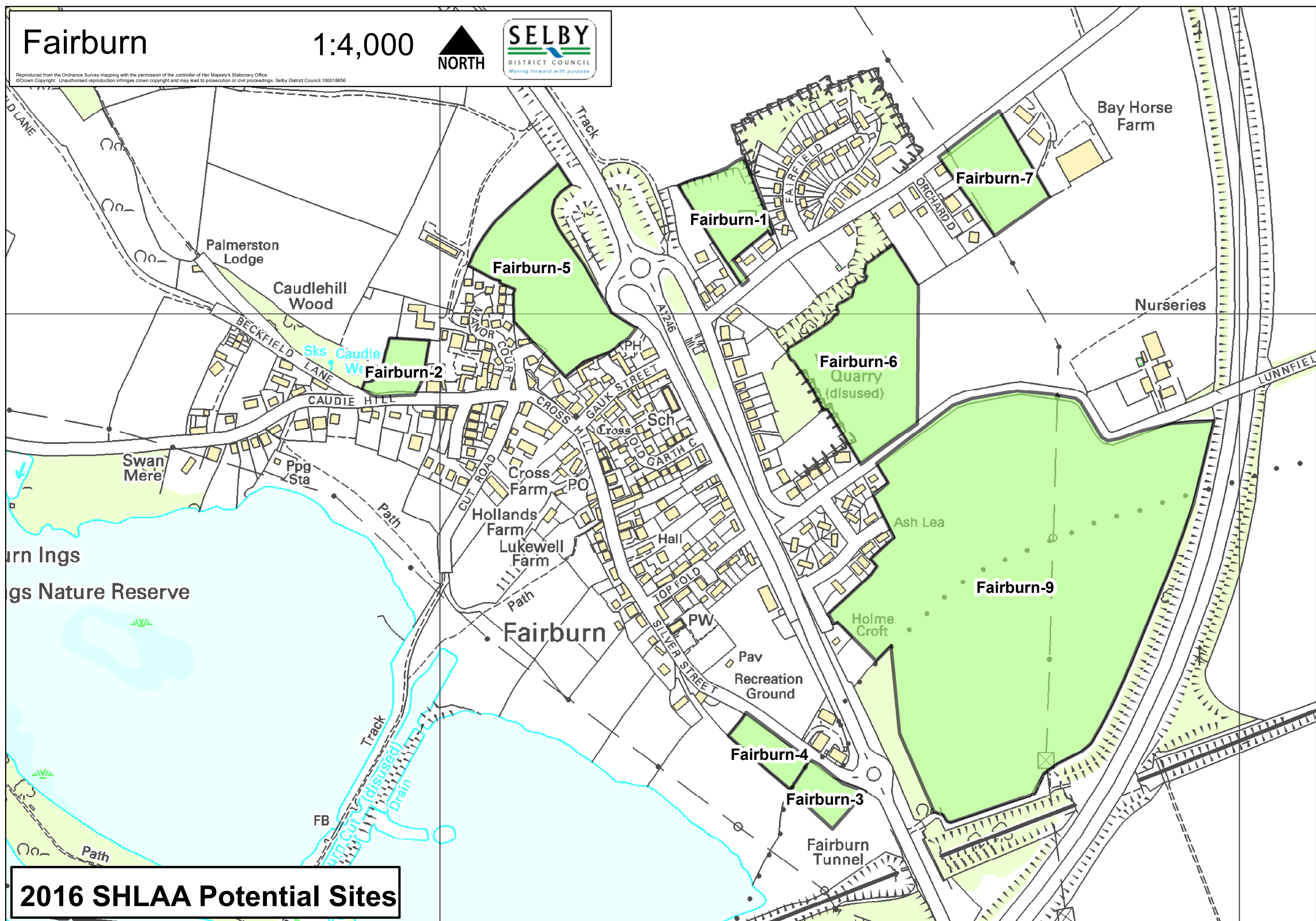
2016 SHLAA Potential Sites

Fairburn

1:4,000



Reproduced from the Ordnance Survey mapping with the permission of the controller of Her Majesty's Stationary Office.
©Crown Copyright. Unauthorised reproduction infringes crown copyright and may lead to prosecution or civil proceedings. Selby District Council 100018656



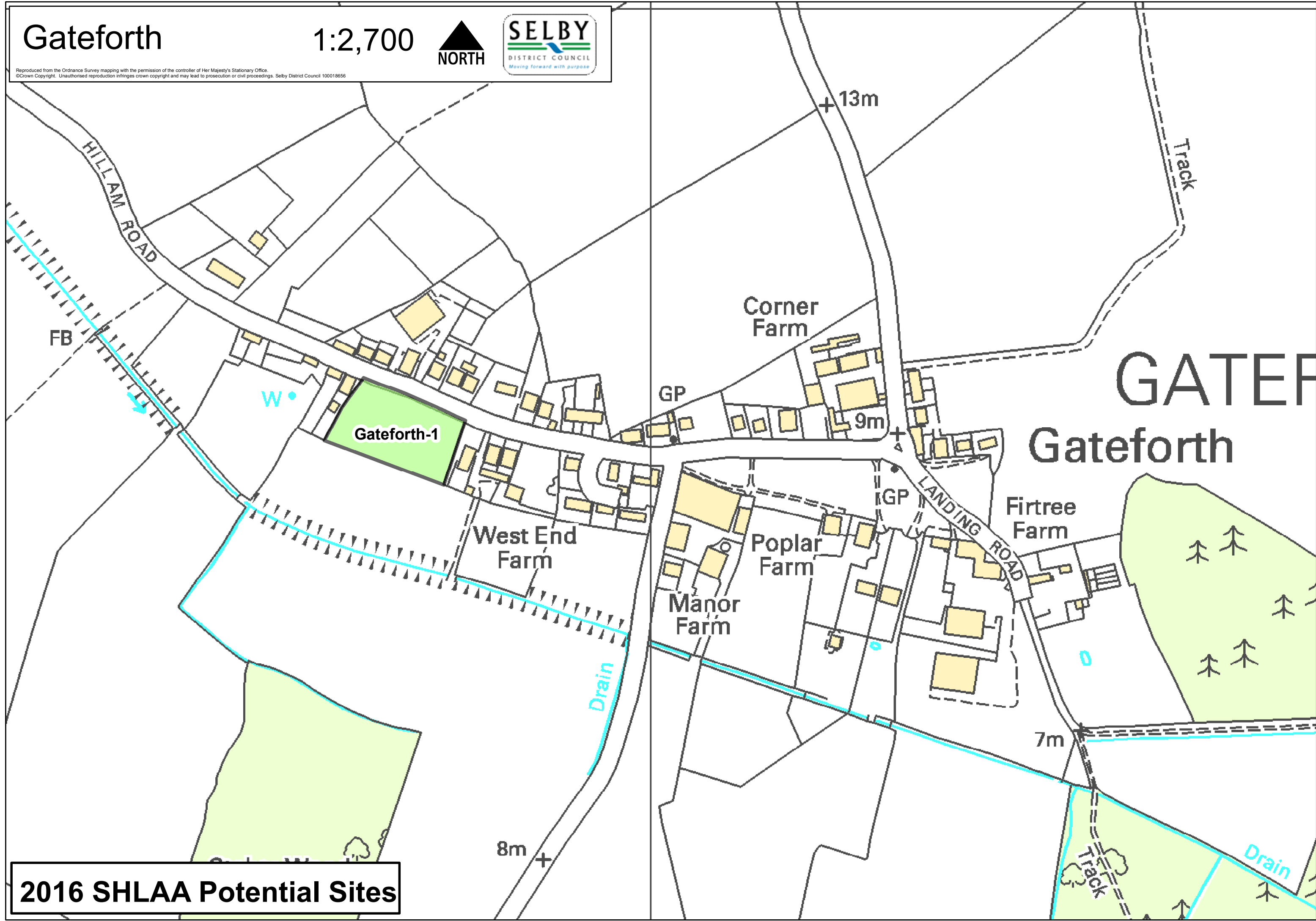
2016 SHLAA Potential Sites

Gateforth

1:2,700



Reproduced from the Ordnance Survey mapping with the permission of the controller of Her Majesty's Stationary Office.
©Crown Copyright. Unauthorised reproduction infringes crown copyright and may lead to prosecution or civil proceedings. Selby District Council 100018656



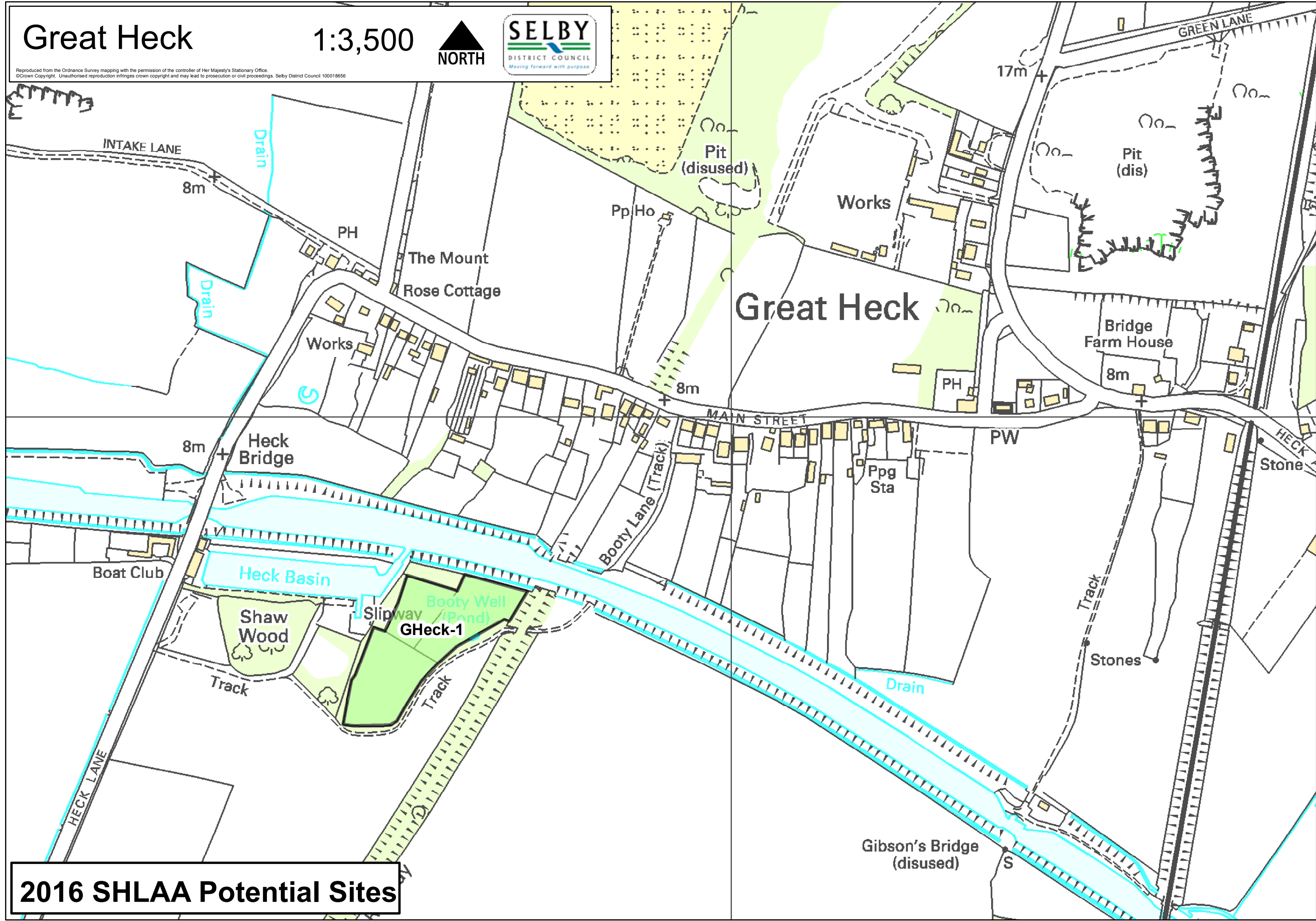
2016 SHLAA Potential Sites

Great Heck

1:3,500



Reproduced from the Ordnance Survey mapping with the permission of the controller of Her Majesty's Stationary Office. ©Crown Copyright. Unauthorised reproduction infringes crown copyright and may lead to prosecution or civil proceedings. Selby District Council 100018656



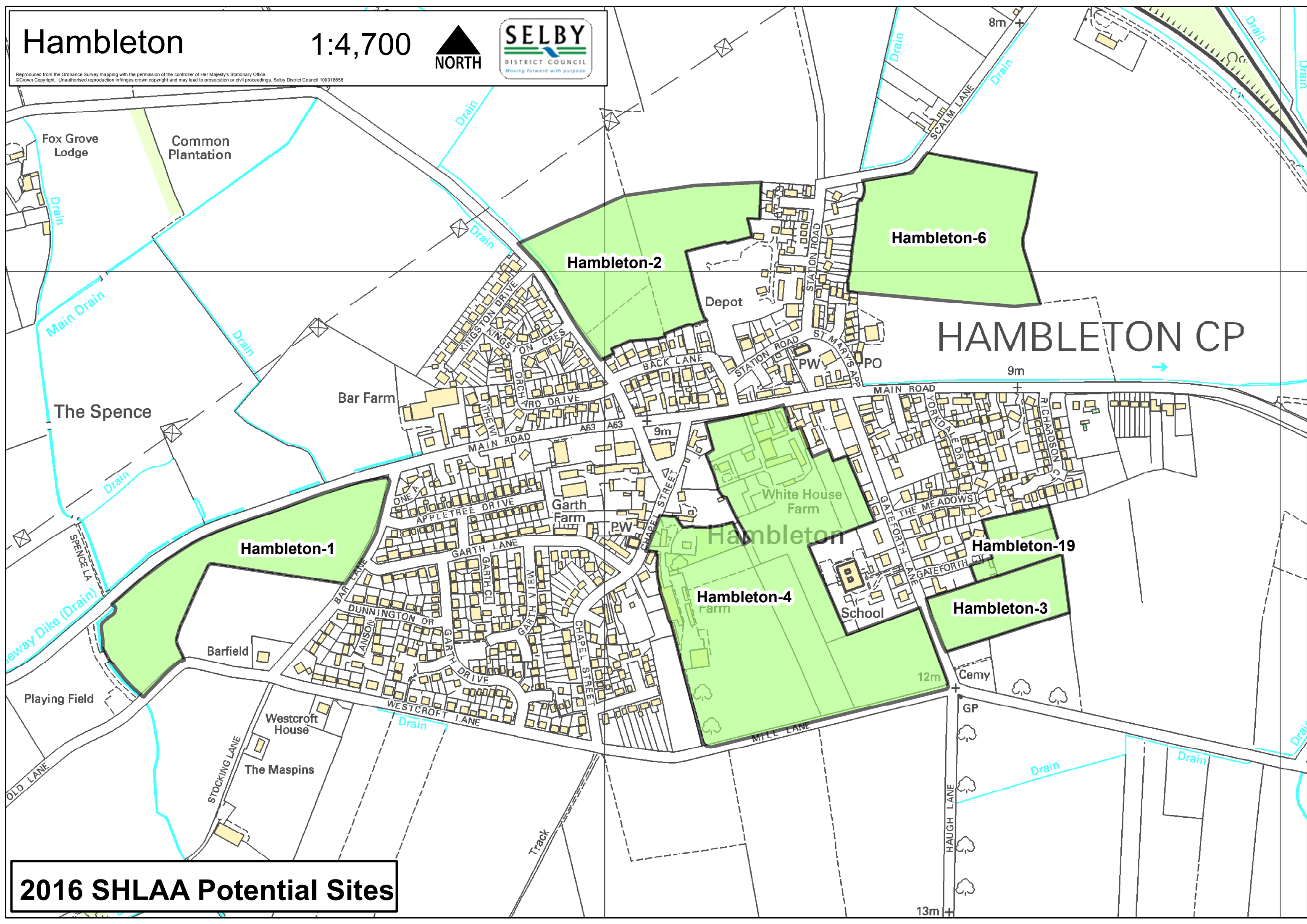
2016 SHLAA Potential Sites

Hambleton

1:4,700



Reproduced from the Ordnance Survey mapping with the permission of the controller of Her Majesty's Stationary Office. ©Crown Copyright. Unauthorised reproduction infringes crown copyright and may lead to prosecution or civil proceedings. Selby District Council 100018656



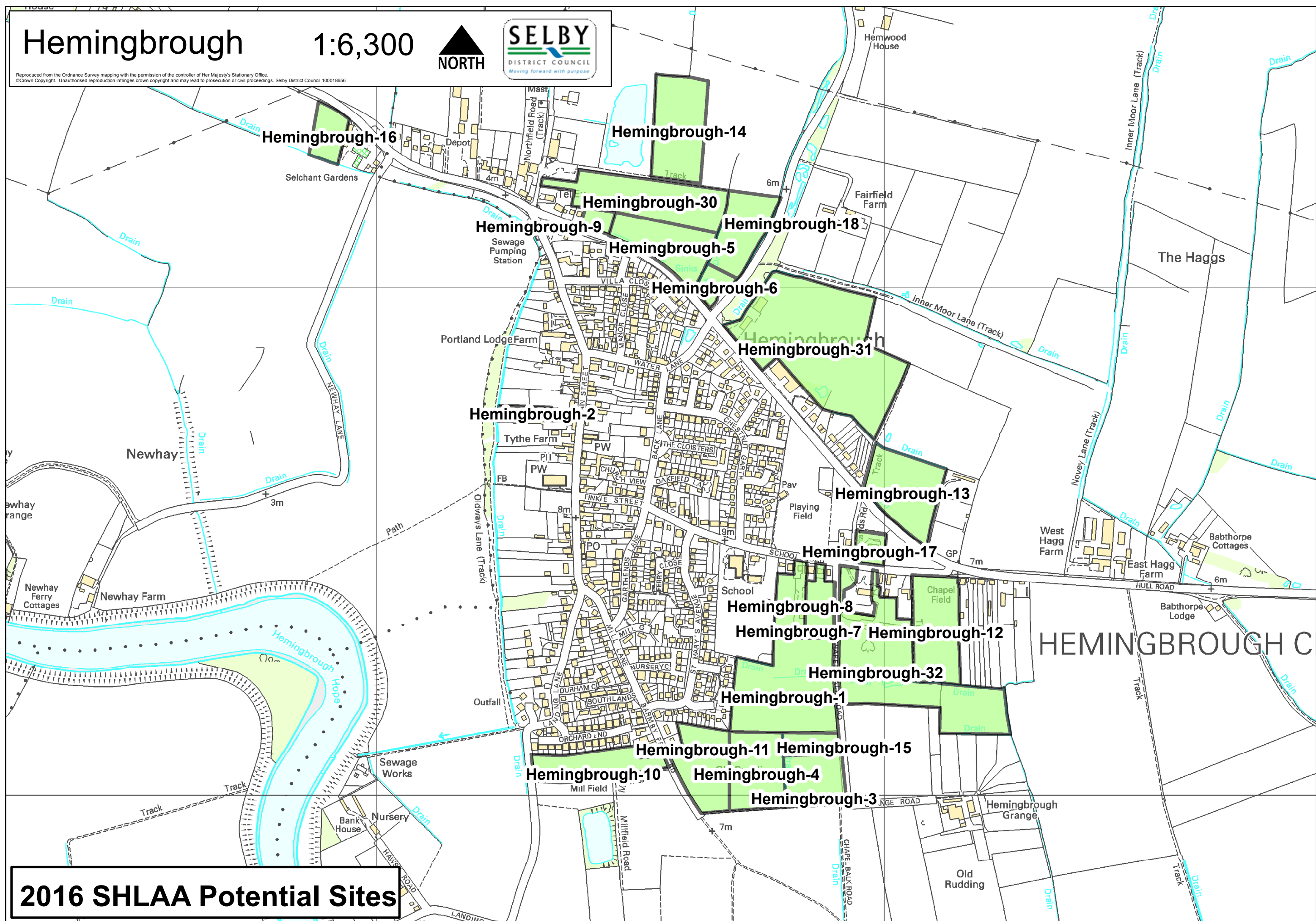
2016 SHLAA Potential Sites

Hemingbrough

1:6,300



Reproduced from the Ordnance Survey mapping with the permission of the controller of Her Majesty's Stationary Office. © Crown Copyright. Unauthorised reproduction infringes crown copyright and may lead to prosecution or civil proceedings. Selby District Council 100018656



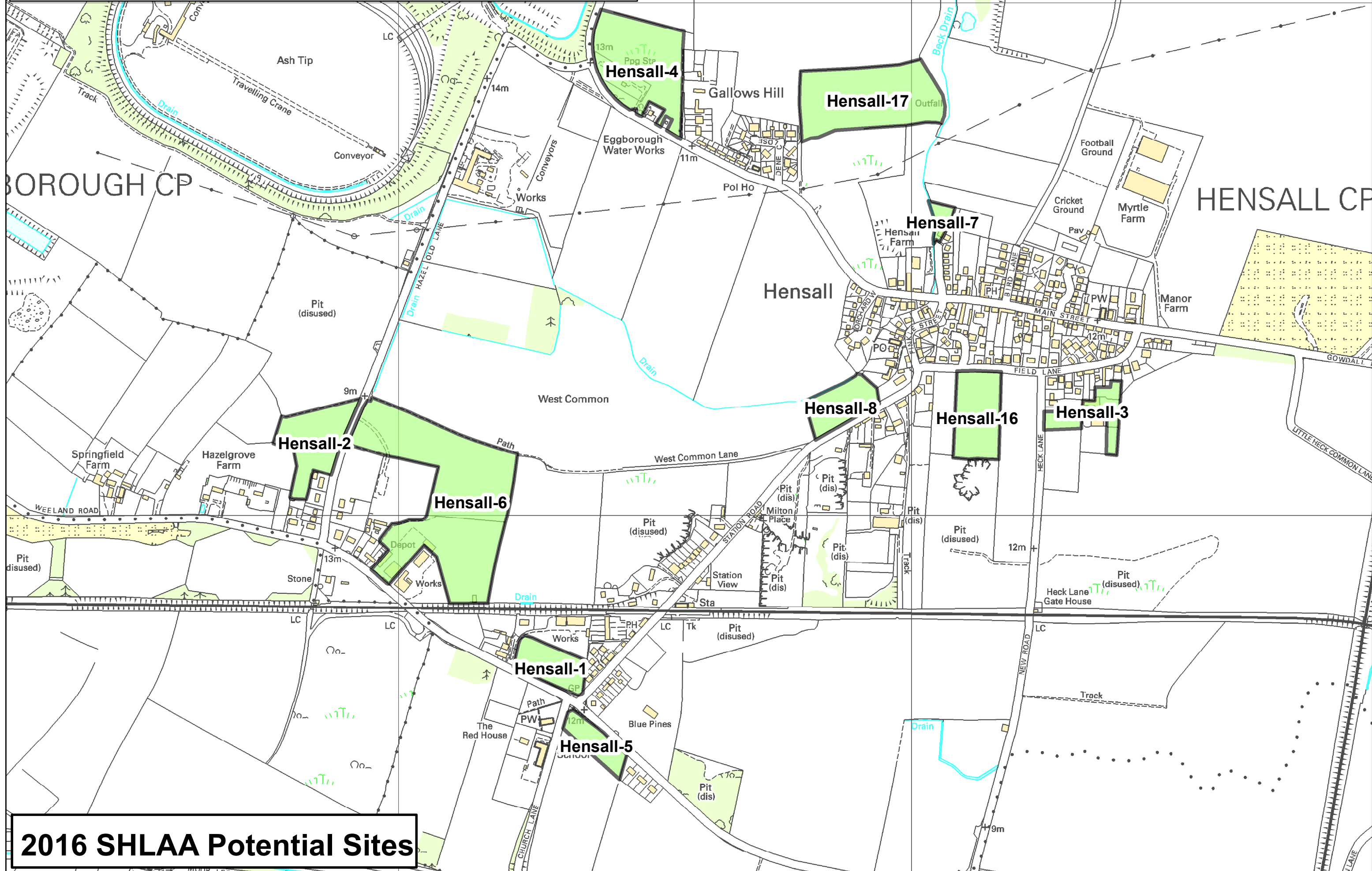
2016 SHLAA Potential Sites

Hensall

1:6,500



Reproduced from the Ordnance Survey mapping with the permission of the controller of Her Majesty's Stationary Office.
© Crown Copyright. Unauthorised reproduction infringes crown copyright and may lead to prosecution or civil proceedings. Selby District Council 100018656



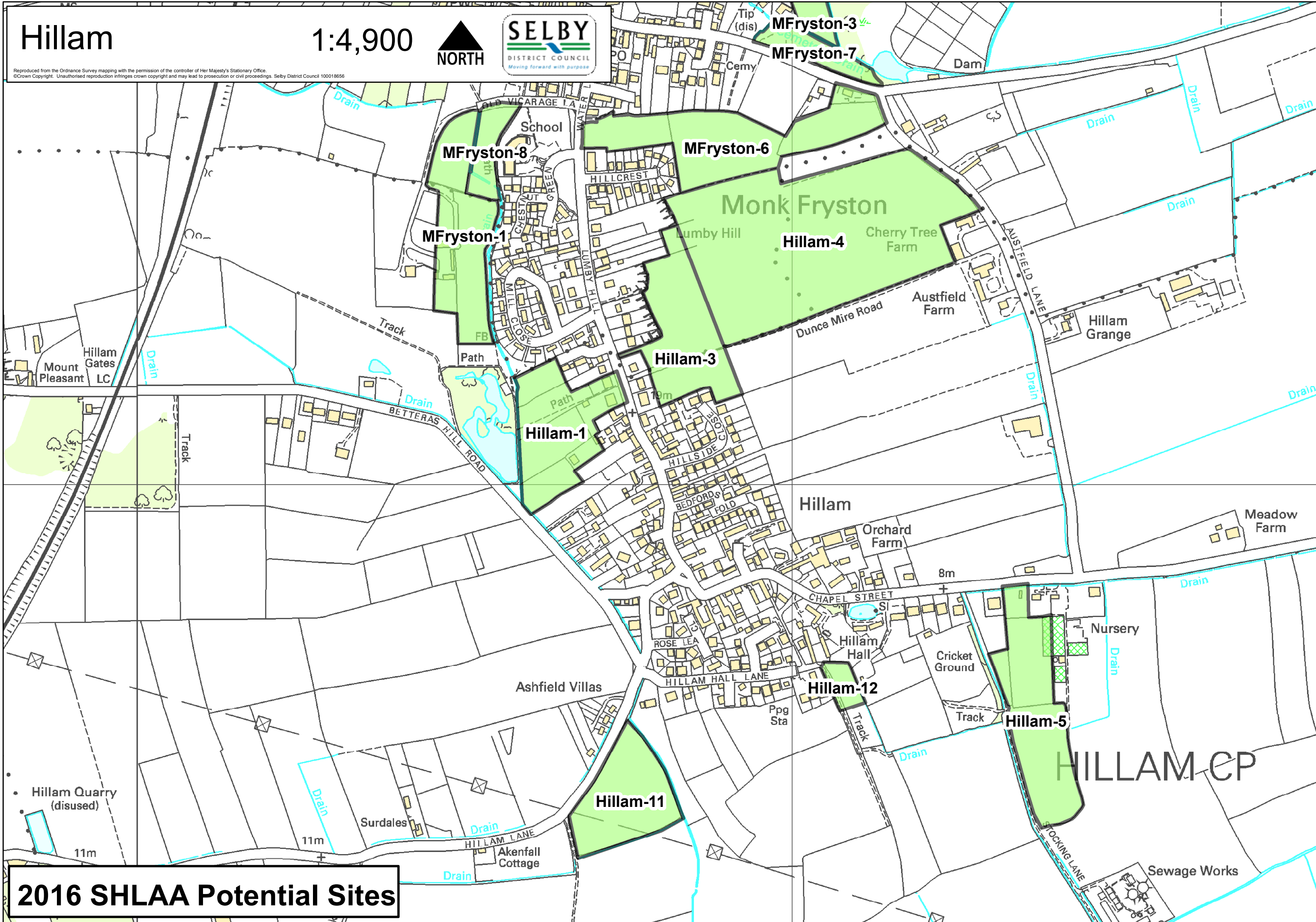
2016 SHLAA Potential Sites

Hillam

1:4,900



Reproduced from the Ordnance Survey mapping with the permission of the controller of Her Majesty's Stationary Office. © Crown Copyright. Unauthorised reproduction infringes crown copyright and may lead to prosecution or civil proceedings. Selby District Council 100018656



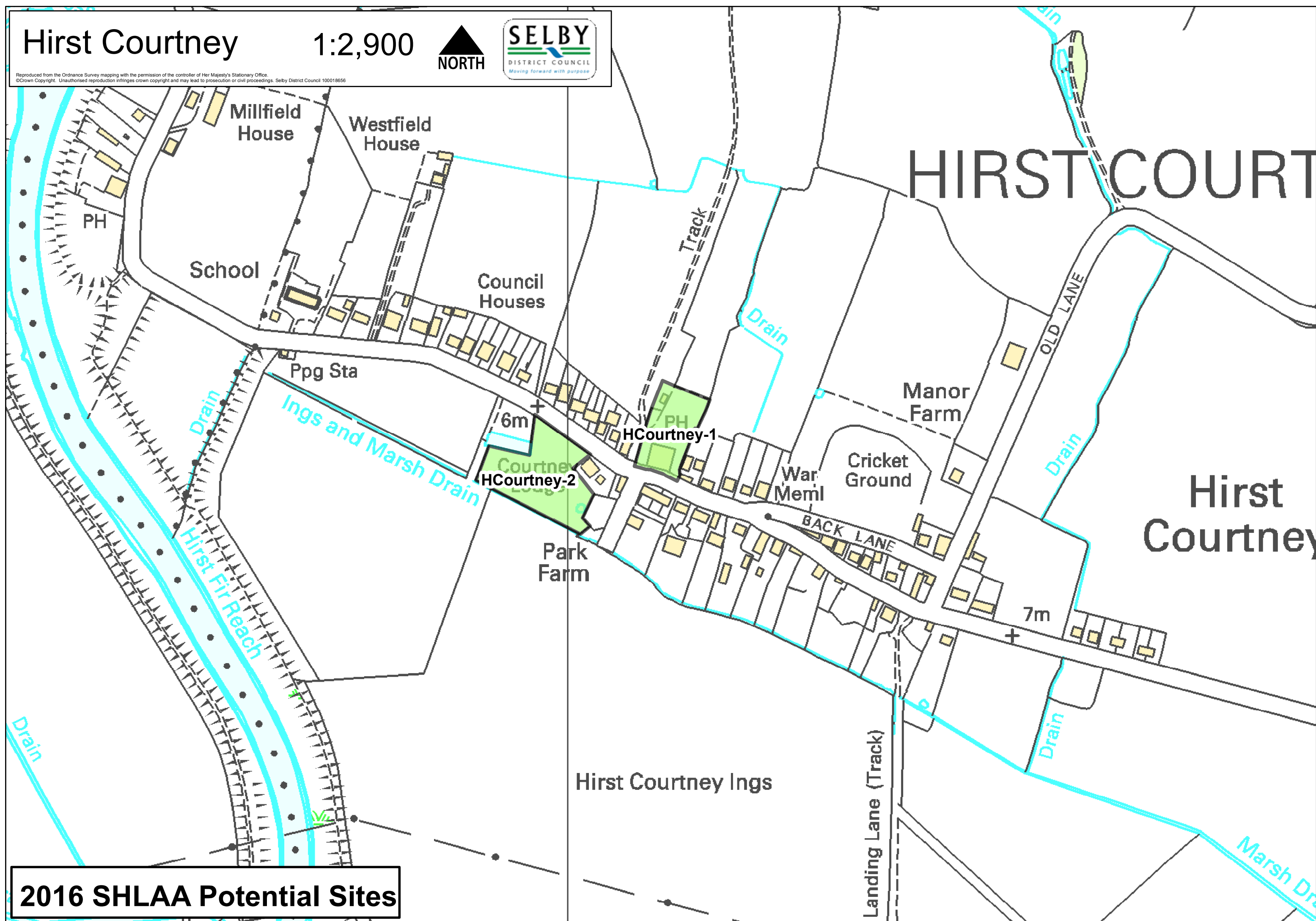
2016 SHLAA Potential Sites

Hirst Courtney

1:2,900



Reproduced from the Ordnance Survey mapping with the permission of the controller of Her Majesty's Stationary Office.
©Crown Copyright. Unauthorised reproduction infringes crown copyright and may lead to prosecution or civil proceedings. Selby District Council 100018656



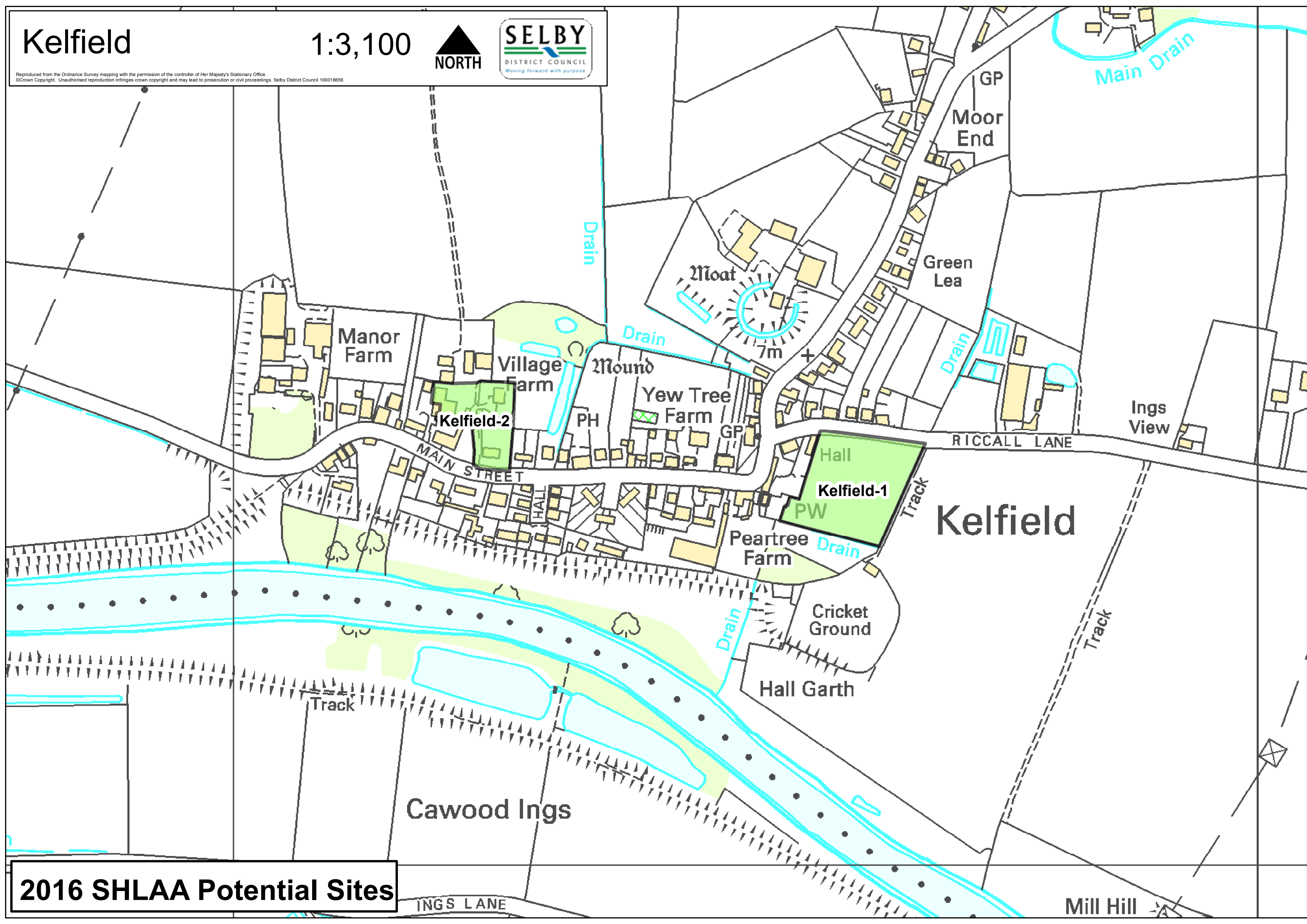
2016 SHLAA Potential Sites

Kelfield

1:3,100



Reproduced from the Ordnance Survey mapping with the permission of the controller of Her Majesty's Stationary Office. ©Crown Copyright. Unauthorised reproduction infringes crown copyright and may lead to prosecution or civil proceedings. Selby District Council 100018656



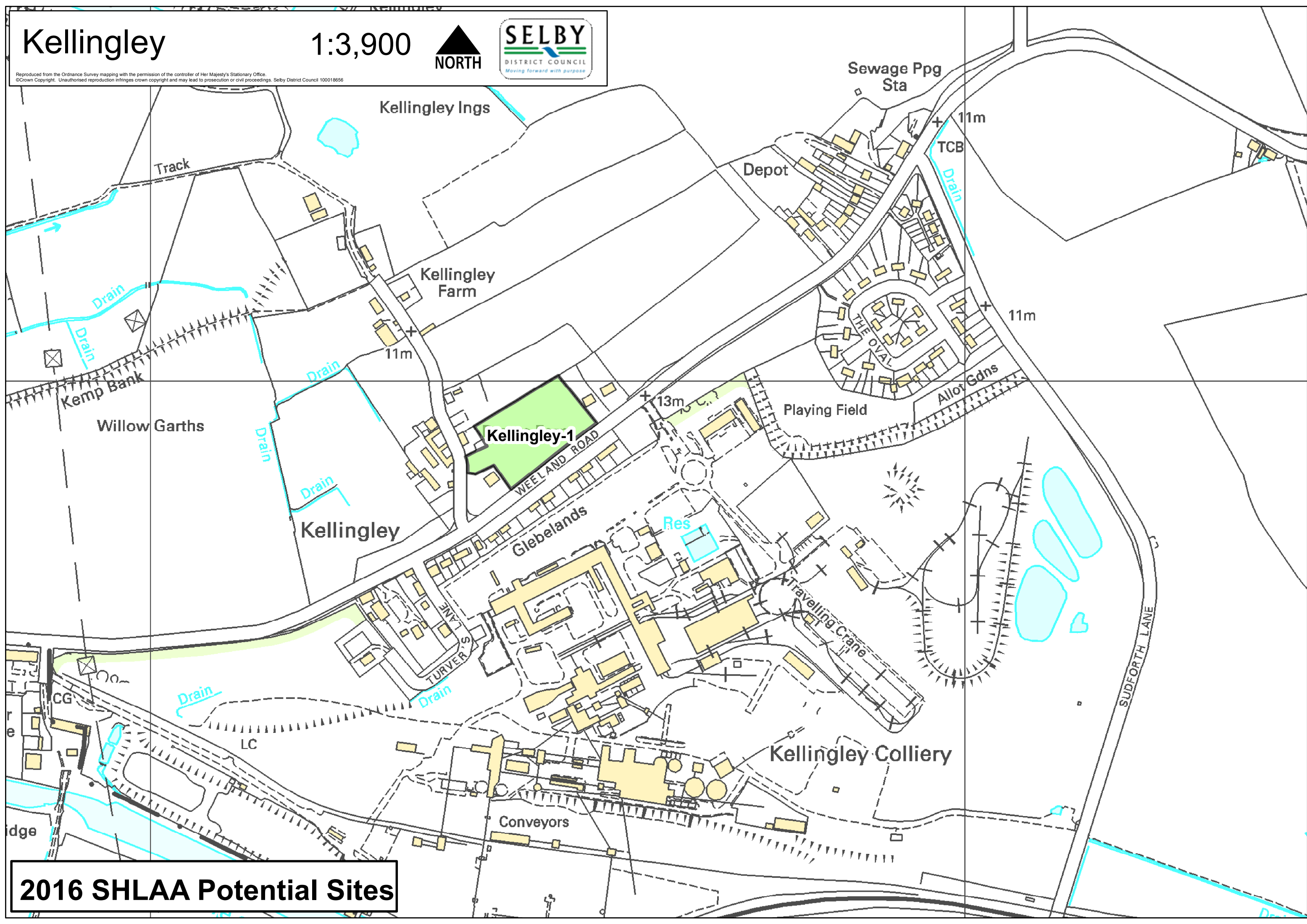
2016 SHLAA Potential Sites

Kellingley

1:3,900



Reproduced from the Ordnance Survey mapping with the permission of the controller of Her Majesty's Stationary Office. ©Crown Copyright. Unauthorised reproduction infringes crown copyright and may lead to prosecution or civil proceedings. Selby District Council 100018656



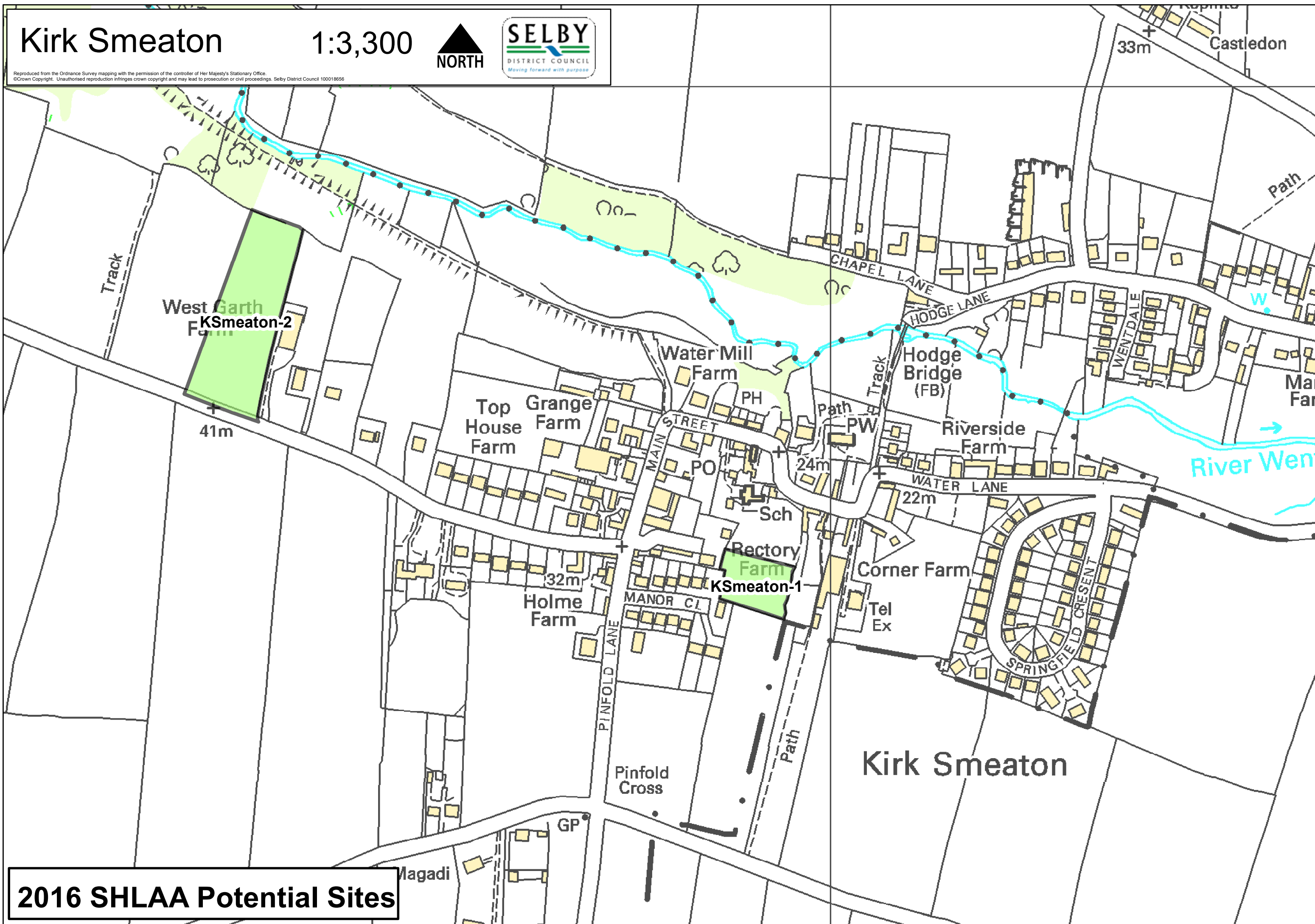
2016 SHLAA Potential Sites

Kirk Smeaton

1:3,300



Reproduced from the Ordnance Survey mapping with the permission of the controller of Her Majesty's Stationary Office. © Crown Copyright. Unauthorised reproduction infringes crown copyright and may lead to prosecution or civil proceedings. Selby District Council 100018656



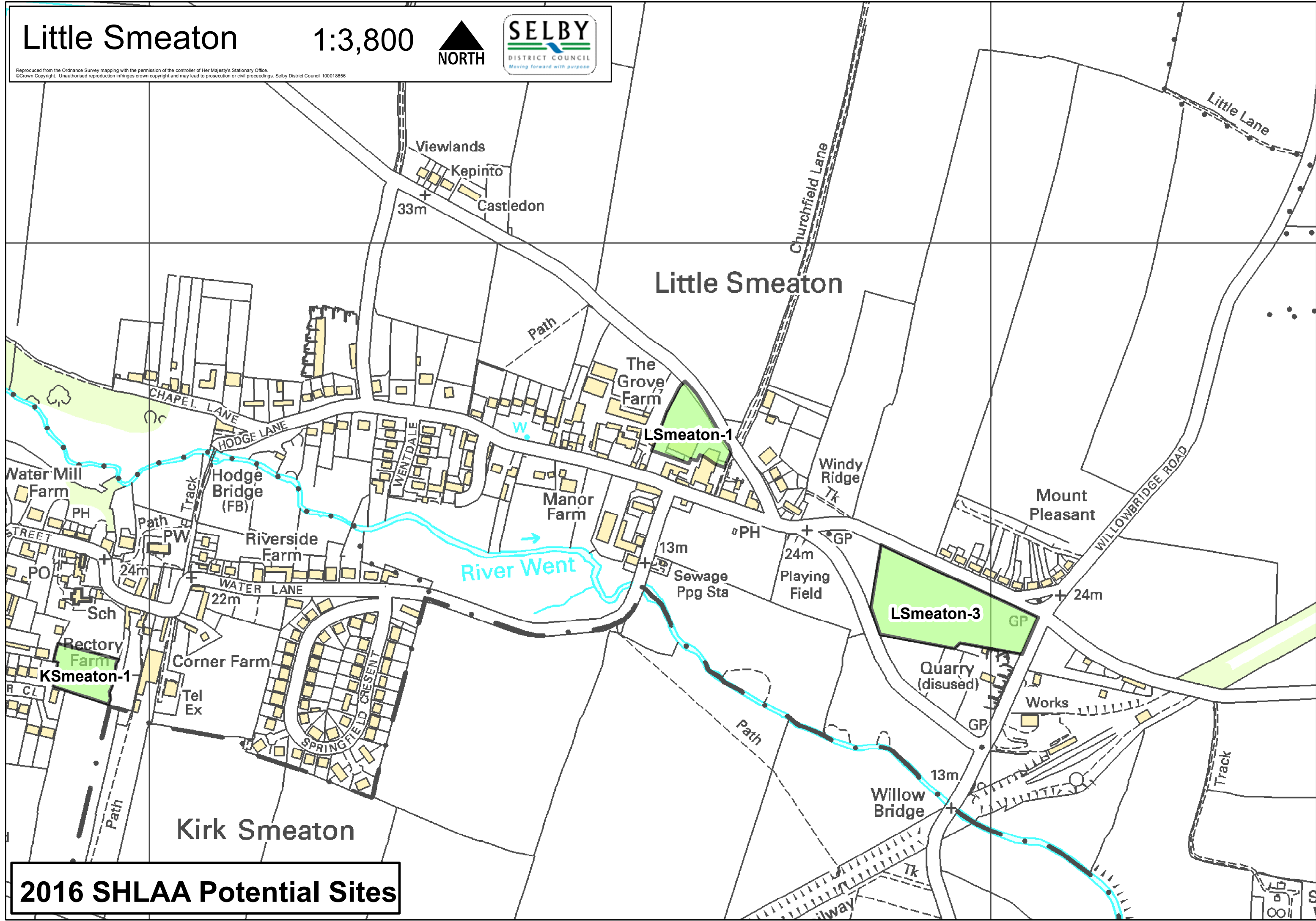
2016 SHLAA Potential Sites

Little Smeaton

1:3,800



Reproduced from the Ordnance Survey mapping with the permission of the controller of Her Majesty's Stationary Office.
©Crown Copyright. Unauthorised reproduction infringes crown copyright and may lead to prosecution or civil proceedings. Selby District Council 100018656



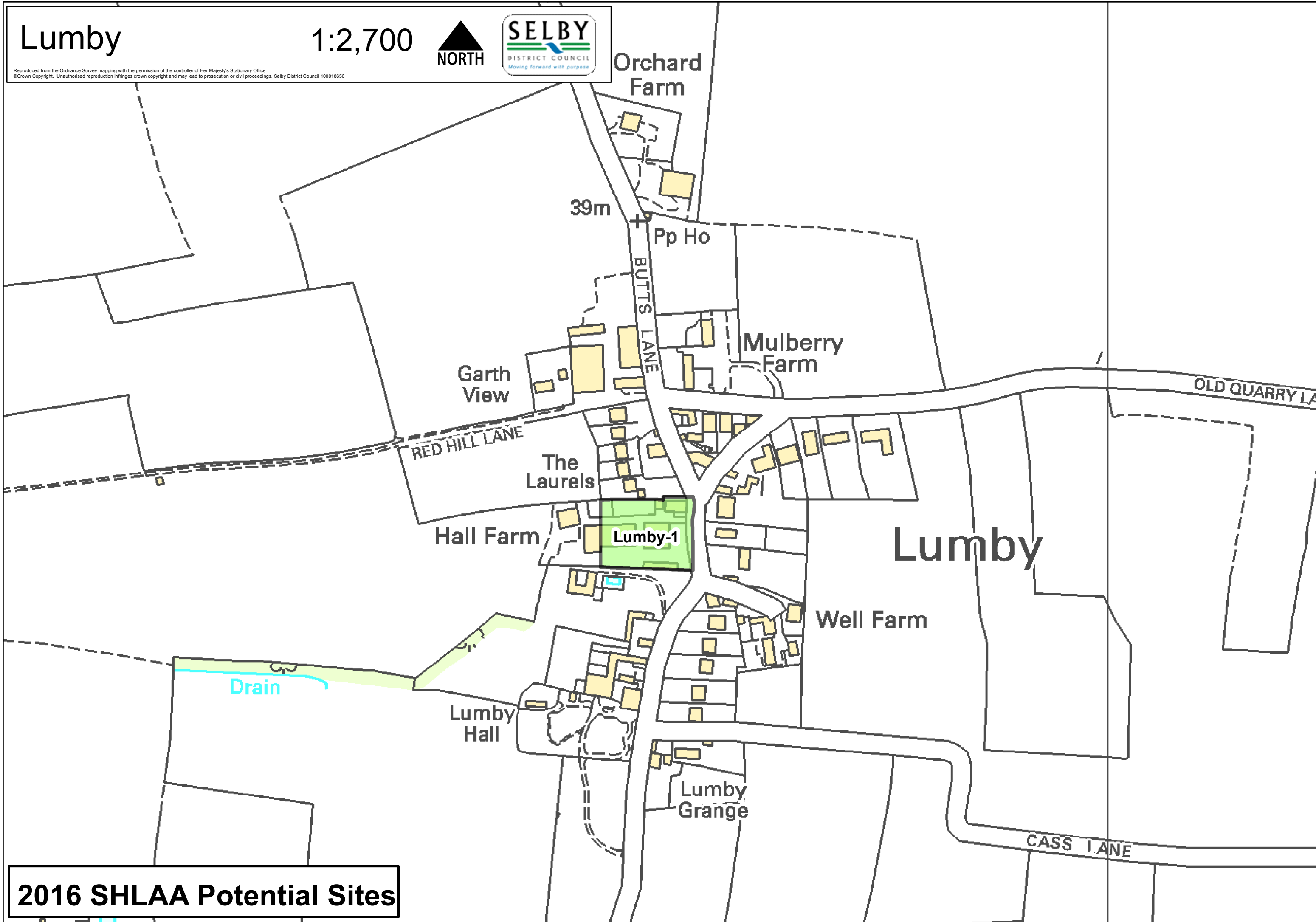
2016 SHLAA Potential Sites

Lumby

1:2,700



Reproduced from the Ordnance Survey mapping with the permission of the controller of Her Majesty's Stationary Office.
©Crown Copyright. Unauthorised reproduction infringes crown copyright and may lead to prosecution or civil proceedings. Selby District Council 100018656



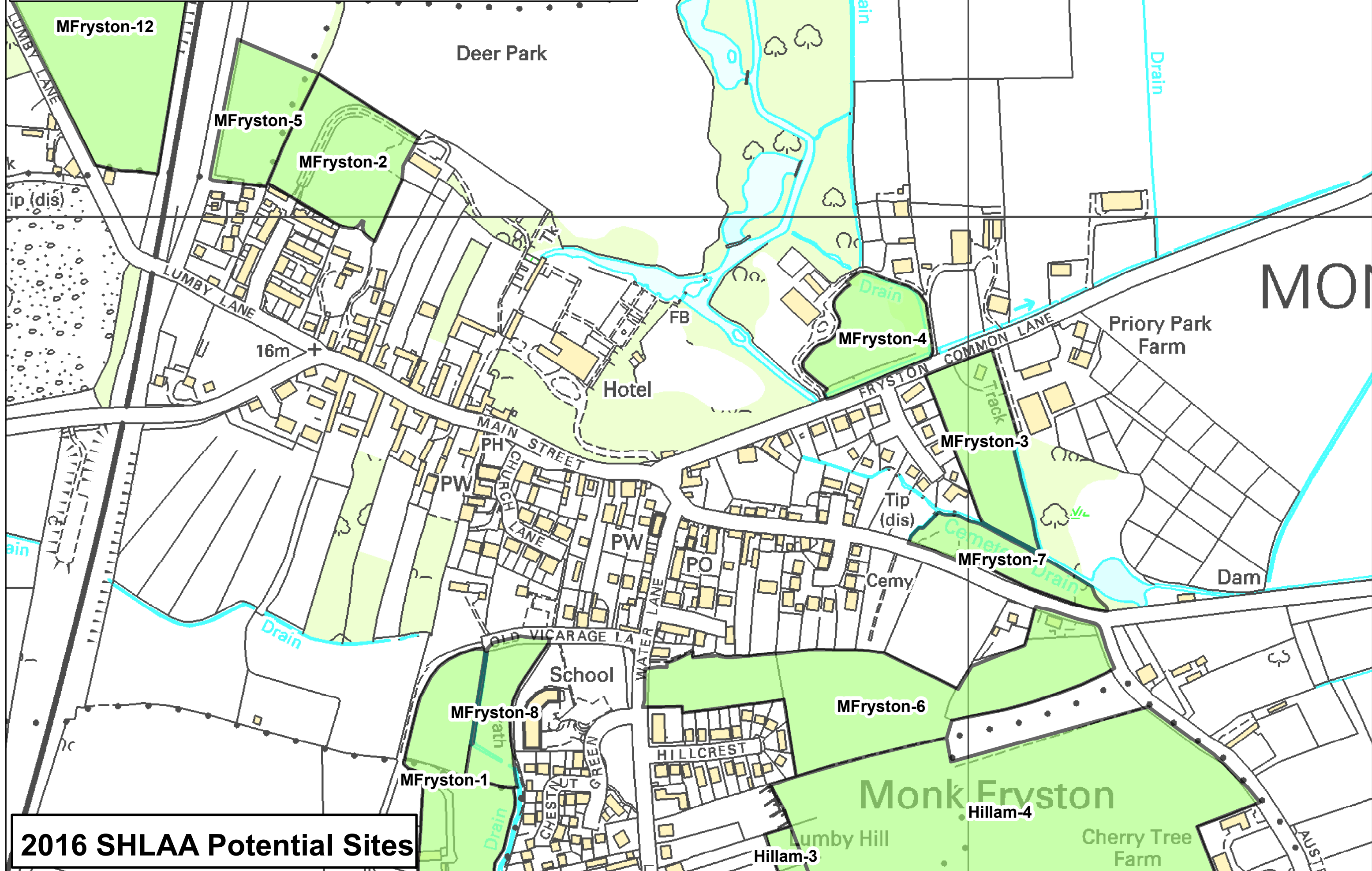
2016 SHLAA Potential Sites

Monk Fryston

1:3,300



Reproduced from the Ordnance Survey mapping with the permission of the controller of Her Majesty's Stationary Office. ©Crown Copyright. Unauthorised reproduction infringes crown copyright and may lead to prosecution or civil proceedings. Selby District Council 100018656



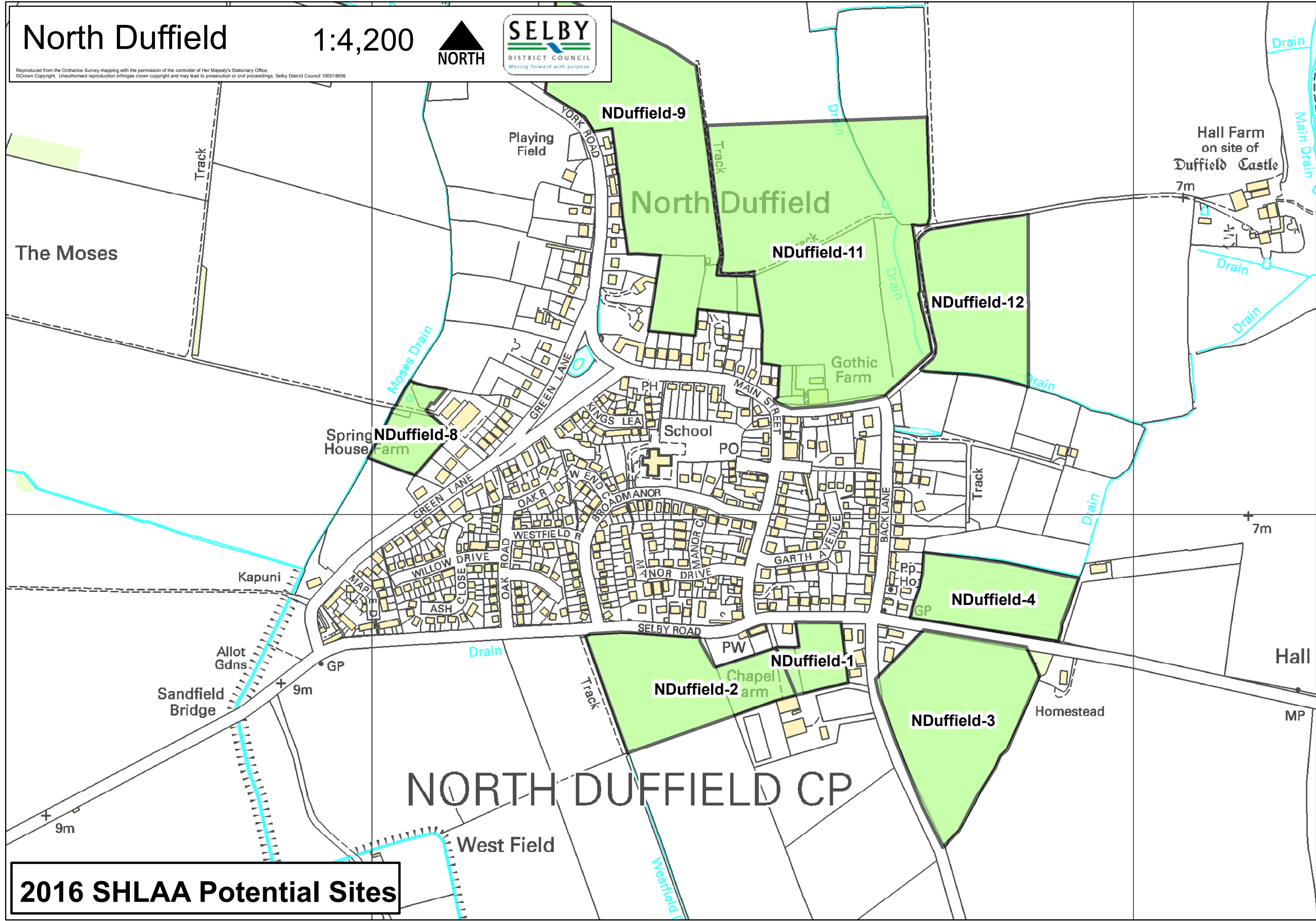
2016 SHLAA Potential Sites

North Duffield

1:4,200



Reproduced from the Ordnance Survey mapping with the permission of the controller of Her Majesty's Stationary Office.
©Crown Copyright. Unauthorised reproduction infringes crown copyright and may lead to prosecution or civil proceedings. Selby District Council 100018656



2016 SHLAA Potential Sites

Osgodby

1:3,600



Reproduced from the Ordnance Survey mapping with the permission of the controller of Her Majesty's Stationary Office.
©Crown Copyright. Unauthorised reproduction infringes crown copyright and may lead to prosecution or civil proceedings. Selby District Council 100018656

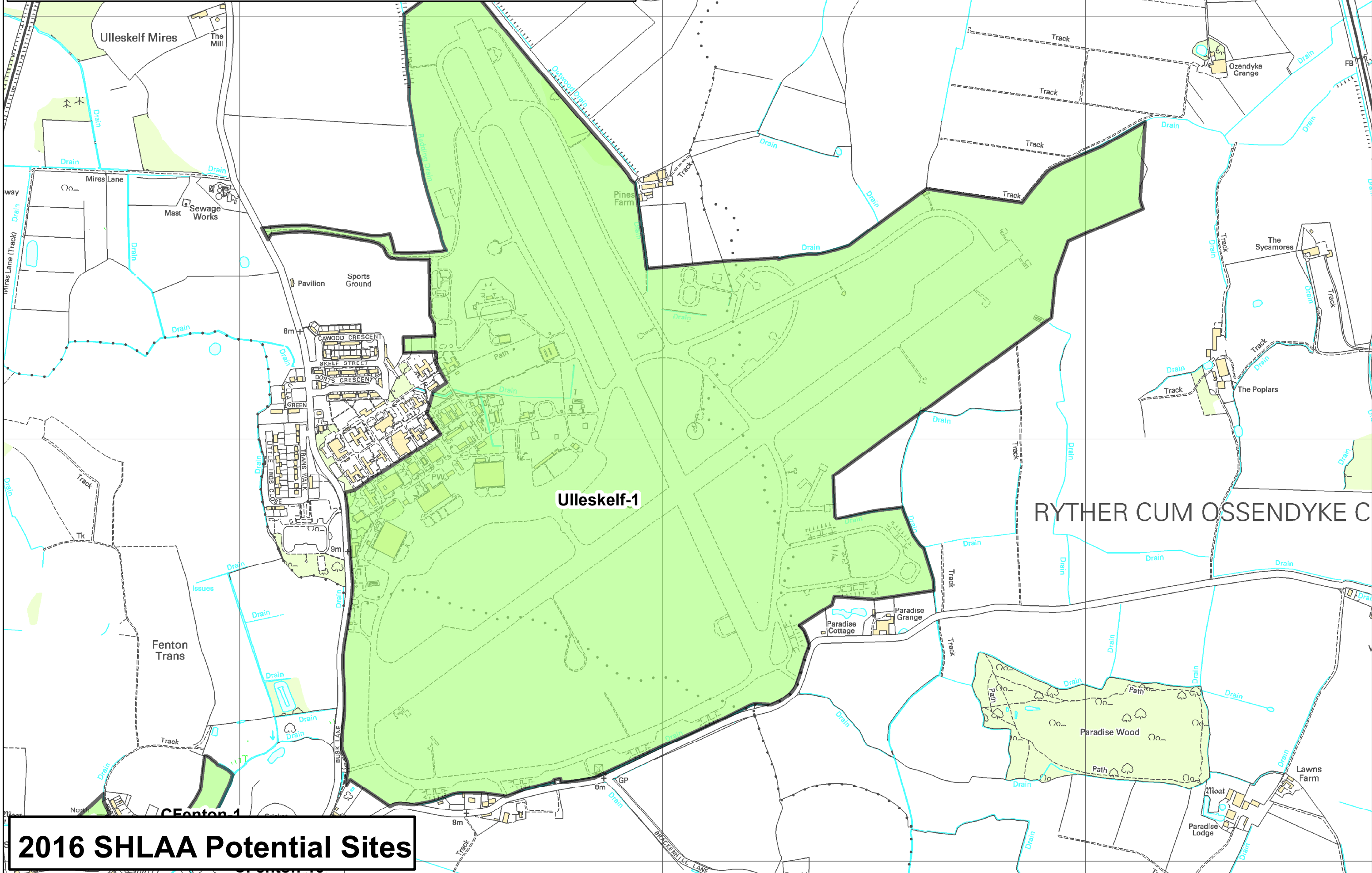


2016 SHLAA Potential Sites

RAF Church Fenton: 7,900



Reproduced from the Ordnance Survey mapping with the permission of the controller of Her Majesty's Stationary Office.
©Crown Copyright. Unauthorised reproduction infringes crown copyright and may lead to prosecution or civil proceedings. Selby District Council 100018656



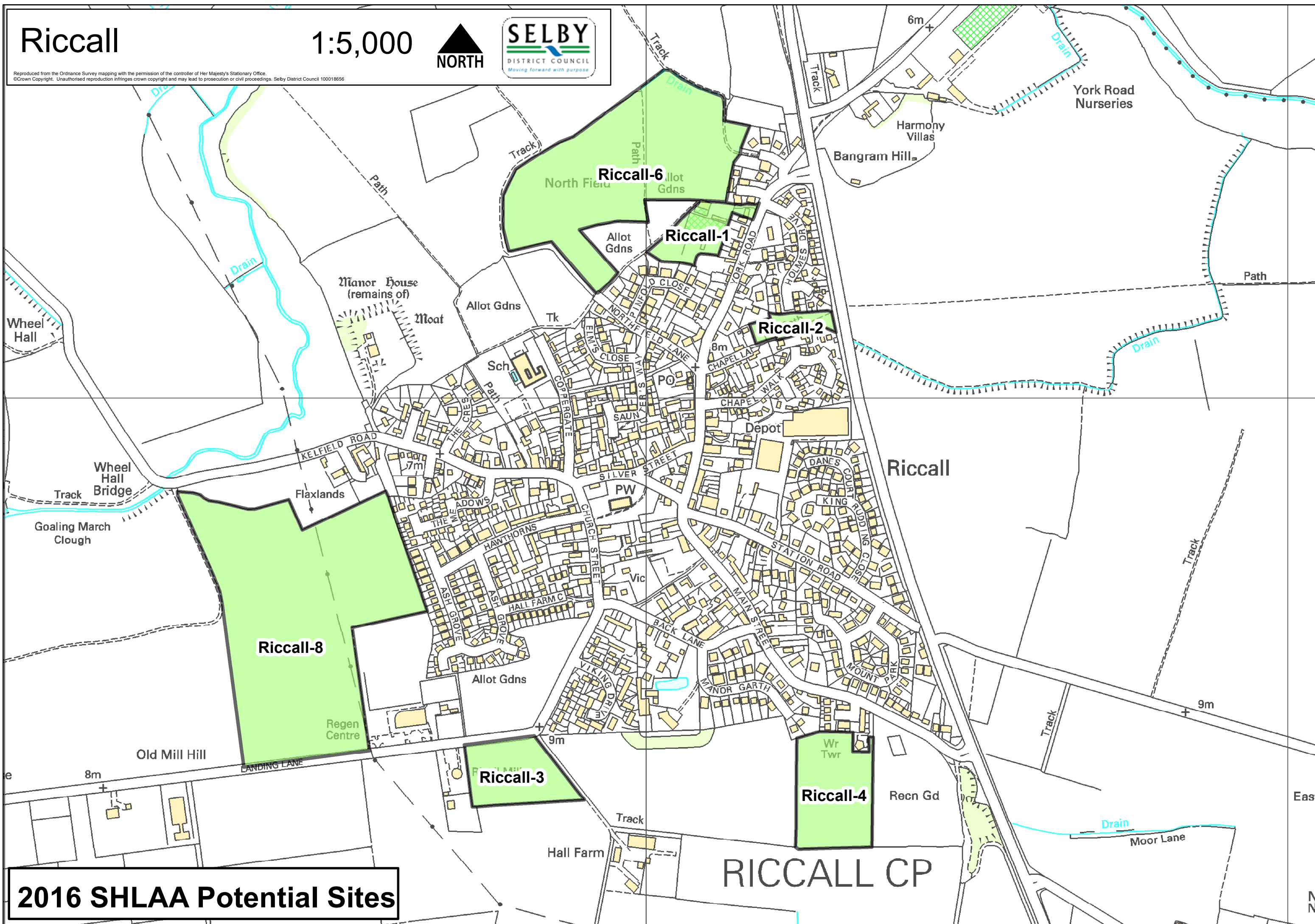
2016 SHLAA Potential Sites

Riccall

1:5,000



Reproduced from the Ordnance Survey mapping with the permission of the controller of Her Majesty's Stationary Office. ©Crown Copyright. Unauthorised reproduction infringes crown copyright and may lead to prosecution or civil proceedings. Selby District Council 100018656



2016 SHLAA Potential Sites

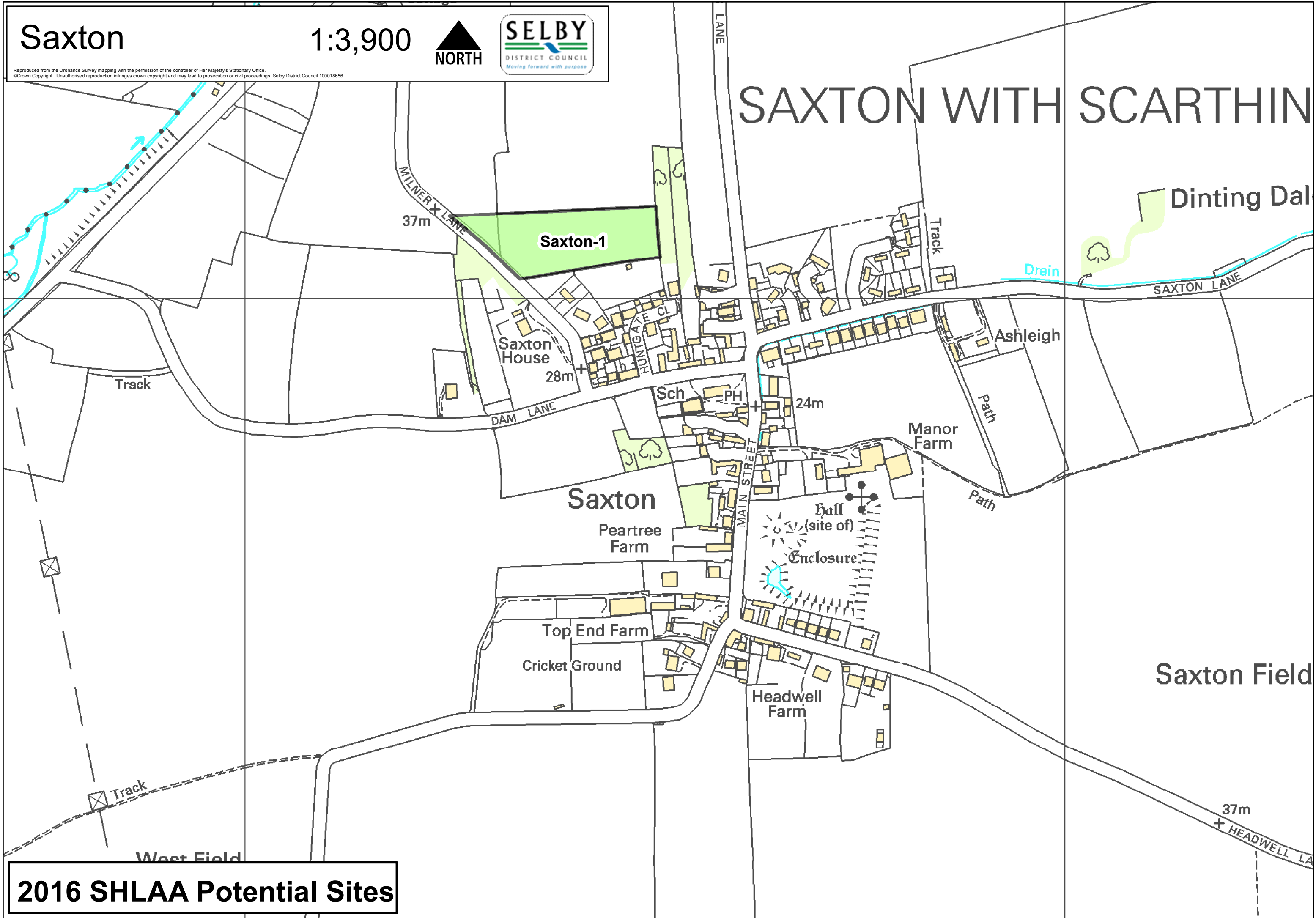
Saxton

1:3,900



Reproduced from the Ordnance Survey mapping with the permission of the controller of Her Majesty's Stationary Office. ©Crown Copyright. Unauthorised reproduction infringes crown copyright and may lead to prosecution or civil proceedings. Selby District Council 100018656

SAXTON WITH SCARTHIN



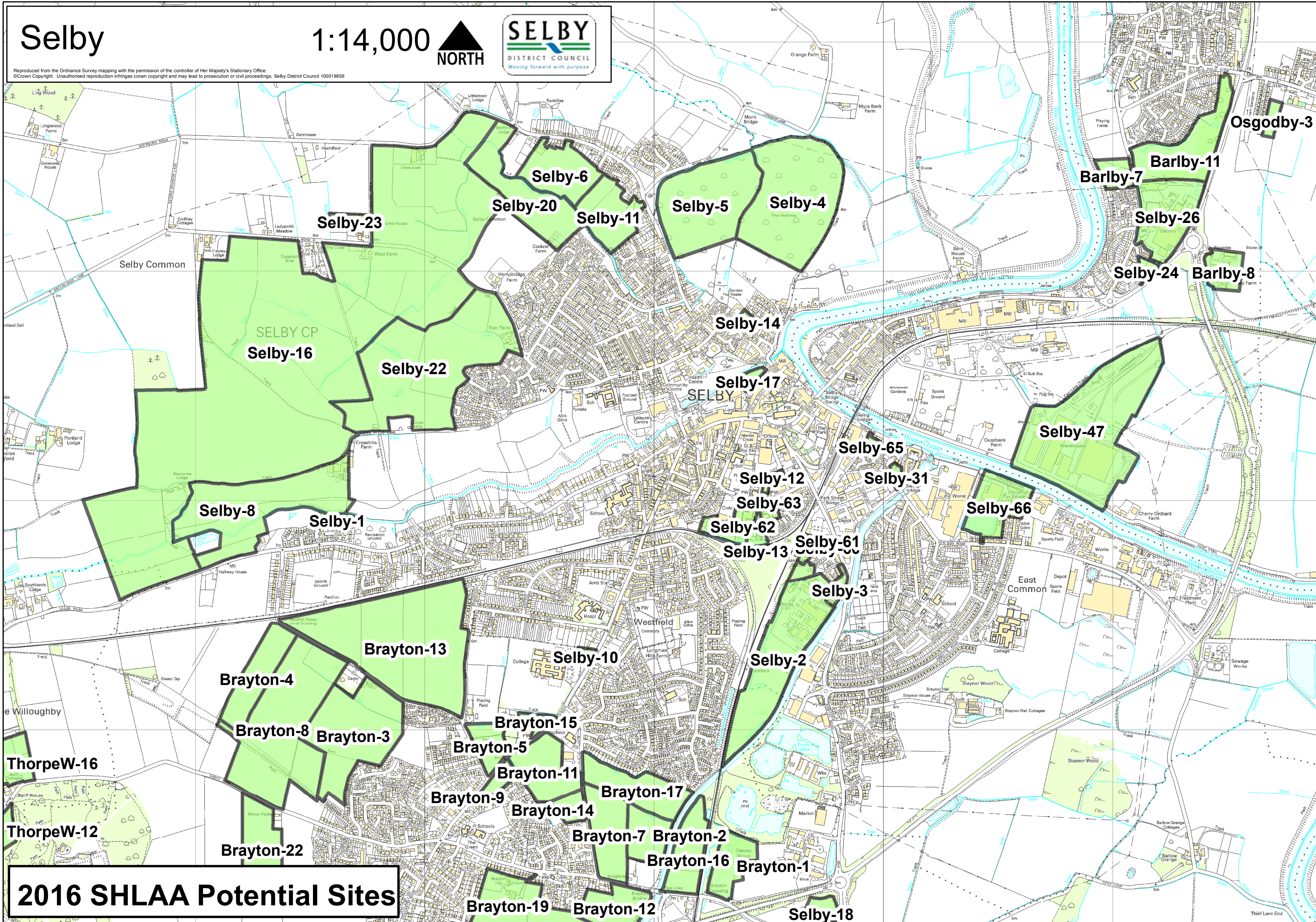
2016 SHLAA Potential Sites

Selby

1:14,000



Reproduced from the Ordnance Survey mapping with the permission of the controller of Her Majesty's Stationary Office. © Crown Copyright. Unauthorised reproduction infringes crown copyright and may lead to prosecution or civil proceedings. Selby District Council 100018656

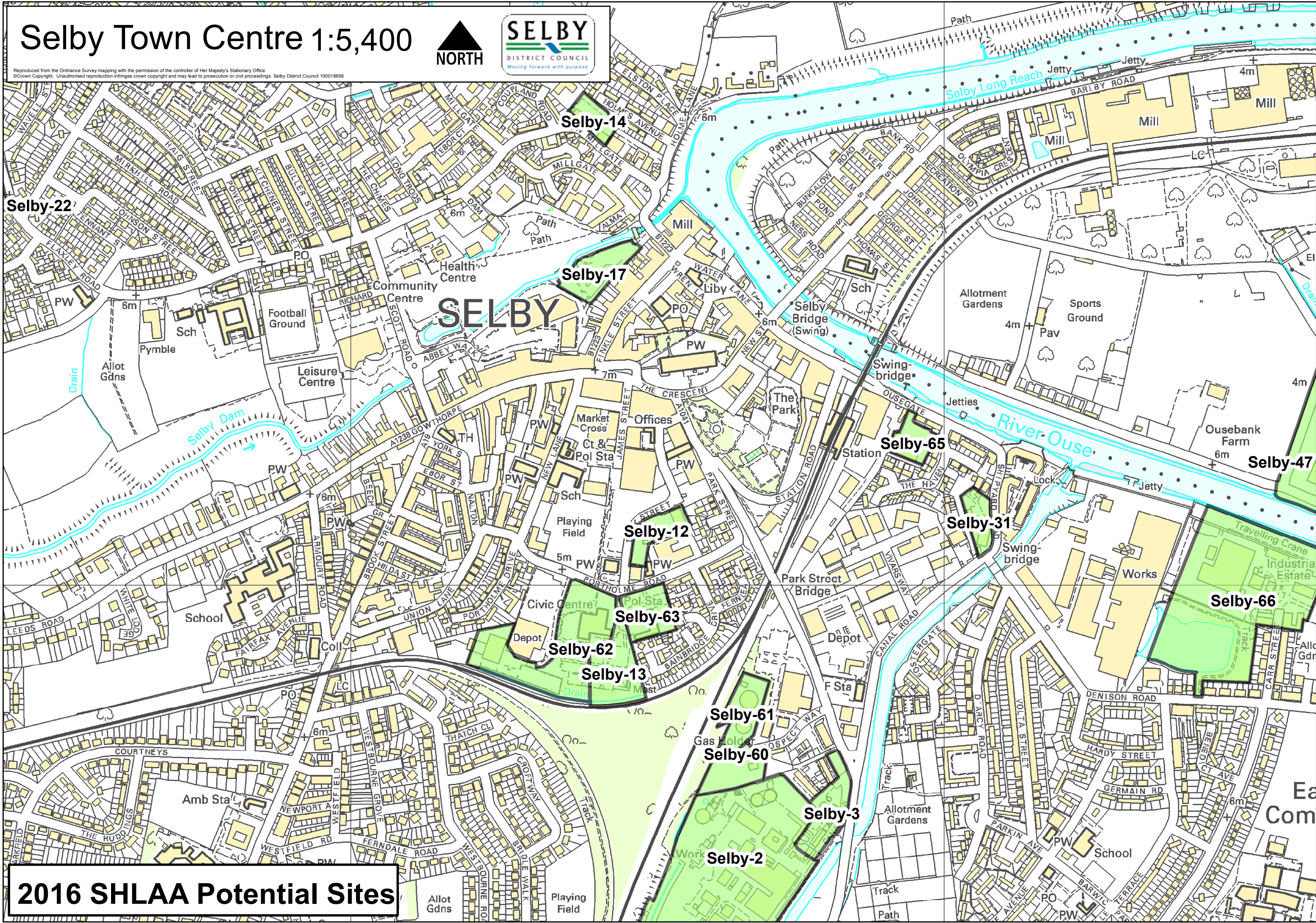


2016 SHLAA Potential Sites

Selby Town Centre 1:5,400



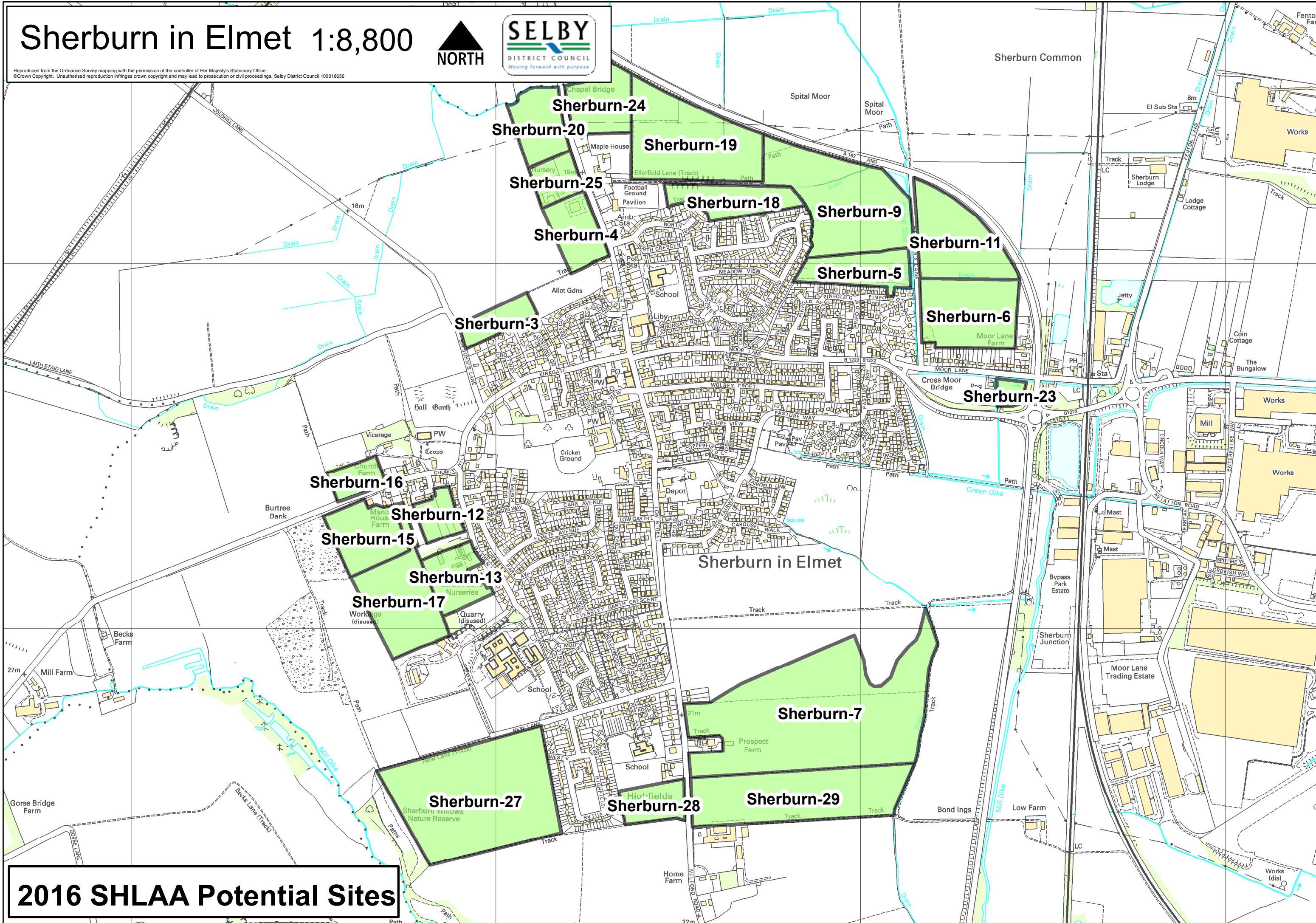
Reproduced from the Ordnance Survey mapping with the permission of the controller of Her Majesty's Stationary Office.
© Crown Copyright. Unauthorised reproduction infringes crown copyright and may lead to prosecution or civil proceedings. Selby District Council 100018656



2016 SHLAA Potential Sites

Sherburn in Elmet 1:8,800

Reproduced from the Ordnance Survey mapping with the permission of the controller of Her Majesty's Stationary Office.
©Crown Copyright. Unauthorised reproduction infringes crown copyright and may lead to prosecution or civil proceedings. Selby District Council 100018656



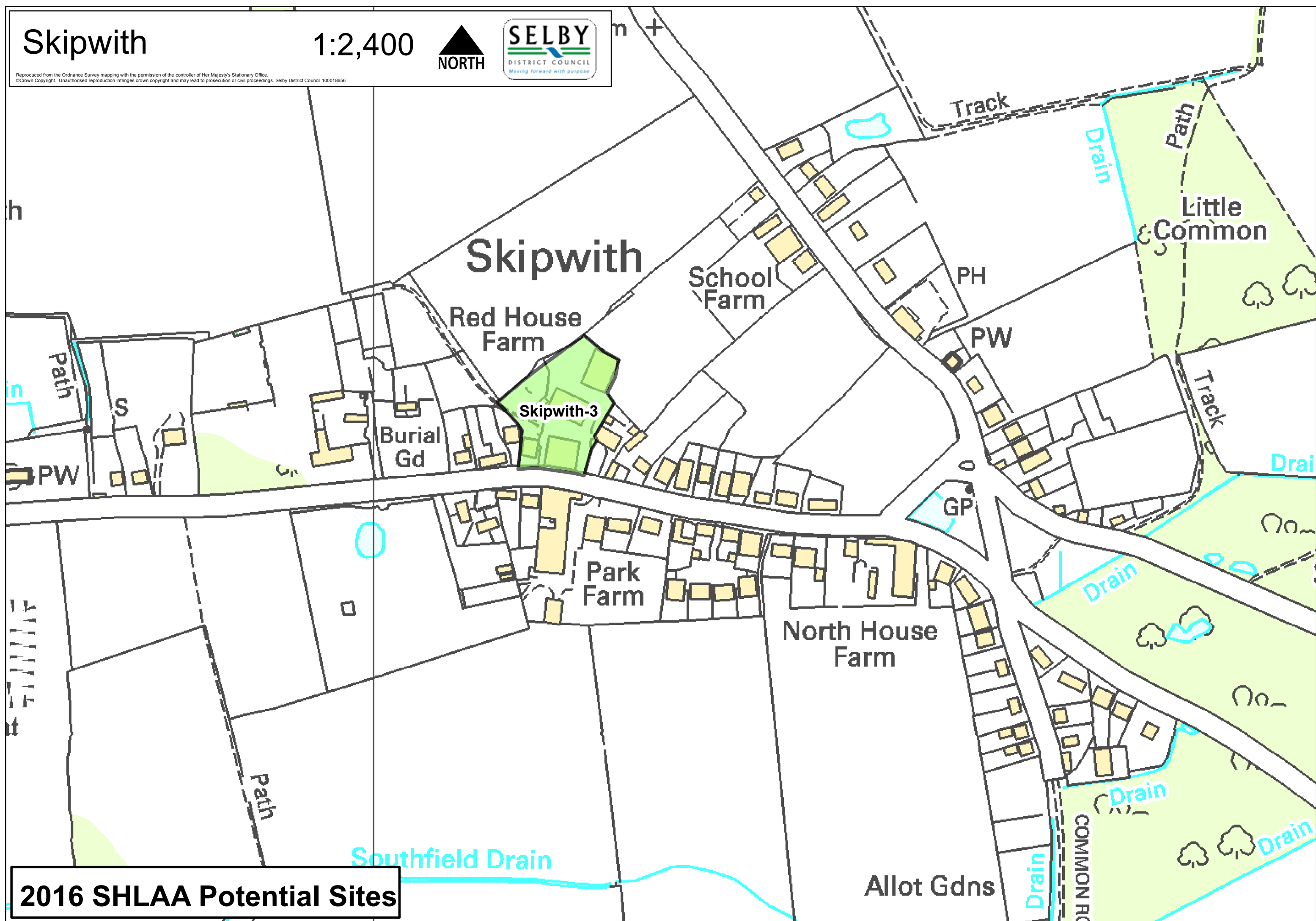
2016 SHLAA Potential Sites

Skipwith

1:2,400



Reproduced from the Ordnance Survey mapping with the permission of the controller of Her Majesty's Stationary Office. © Crown Copyright. Unauthorised reproduction infringes crown copyright and may lead to prosecution or civil proceedings. Selby District Council 100018656



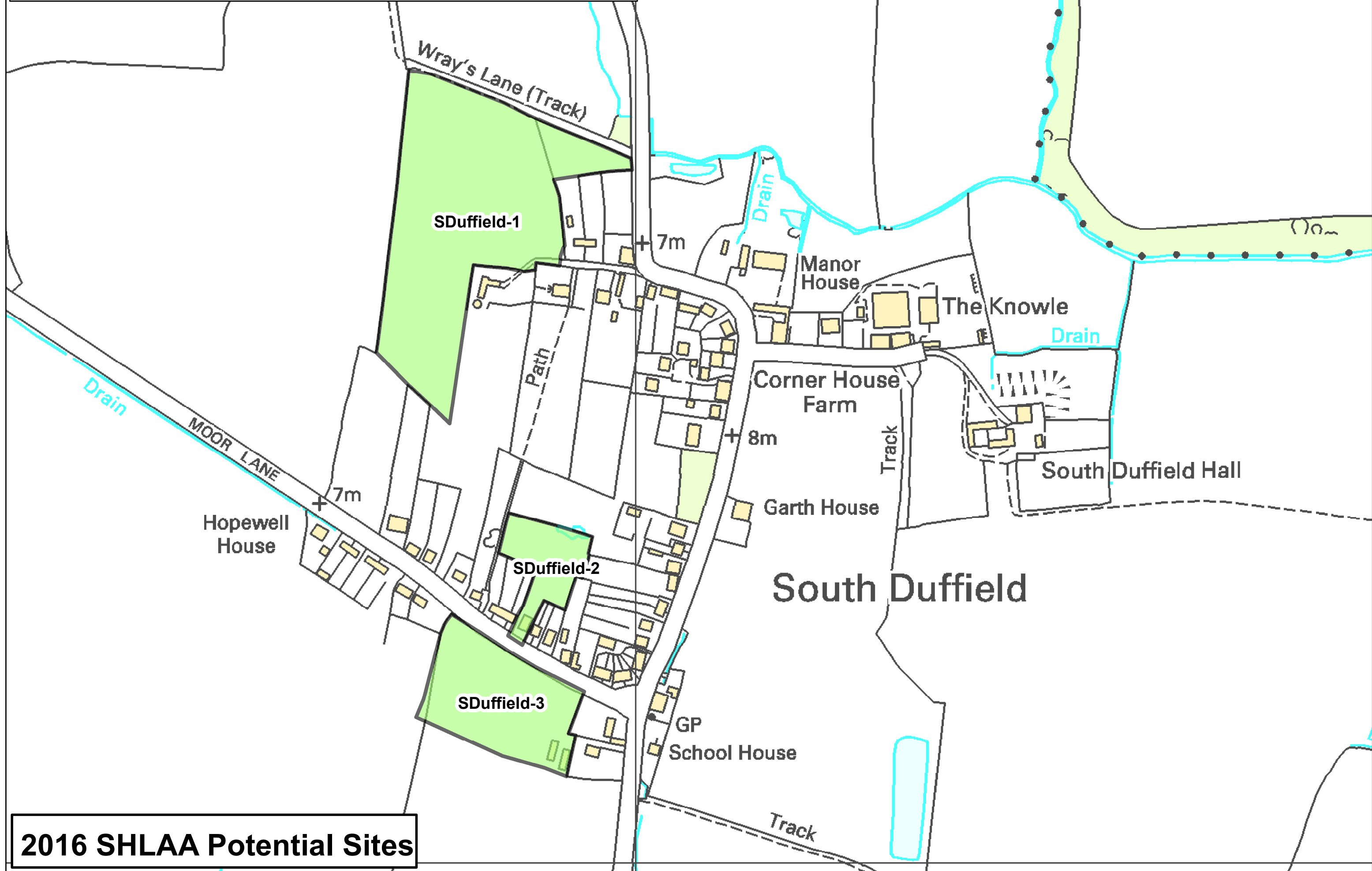
2016 SHLAA Potential Sites

South Duffield

1:2,900



Reproduced from the Ordnance Survey mapping with the permission of the controller of Her Majesty's Stationary Office.
©Crown Copyright. Unauthorised reproduction infringes crown copyright and may lead to prosecution or civil proceedings. Selby District Council 100018656



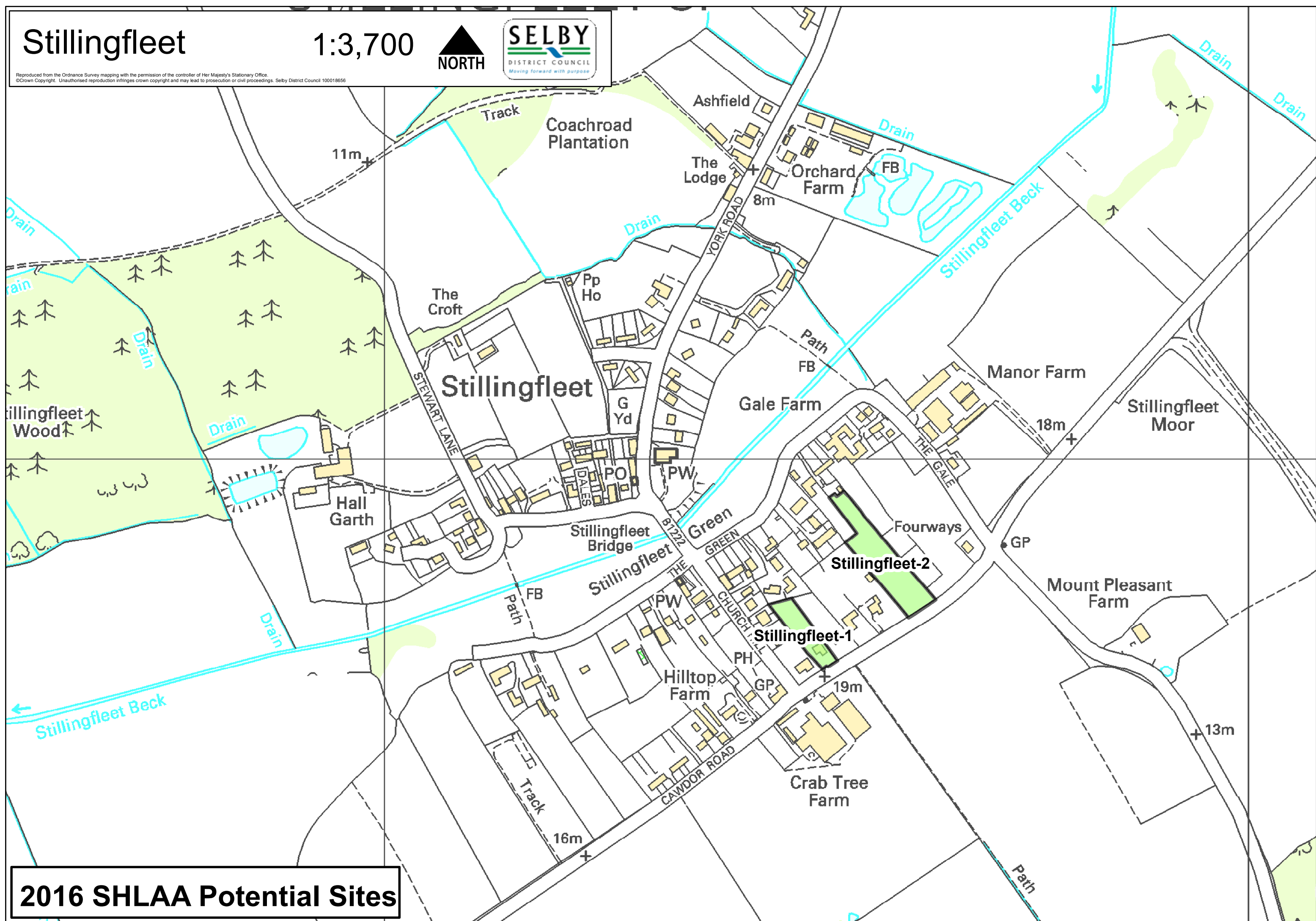
2016 SHLAA Potential Sites

Stillingfleet

1:3,700



Reproduced from the Ordnance Survey mapping with the permission of the controller of Her Majesty's Stationary Office. ©Crown Copyright. Unauthorised reproduction infringes crown copyright and may lead to prosecution or civil proceedings. Selby District Council 100018656



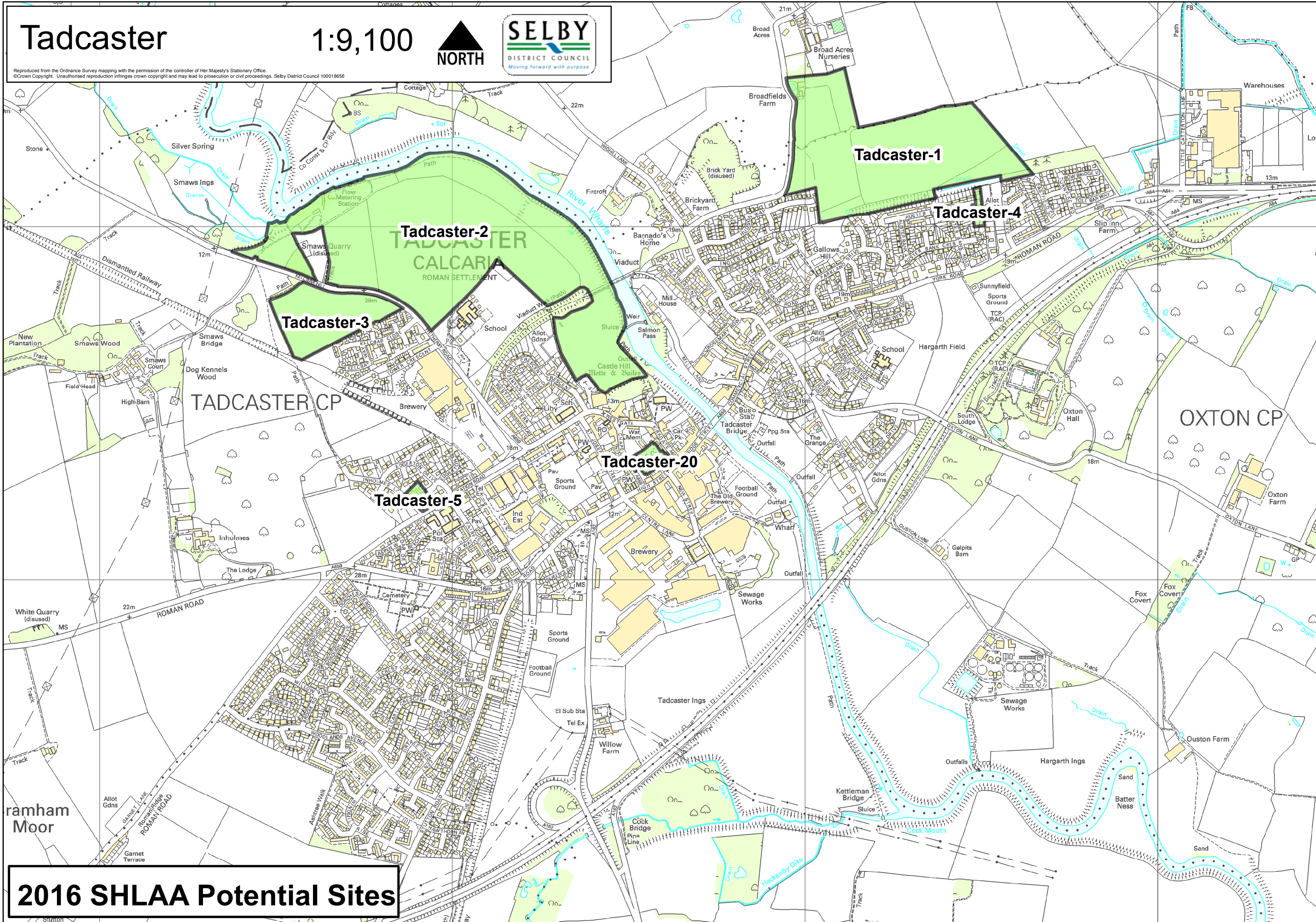
2016 SHLAA Potential Sites

Tadcaster

1:9,100



Reproduced from the Ordnance Survey mapping with the permission of the controller of Her Majesty's Stationary Office.
©Crown Copyright. Unauthorised reproduction infringes crown copyright and may lead to prosecution or civil proceedings. Selby District Council 100018656



2016 SHLAA Potential Sites

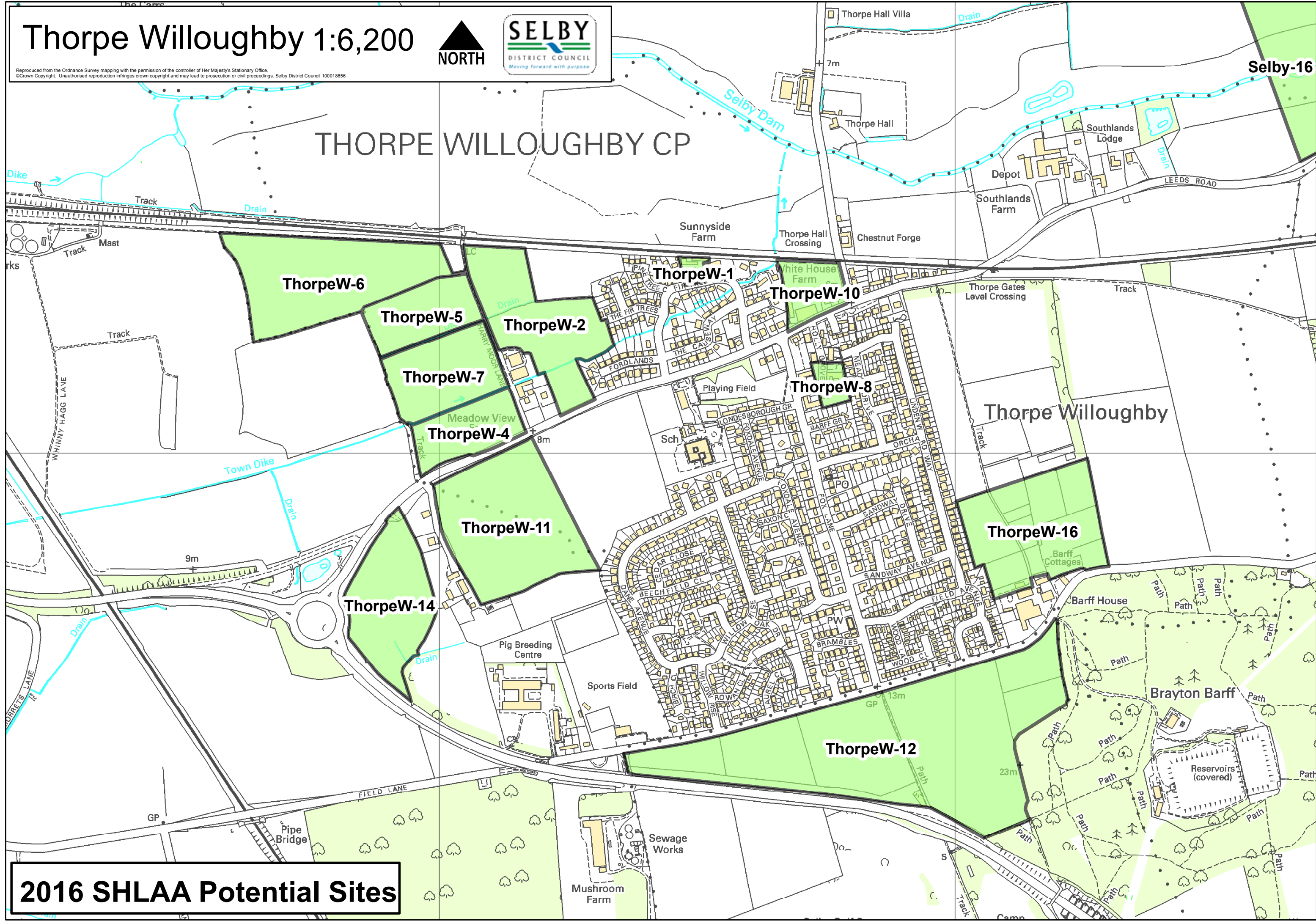
Thorpe Willoughby 1:6,200

Reproduced from the Ordnance Survey mapping with the permission of the controller of Her Majesty's Stationary Office.
© Crown Copyright. Unauthorised reproduction infringes crown copyright and may lead to prosecution or civil proceedings. Selby District Council 100018656



THORPE WILLOUGHBY CP

Selby-16



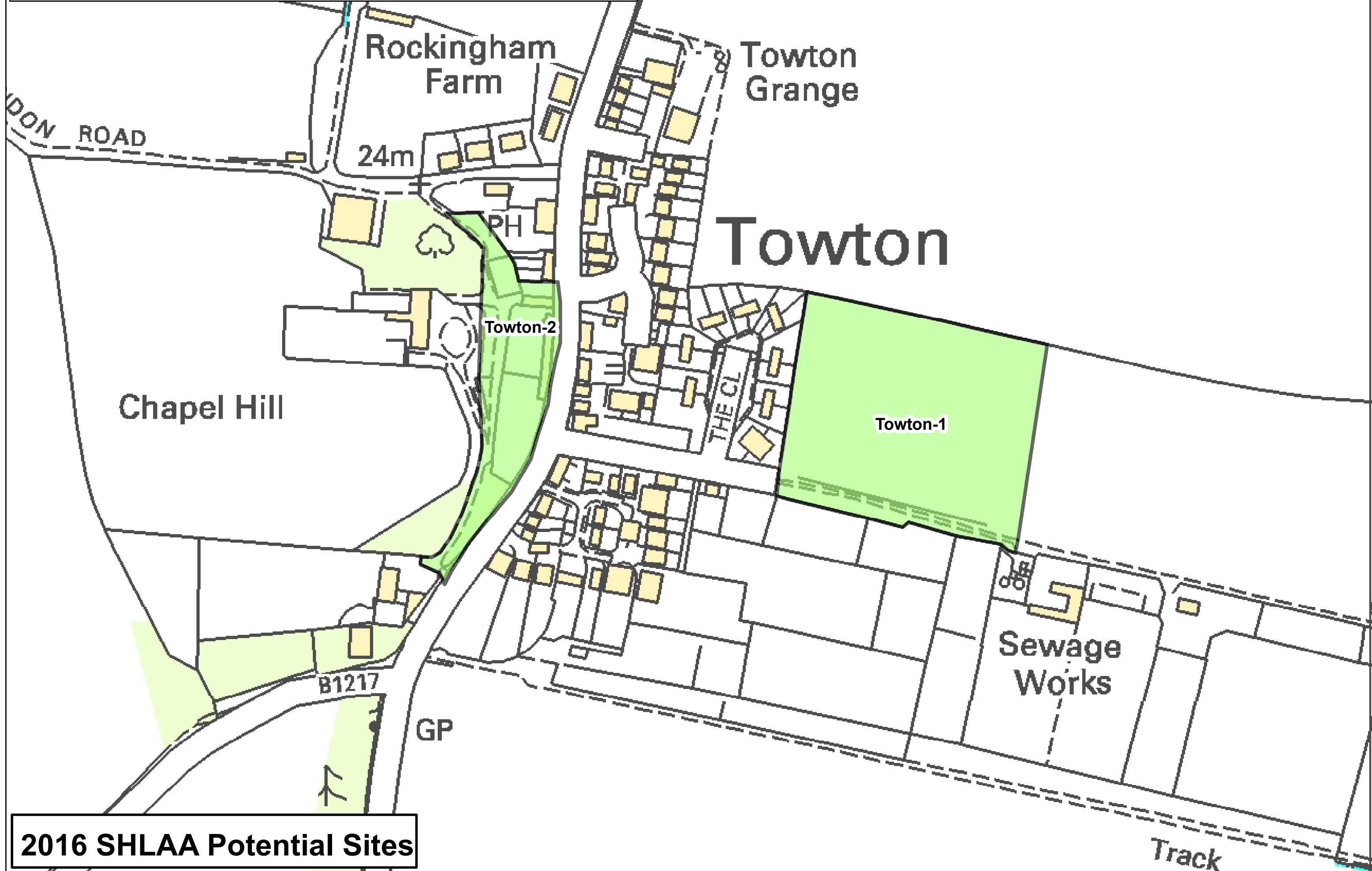
2016 SHLAA Potential Sites

Towton

1:2,000



Reproduced from the Ordnance Survey mapping with the permission of the controller of Her Majesty's Stationary Office. ©Crown Copyright. Unauthorised reproduction infringes crown copyright and may lead to prosecution or civil proceedings. Selby District Council 100018656



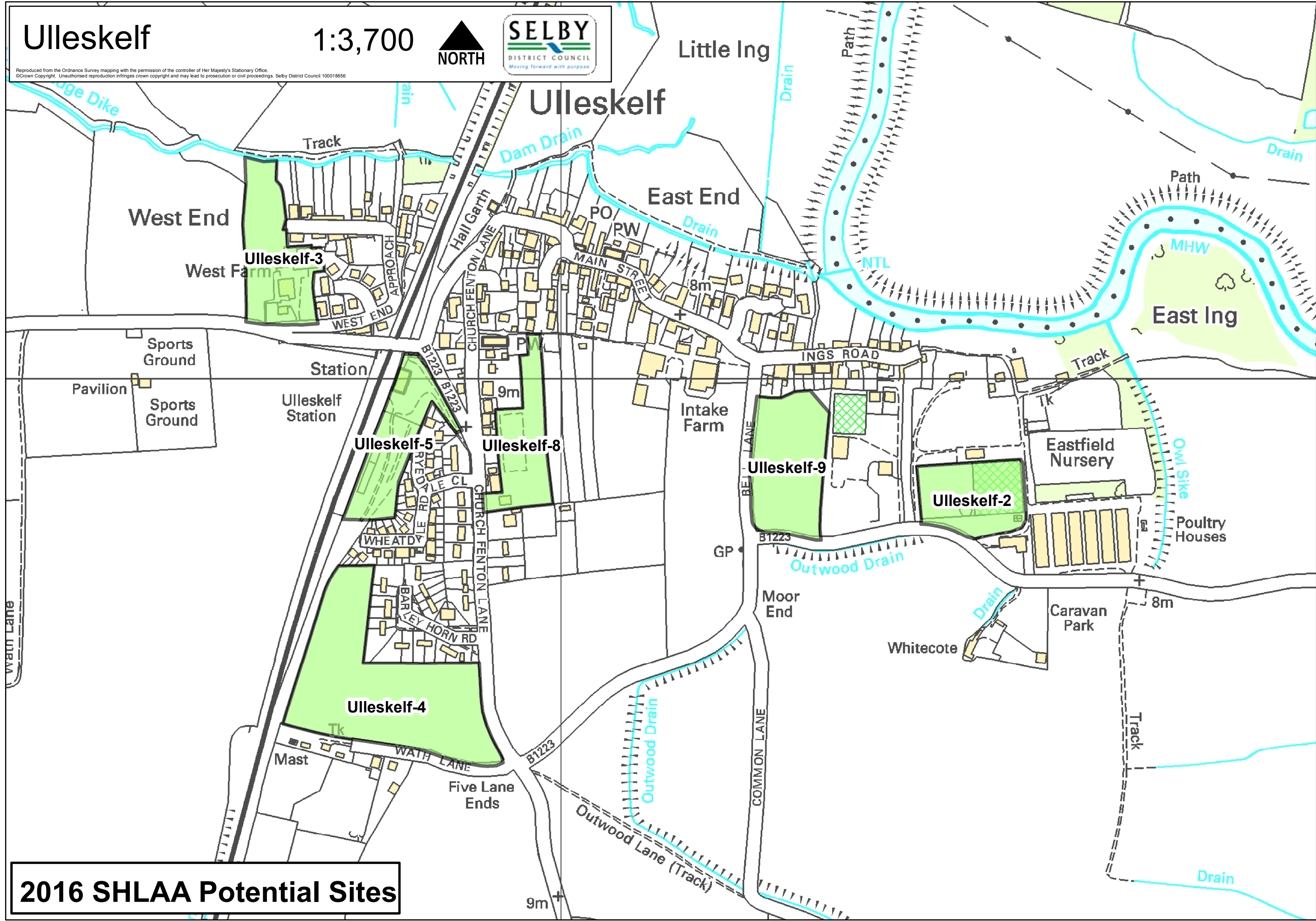
2016 SHLAA Potential Sites

Ulleskelf

1:3,700



Reproduced from the Ordnance Survey mapping with the permission of the controller of Her Majesty's Stationary Office. ©Crown Copyright. Unauthorised reproduction infringes crown copyright and may lead to prosecution or civil proceedings. Selby District Council 100018656



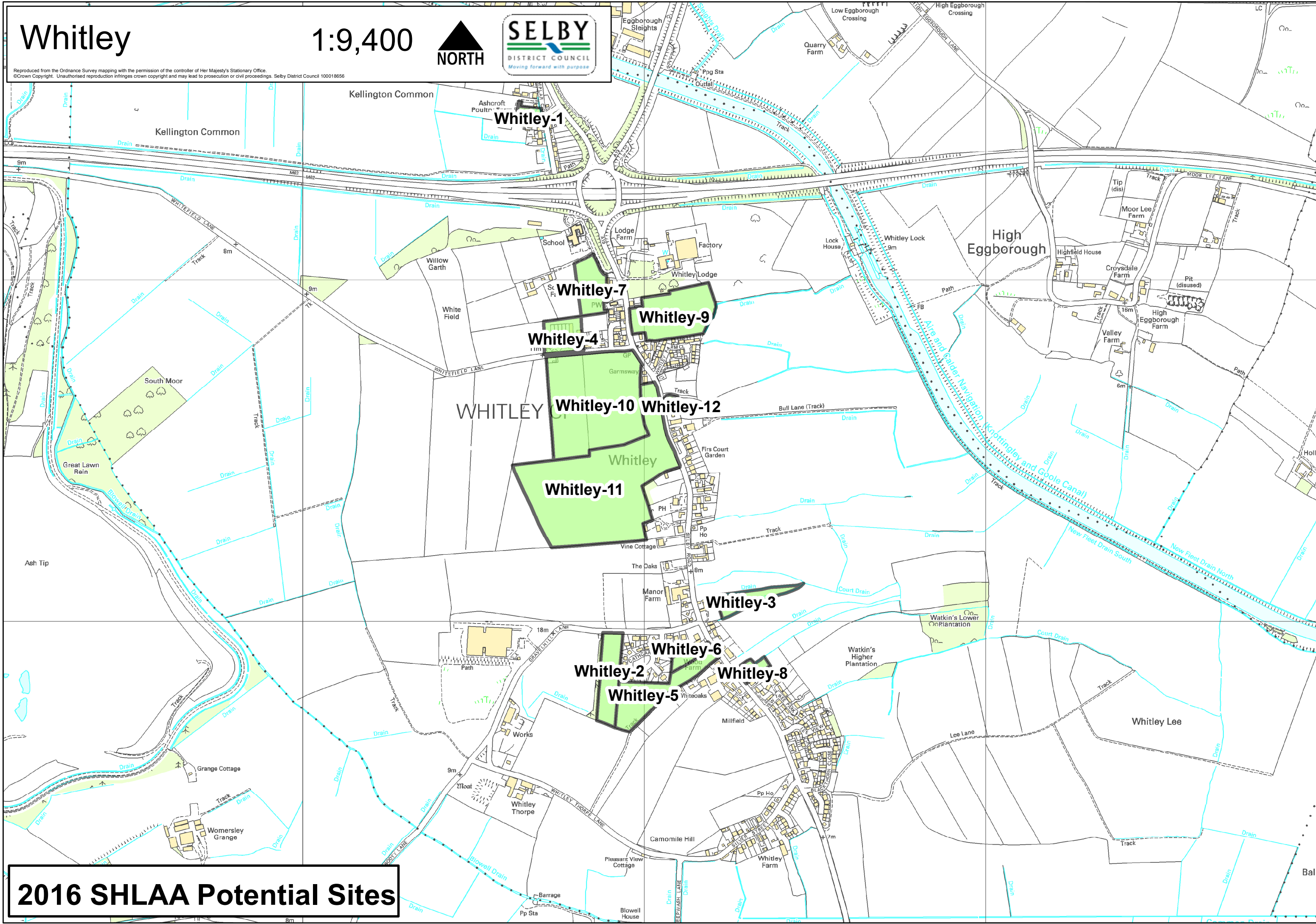
2016 SHLAA Potential Sites

Whitley

1:9,400



Reproduced from the Ordnance Survey mapping with the permission of the controller of Her Majesty's Stationary Office.
©Crown Copyright. Unauthorised reproduction infringes crown copyright and may lead to prosecution or civil proceedings. Selby District Council 100018656



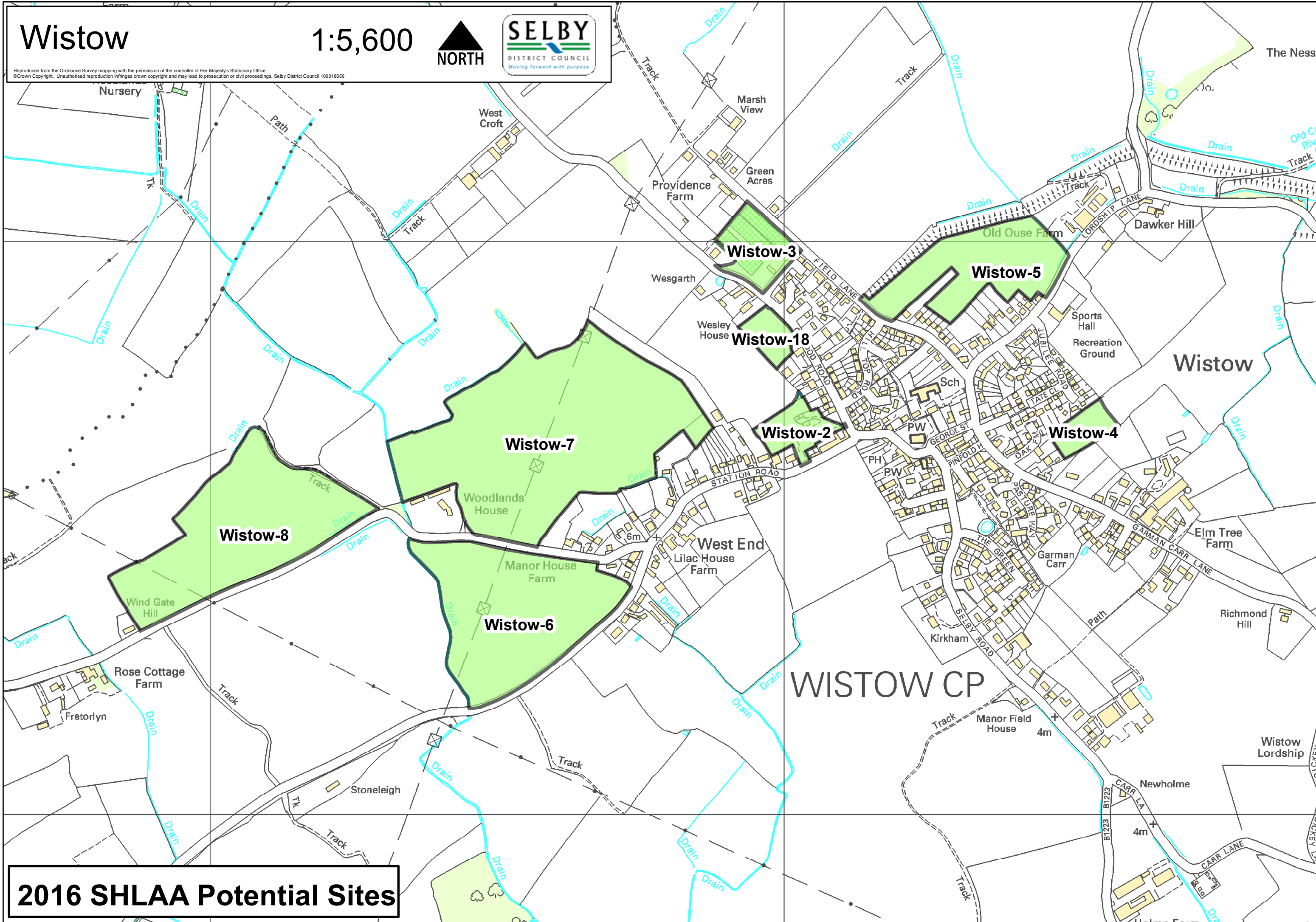
2016 SHLAA Potential Sites

Wistow

1:5,600



Reproduced from the Ordnance Survey mapping with the permission of the controller of Her Majesty's Stationary Office. ©Crown Copyright. Unauthorised reproduction infringes crown copyright and may lead to prosecution or civil proceedings. Selby District Council 100018656



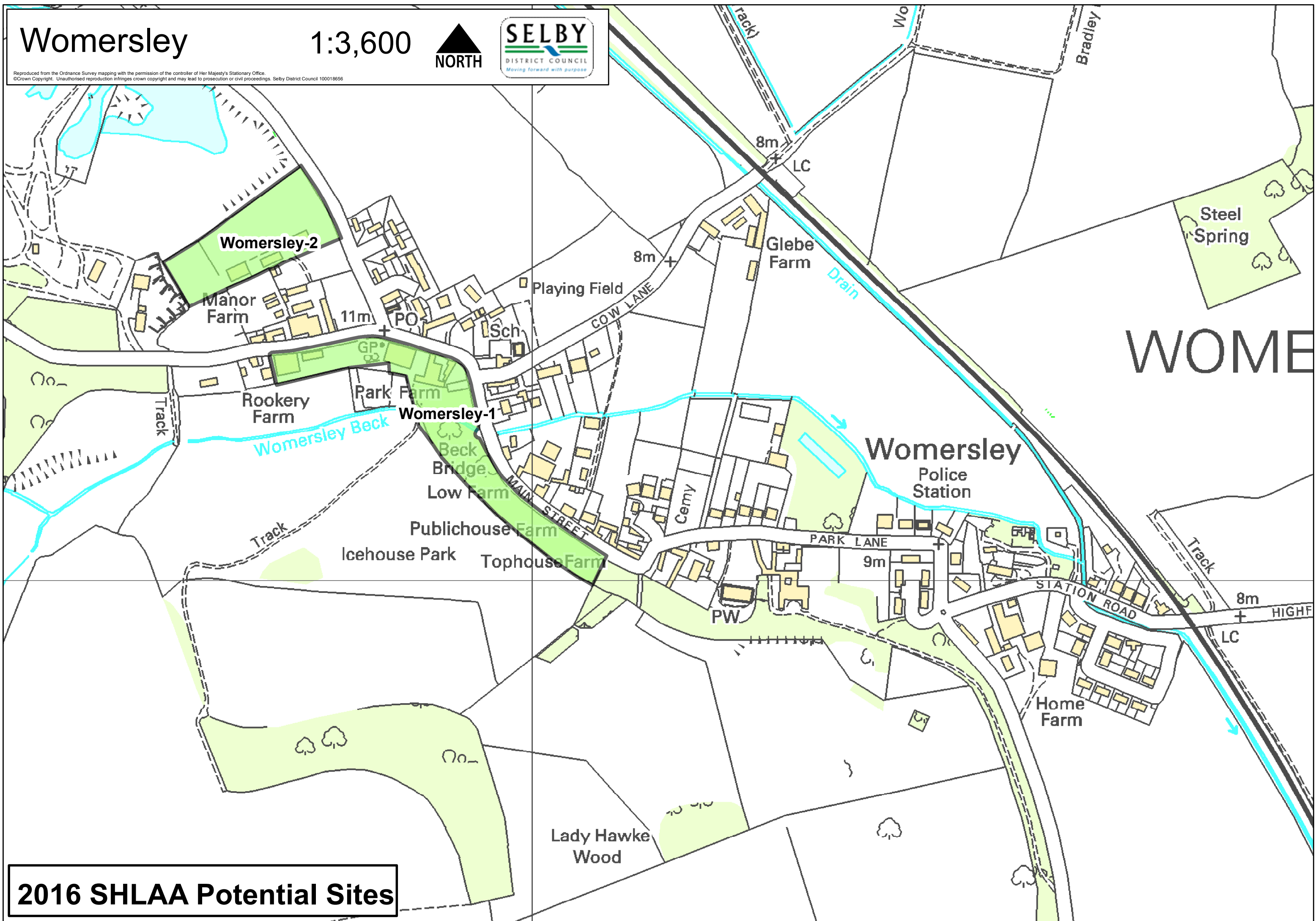
2016 SHLAA Potential Sites

Womersley

1:3,600



Reproduced from the Ordnance Survey mapping with the permission of the controller of Her Majesty's Stationary Office.
©Crown Copyright. Unauthorised reproduction infringes crown copyright and may lead to prosecution or civil proceedings. Selby District Council 100018656



2016 SHLAA Potential Sites