

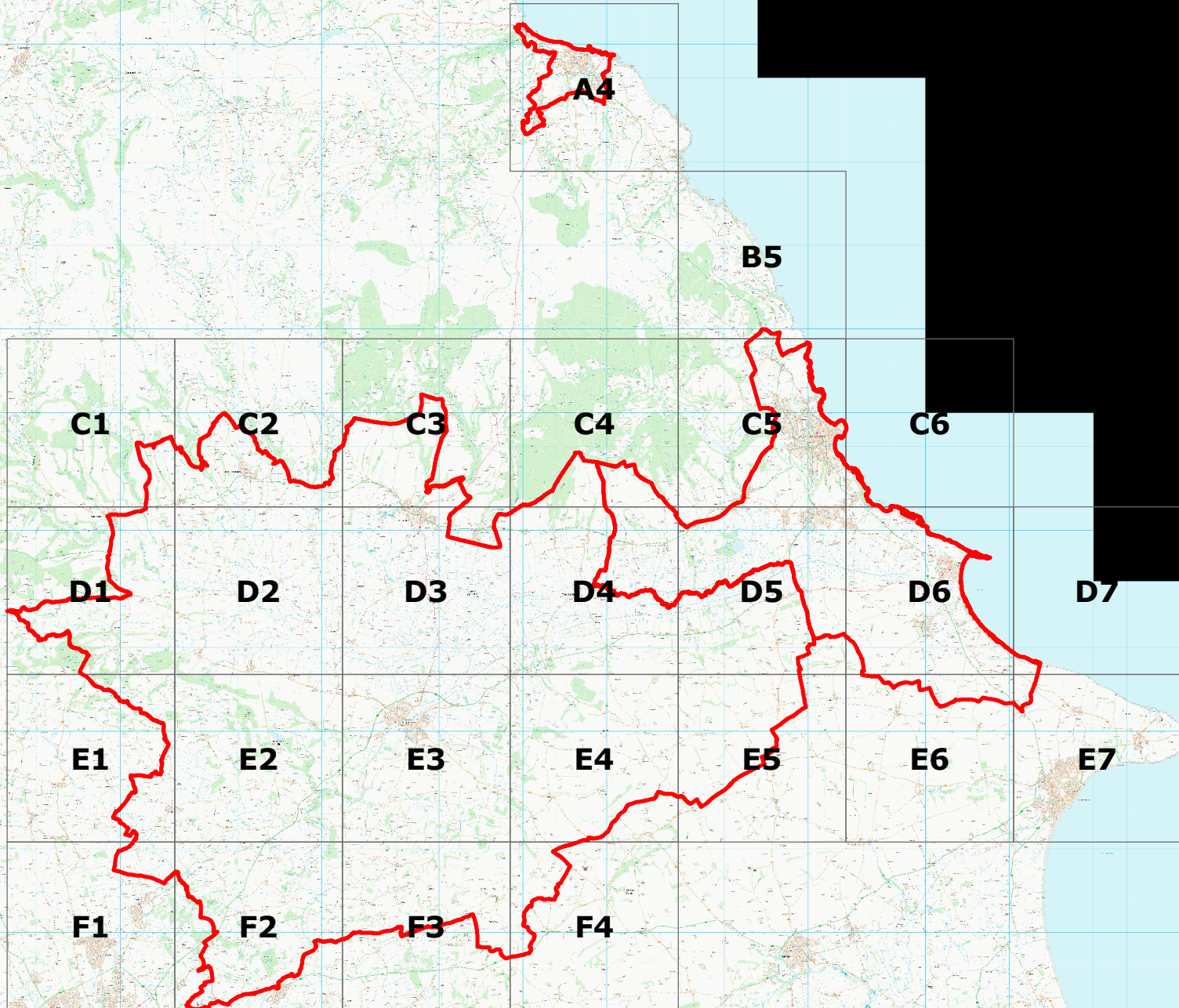
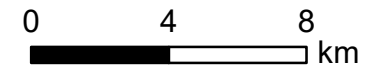


Scarborough and Ryedale Level 1 Strategic Flood Risk Assessment

KEY MAP

Legend

-  District Boundaries
-  10km x 10km Grid



Contains OS data (C) Crown copyright and database right 2021.
Contains Environment Agency information (C) Environment Agency and/or database rights. Contains data derived from BGS digital data under licence from the British Geological Survey copyright NERC.
This document is the property of Jeremy Benn Associates Ltd. It shall not be reproduced in whole or in part, not disclosed to a third party, without the permission of Jeremy Benn Associates Ltd.