

BARLBY WITH OSGODBY CP

Barlby/Osgodby

0 55 110 220 Meters

1:7,520

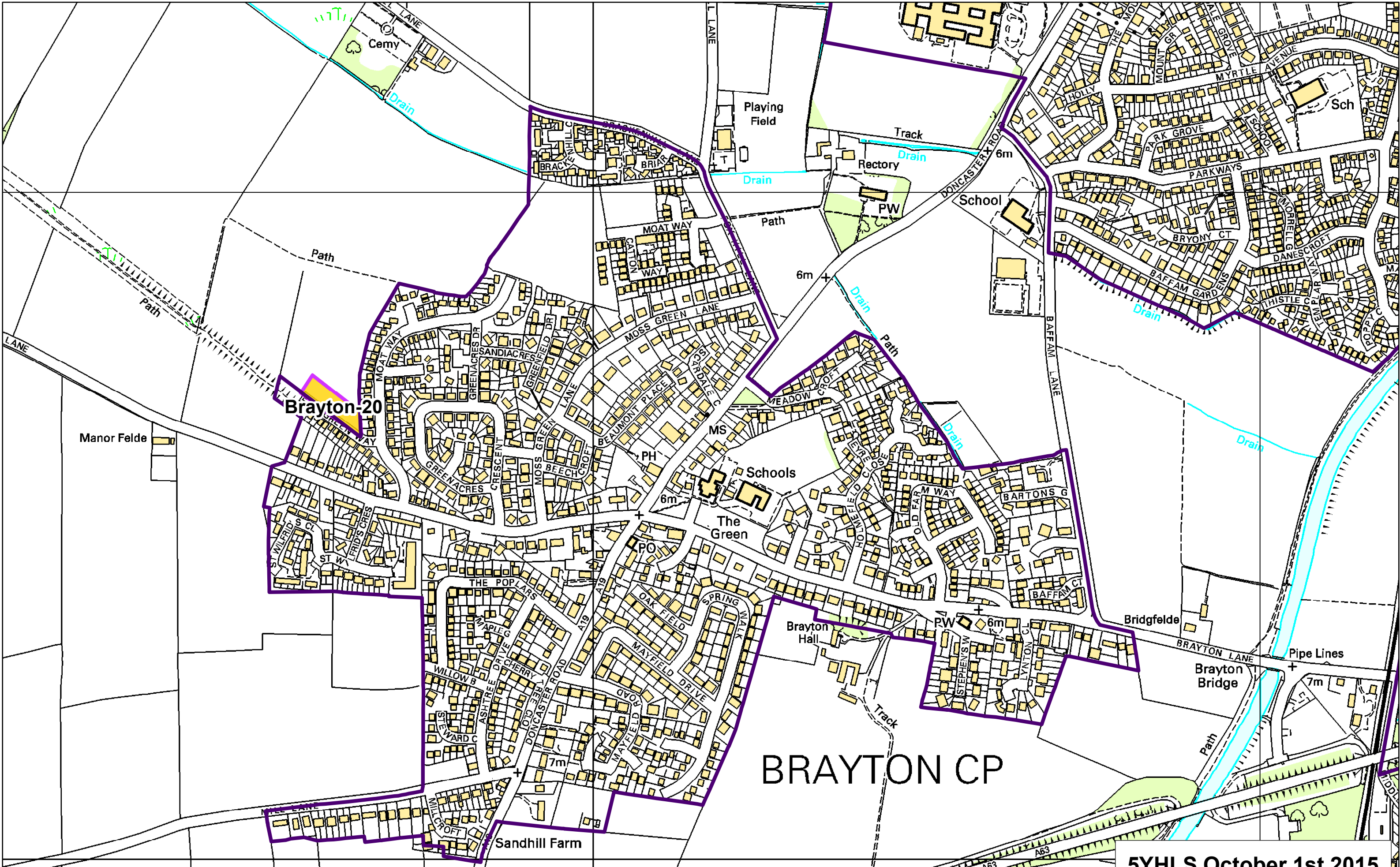


5YHLS October 1st 2015

Site_Type

- Approve subject to S106
- Large Planning Permission
- SDLP Allocation
- Development Limit

Reproduced from the Ordnance Survey mapping with the permission of the controller of Her Majesty's Stationary Office.
 ©Crown Copyright. Unauthorised reproduction infringes crown copyright and may lead to prosecution or civil proceedings. Selby District Council 100018656



Brayton

0 37.5 75 150 Meters

1:5,000



Access Selby
A new approach to public service

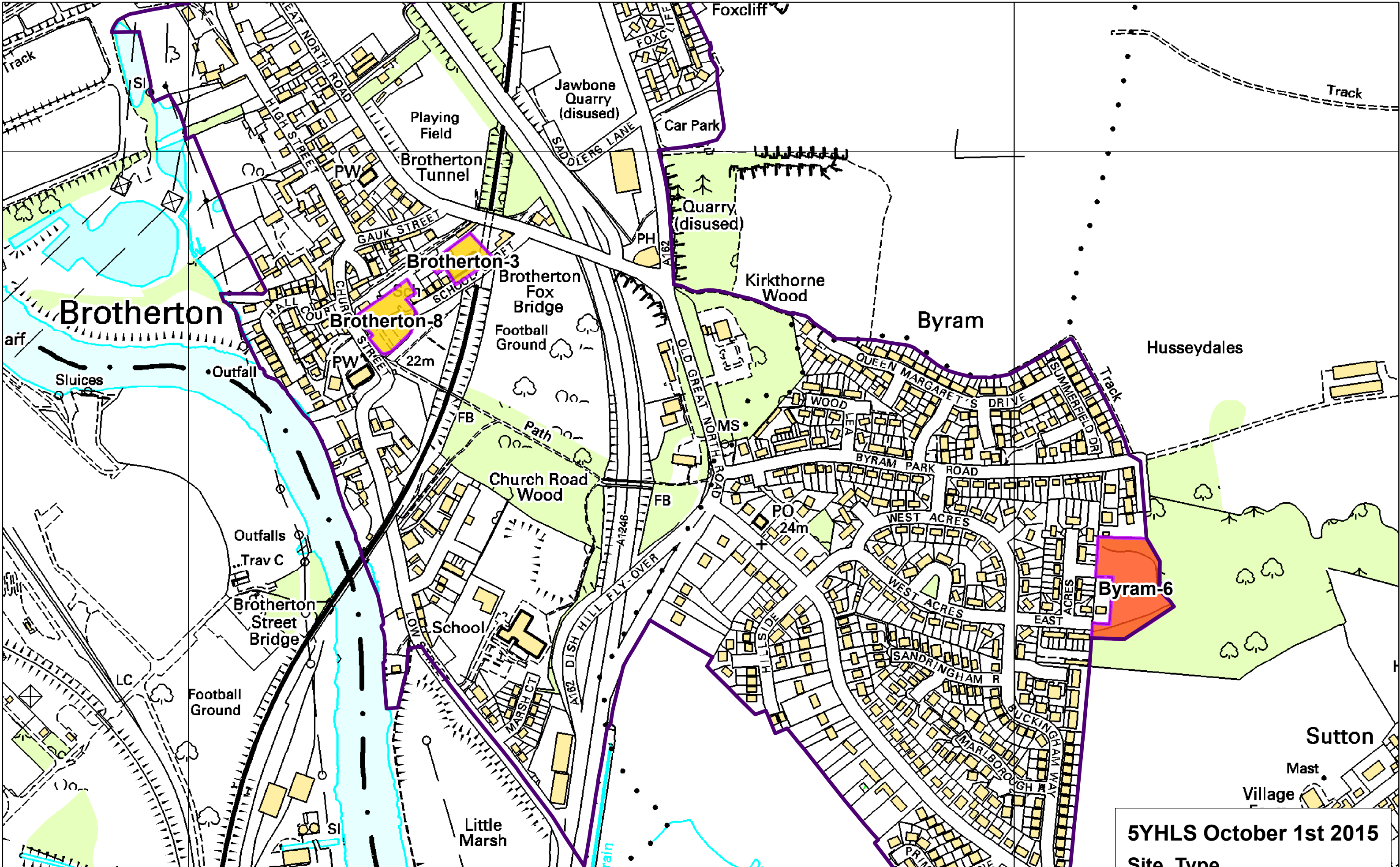
SELBY
DISTRICT COUNCIL
Moving forward with purpose

5YHLS October 1st 2015

Site_Type

- Large Planning Permission
- Development Limit

Reproduced from the Ordnance Survey mapping with the permission of the controller of Her Majesty's Stationary Office.
©Crown Copyright. Unauthorised reproduction infringes crown copyright and may lead to prosecution or civil proceedings. Selby District Council 100018656



Brotherton/Byram

0 30 60 120 Meters

1:4,040

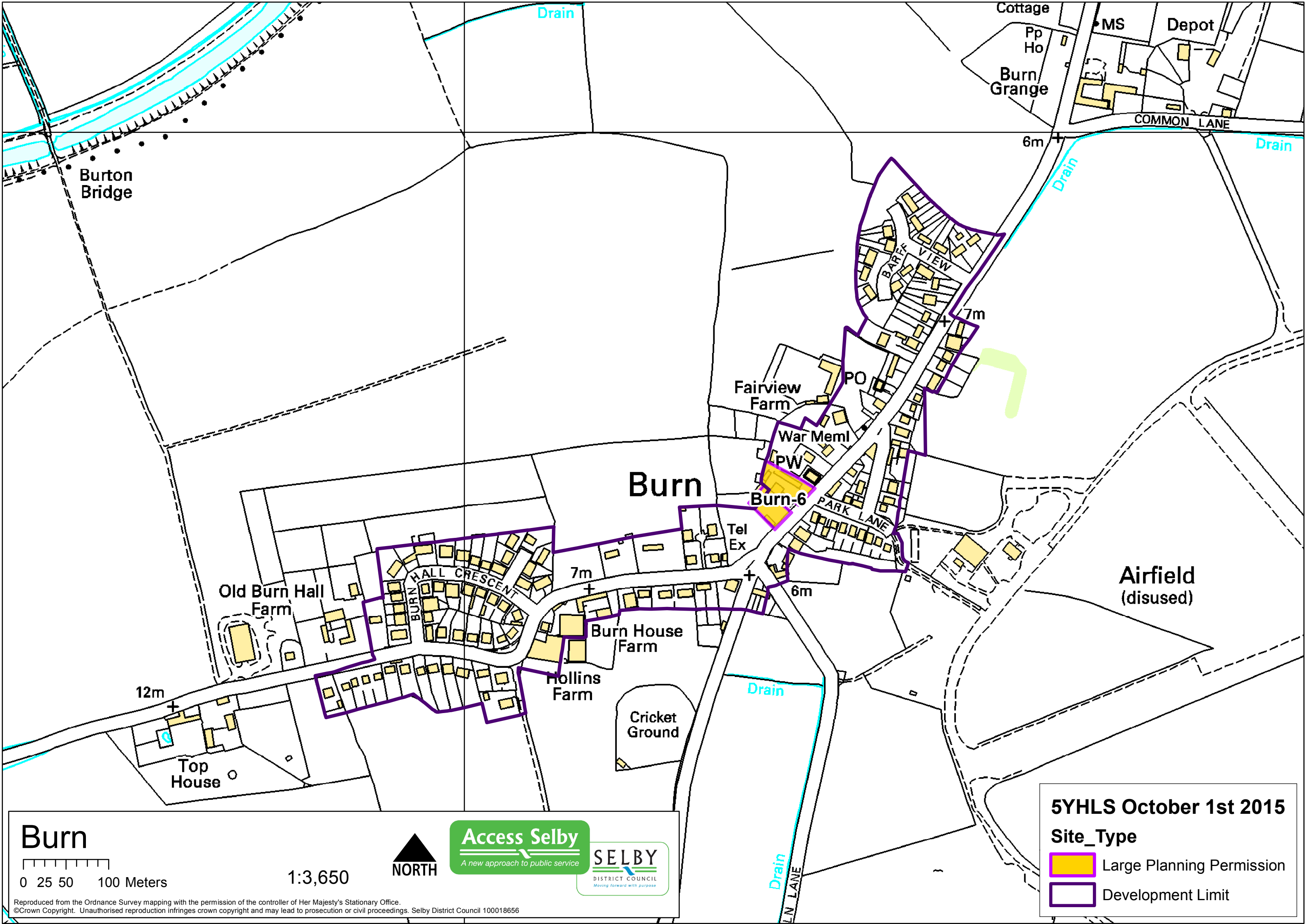


5YHLS October 1st 2015

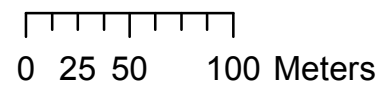
Site_Type

- Large Planning Permission
- SDLP Allocation
- Development Limit

Reproduced from the Ordnance Survey mapping with the permission of the controller of Her Majesty's Stationary Office. ©Crown Copyright. Unauthorised reproduction infringes crown copyright and may lead to prosecution or civil proceedings. Selby District Council 100018656



Burn



1:3,650



Access Selby
A new approach to public service

SELBY
DISTRICT COUNCIL
Moving forward with purpose

5YHLS October 1st 2015

Site_Type

- Large Planning Permission
- Development Limit

Reproduced from the Ordnance Survey mapping with the permission of the controller of Her Majesty's Stationary Office.
©Crown Copyright. Unauthorised reproduction infringes crown copyright and may lead to prosecution or civil proceedings. Selby District Council 100018656

CAMBLESFORTH CP

Camblesforth

Camblesforth-12

Meadowfield Camblesforth-10

Camblesforth

0 37.5 75 150 Meters

1:4,900

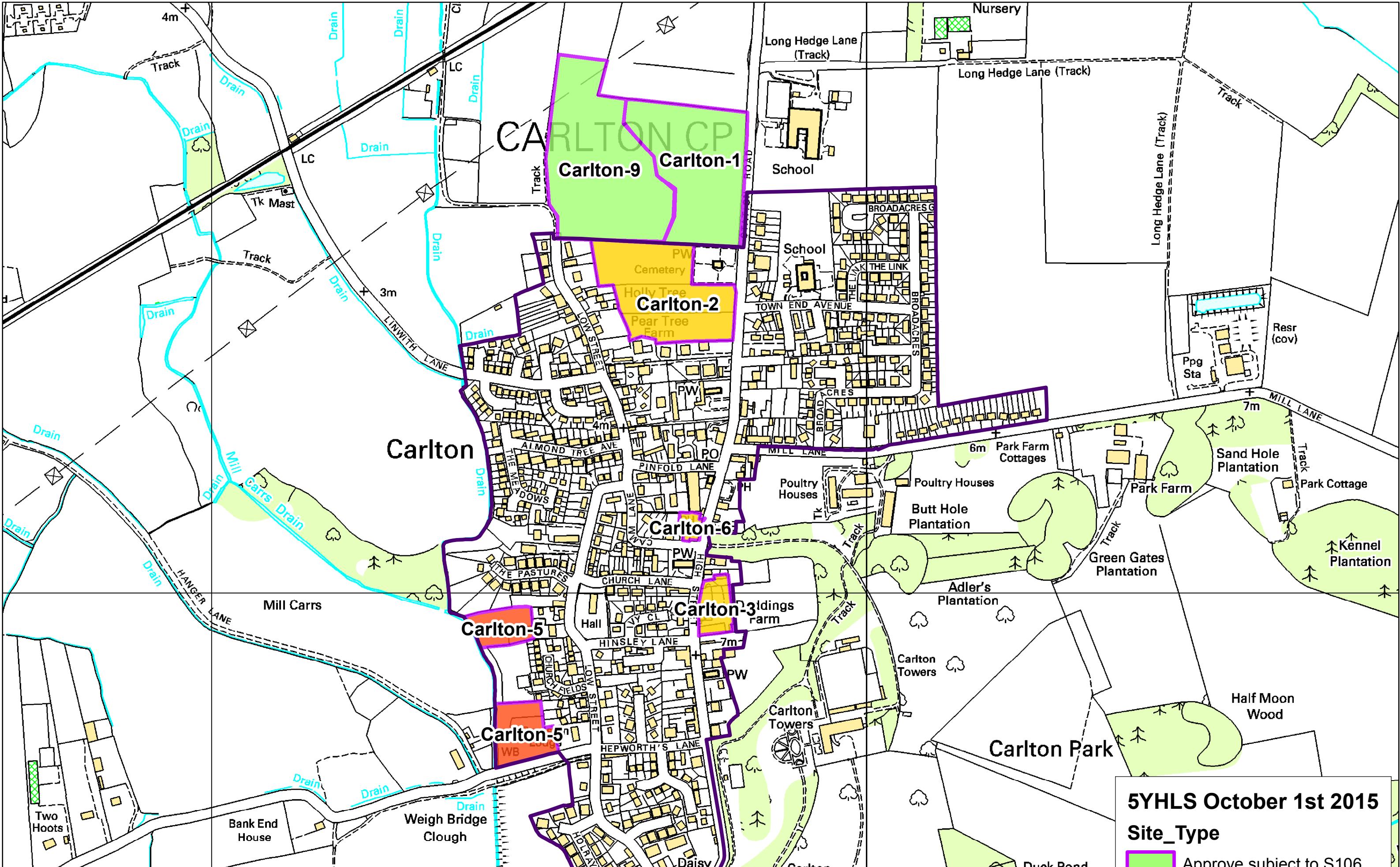


5YHLS October 1st 2015

Site_Type

- Large Planning Permission
- SDLP Allocation
- Development Limit

Reproduced from the Ordnance Survey mapping with the permission of the controller of Her Majesty's Stationary Office.
©Crown Copyright. Unauthorised reproduction infringes crown copyright and may lead to prosecution or civil proceedings. Selby District Council 100018656



Carlton

0 40 80 160 Meters

1:5,090



Access Selby
A new approach to public service

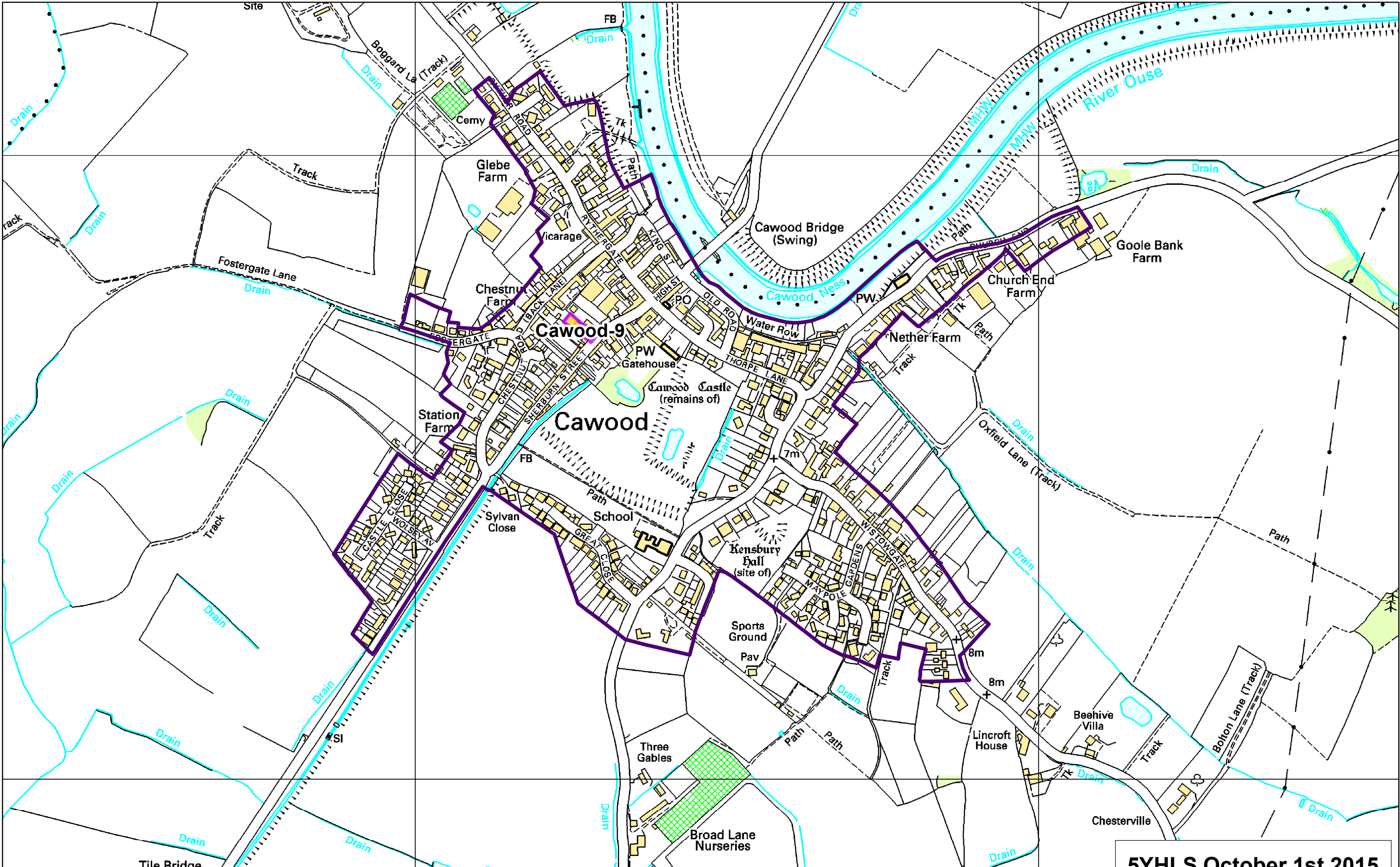
SELBY
DISTRICT COUNCIL
Moving forward with purpose

5YHLS October 1st 2015

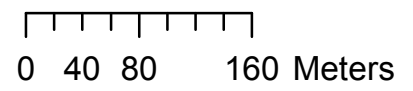
Site_Type

- Approve subject to S106
- Large Planning Permission
- SDLP Allocation
- Development Limit

Reproduced from the Ordnance Survey mapping with the permission of the controller of Her Majesty's Stationary Office. ©Crown Copyright. Unauthorised reproduction infringes crown copyright and may lead to prosecution or civil proceedings. Selby District Council 100018656



Cawood



1:5,350



Access Selby
A new approach to public service

SELBY
DISTRICT COUNCIL
Moving forward with purpose

CAWOOD CP

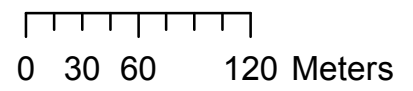
5YHLS October 1st 2015

- Site_Type**
- Large Planning Permission
 - Development Limit

Reproduced from the Ordnance Survey mapping with the permission of the controller of Her Majesty's Stationary Office. ©Crown Copyright. Unauthorised reproduction infringes crown copyright and may lead to prosecution or civil proceedings. Selby District Council 100018656



Cliffe



1:4,040



Access Selby
A new approach to public service

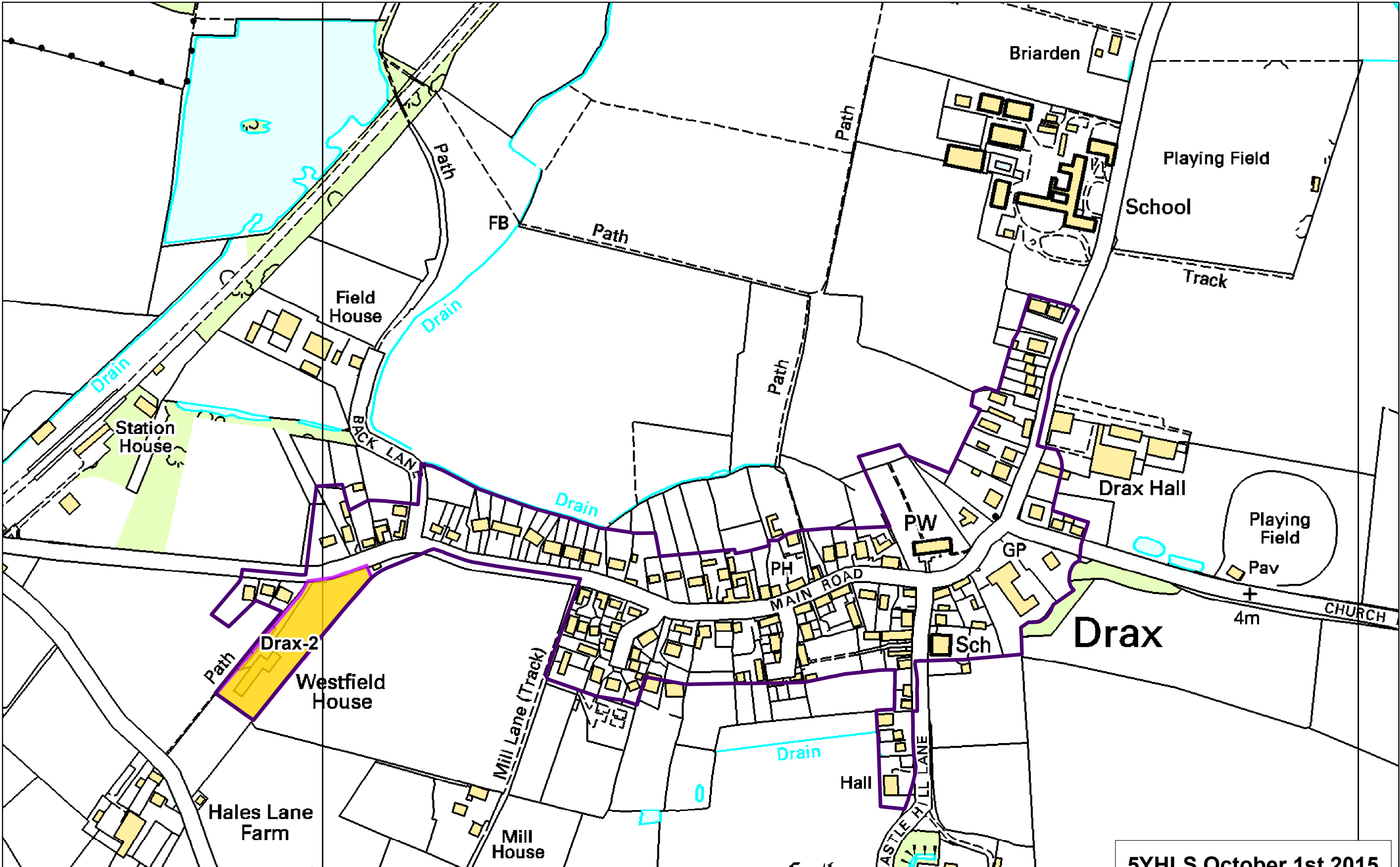
SELBY
DISTRICT COUNCIL
Moving forward with purpose

5YHLS October 1st 2015

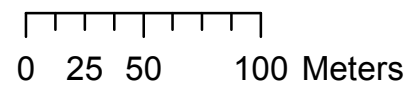
Site_Type

- Large Planning Permission
- Development Limit

Reproduced from the Ordnance Survey mapping with the permission of the controller of Her Majesty's Stationary Office.
©Crown Copyright. Unauthorised reproduction infringes crown copyright and may lead to prosecution or civil proceedings. Selby District Council 100018656



Drax



1:3,220



Access Selby
A new approach to public service

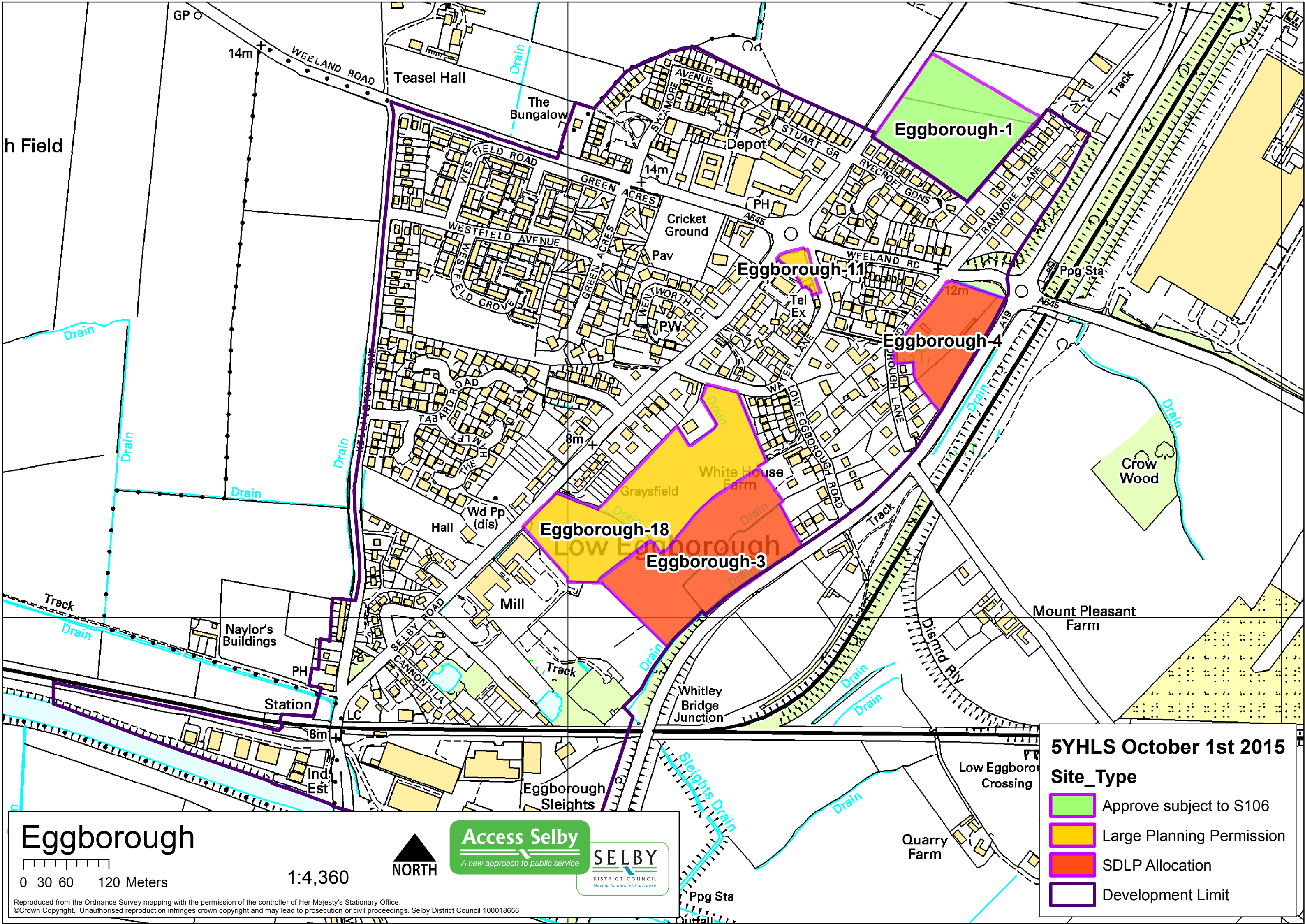
SELBY
DISTRICT COUNCIL
Moving forward with purpose

5YHLS October 1st 2015

Site_Type

- Large Planning Permission
- Development Limit

Reproduced from the Ordnance Survey mapping with the permission of the controller of Her Majesty's Stationary Office. ©Crown Copyright. Unauthorised reproduction infringes crown copyright and may lead to prosecution or civil proceedings. Selby District Council 100018656



Eggborough

0 30 60 120 Meters

1:4,360



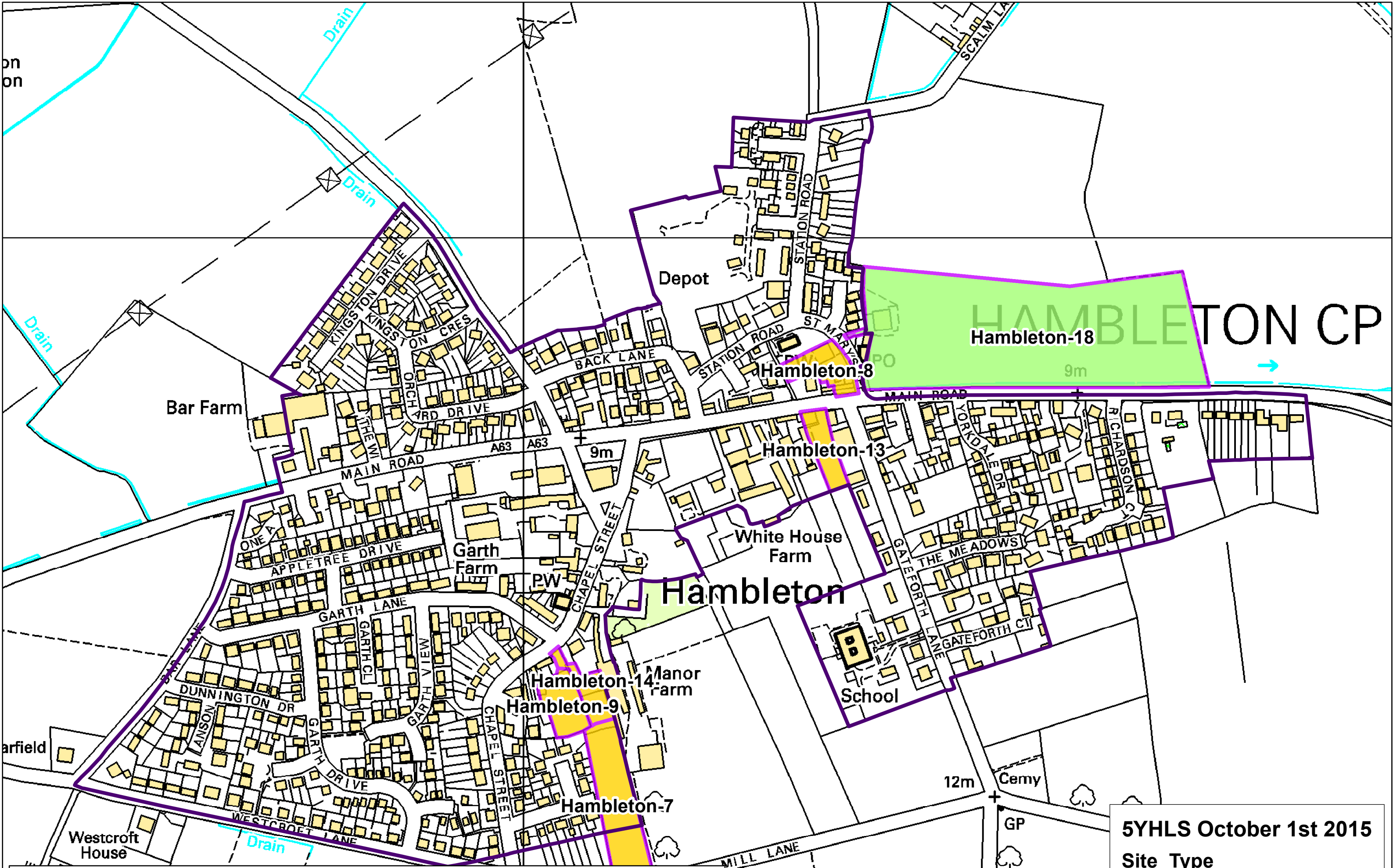
Access Selby
A new approach to public service

SELBY
DISTRICT COUNCIL
Moving forward with purpose

5YHLS October 1st 2015

- Site_Type**
- Approve subject to S106
 - Large Planning Permission
 - SDLP Allocation
 - Development Limit

Reproduced from the Ordnance Survey mapping with the permission of the controller of Her Majesty's Stationary Office.
©Crown Copyright. Unauthorised reproduction infringes crown copyright and may lead to prosecution or civil proceedings. Selby District Council 100018656



Hambleton

0 25 50 100 Meters

1:3,660



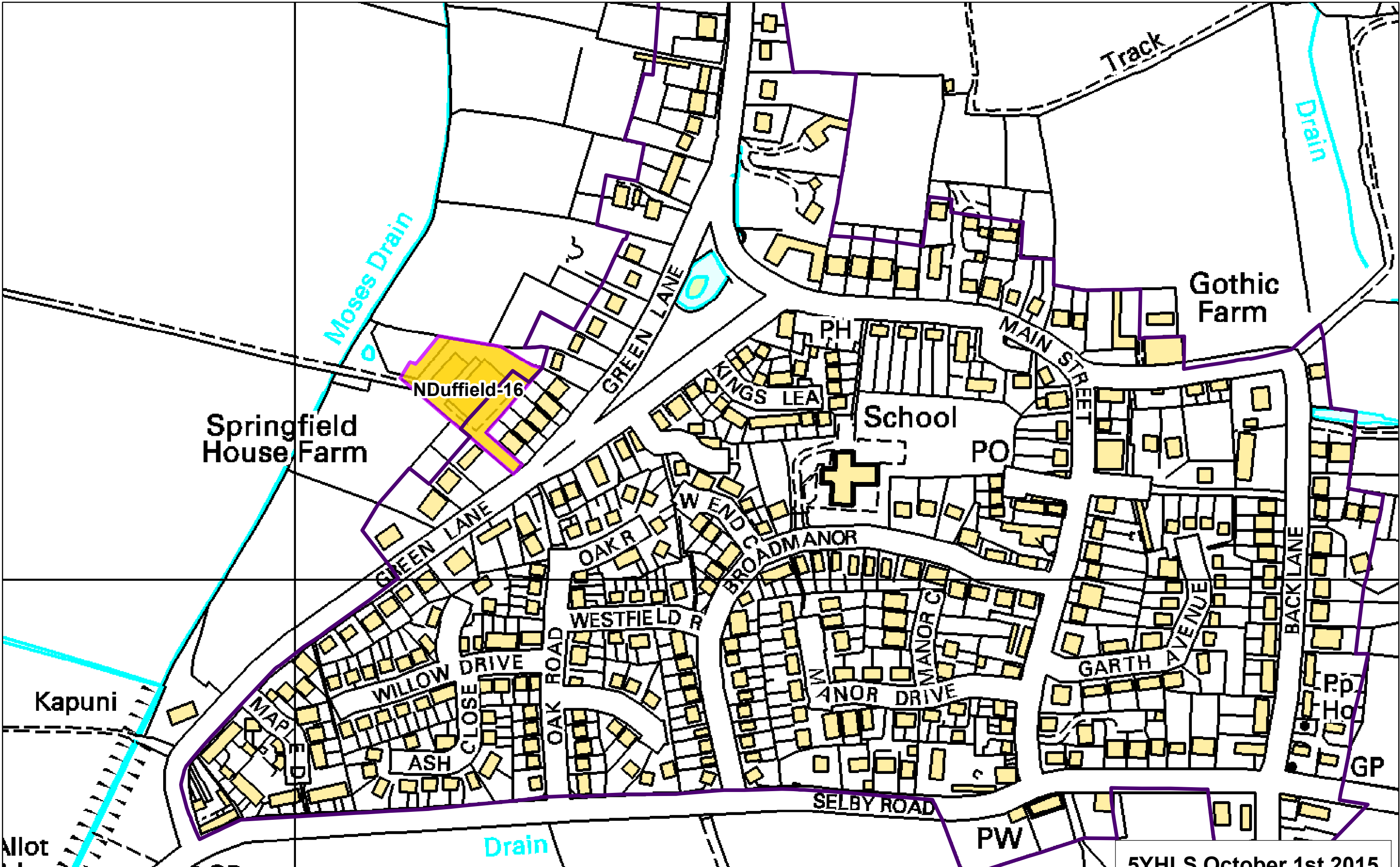
Access Selby
A new approach to public service

SELBY
DISTRICT COUNCIL
Moving forward with purpose

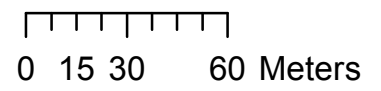
5YHLS October 1st 2015

- Site_Type**
- Approve subject to S106
 - Large Planning Permission
 - Development Limit

Reproduced from the Ordnance Survey mapping with the permission of the controller of Her Majesty's Stationary Office.
©Crown Copyright. Unauthorised reproduction infringes crown copyright and may lead to prosecution or civil proceedings. Selby District Council 100018656



North Duffield



1:2,250

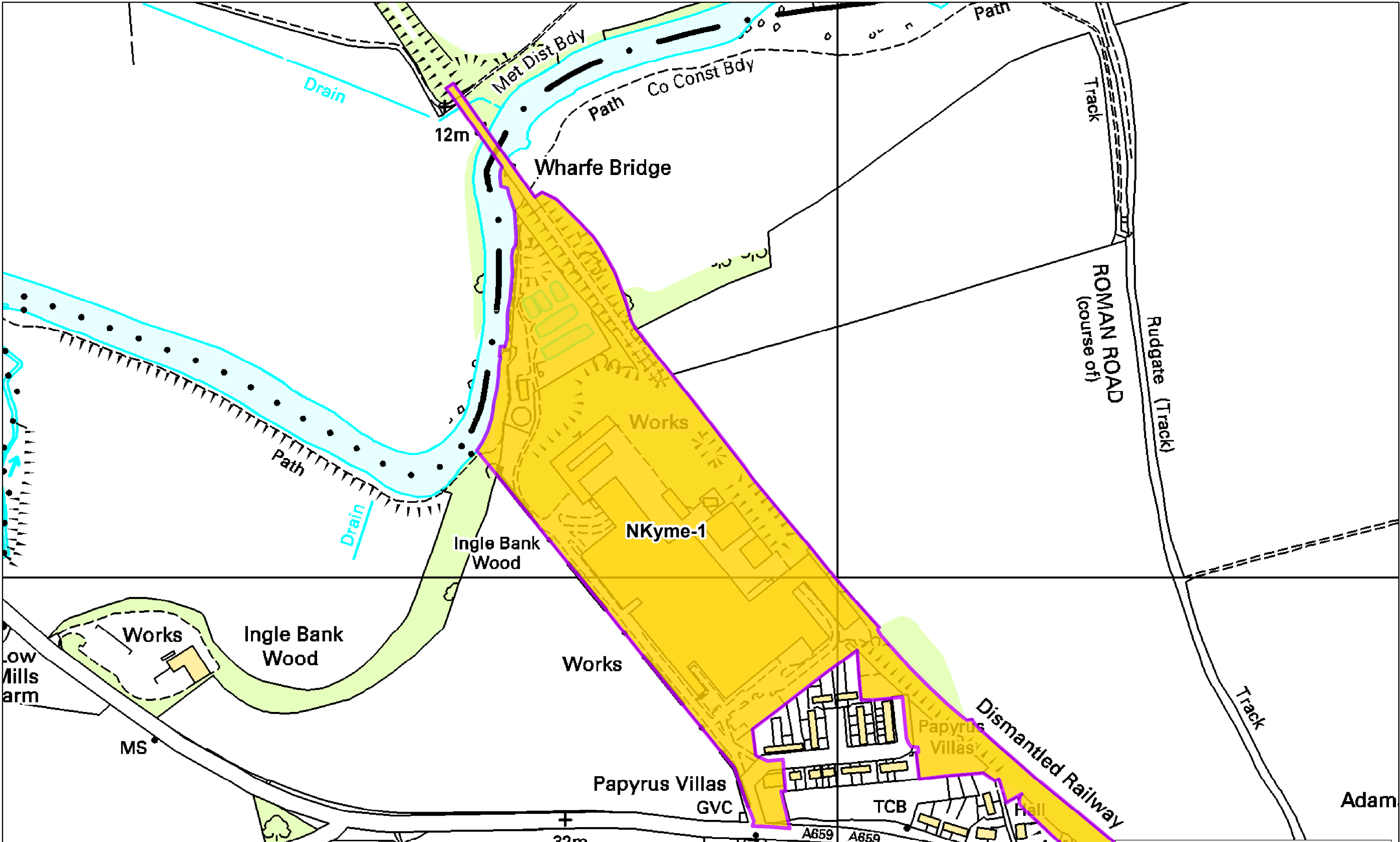


5YHLS October 1st 2015

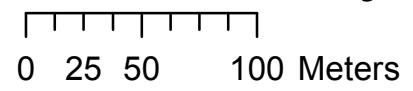
Site_Type

- Large Planning Permission
- Development Limit

Reproduced from the Ordnance Survey mapping with the permission of the controller of Her Majesty's Stationary Office.
©Crown Copyright. Unauthorised reproduction infringes crown copyright and may lead to prosecution or civil proceedings. Selby District Council 100018656



Newton Kyme



1:3,270

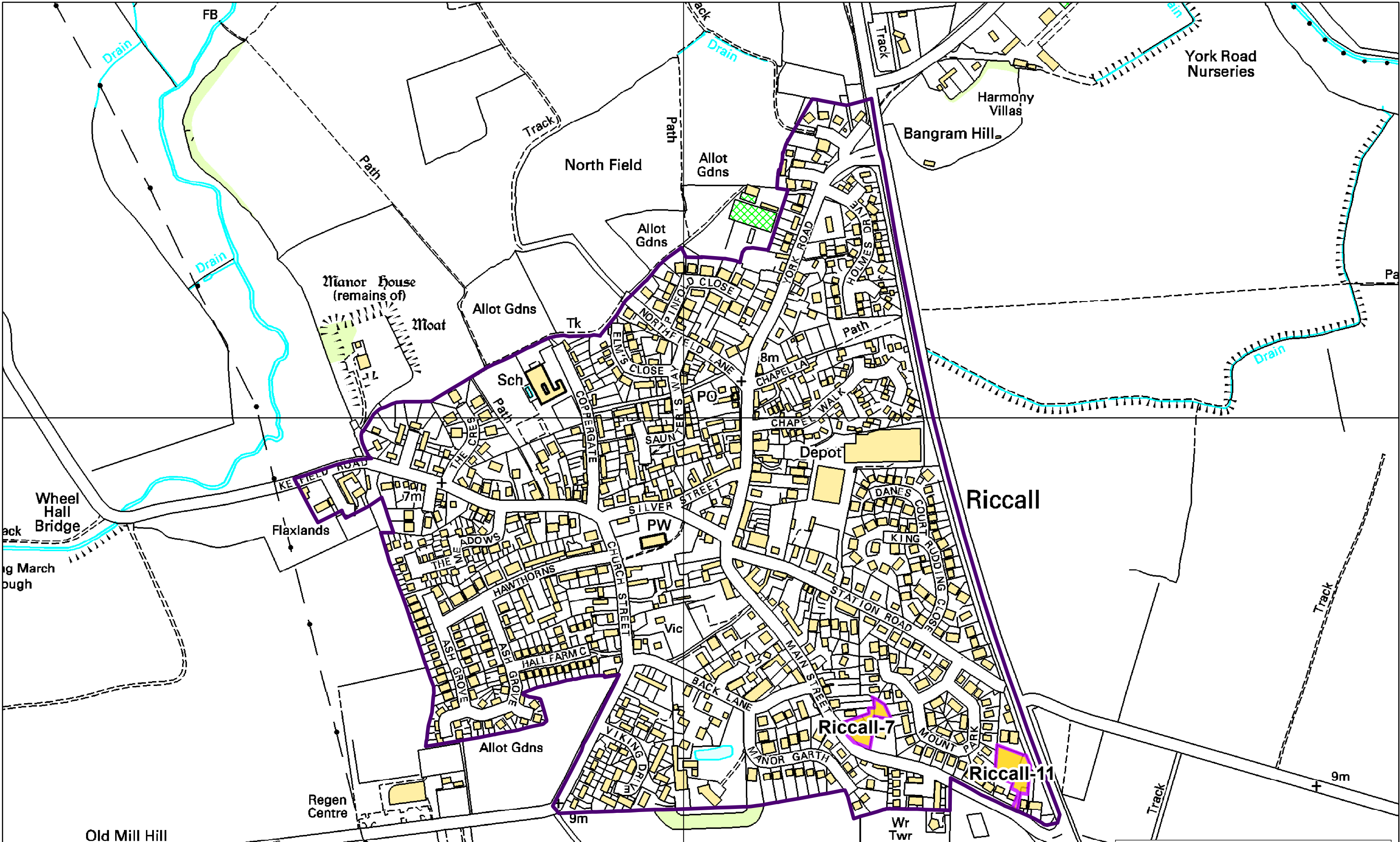


5YHLS October 1st 2015

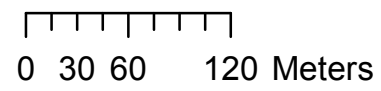
Site_Type

- Large Planning Permission
- Development Limit

Reproduced from the Ordnance Survey mapping with the permission of the controller of Her Majesty's Stationary Office.
©Crown Copyright. Unauthorised reproduction infringes crown copyright and may lead to prosecution or civil proceedings. Selby District Council 100018656



Riccall



1:4,430



Access Selby
A new approach to public service

SELBY
DISTRICT COUNCIL
Moving forward with purpose

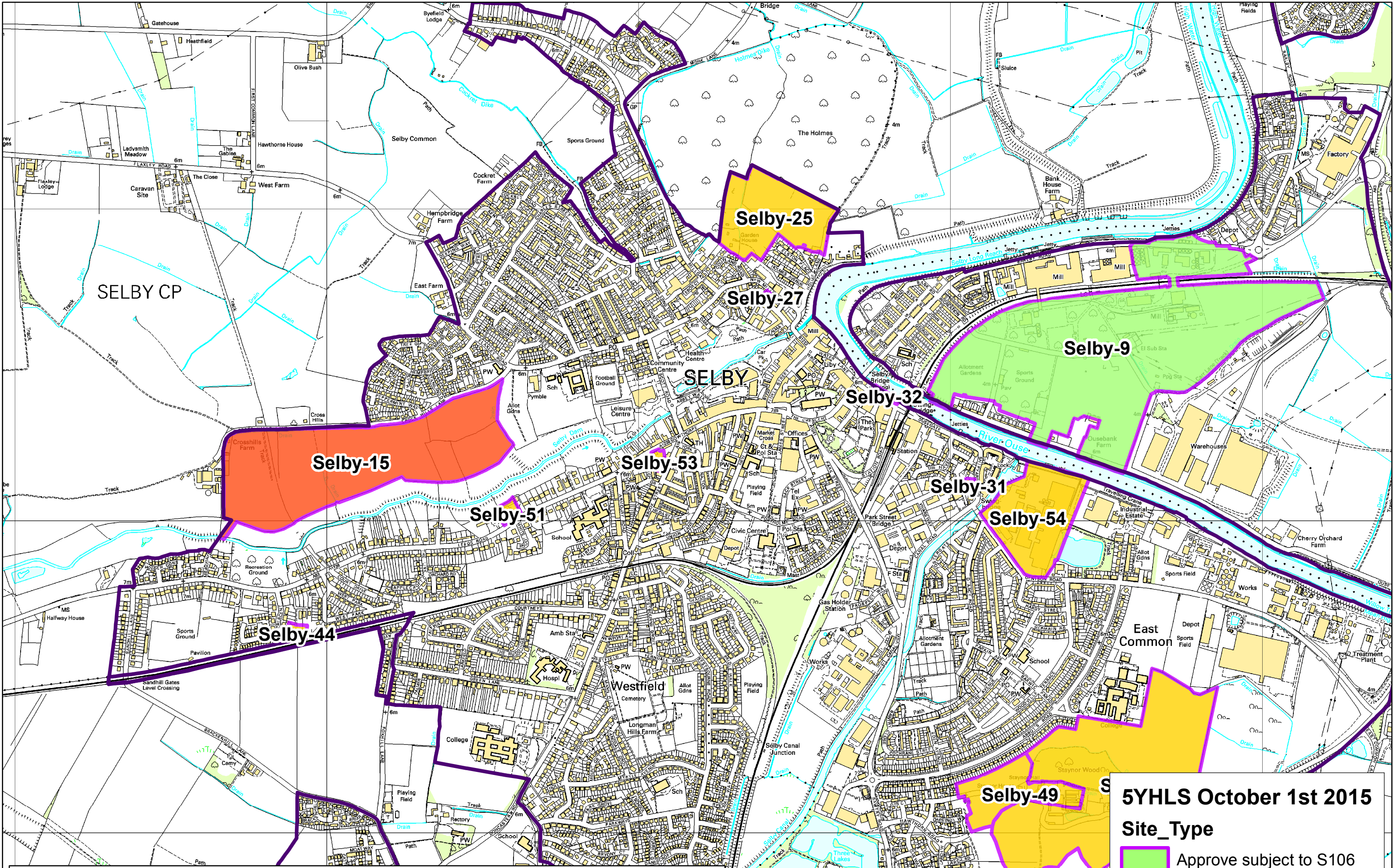
5YHLS October 1st 2015

Site_Type

- Large Planning Permission
- Development Limit

RICCALL CP

Reproduced from the Ordnance Survey mapping with the permission of the controller of Her Majesty's Stationary Office. ©Crown Copyright. Unauthorised reproduction infringes crown copyright and may lead to prosecution or civil proceedings. Selby District Council 100018656



5YHLS October 1st 2015

Site_Type

- Approve subject to S106
- Large Planning Permission
- SDLP Allocation
- Development Limit

Selby

0 80 160 320 Meters

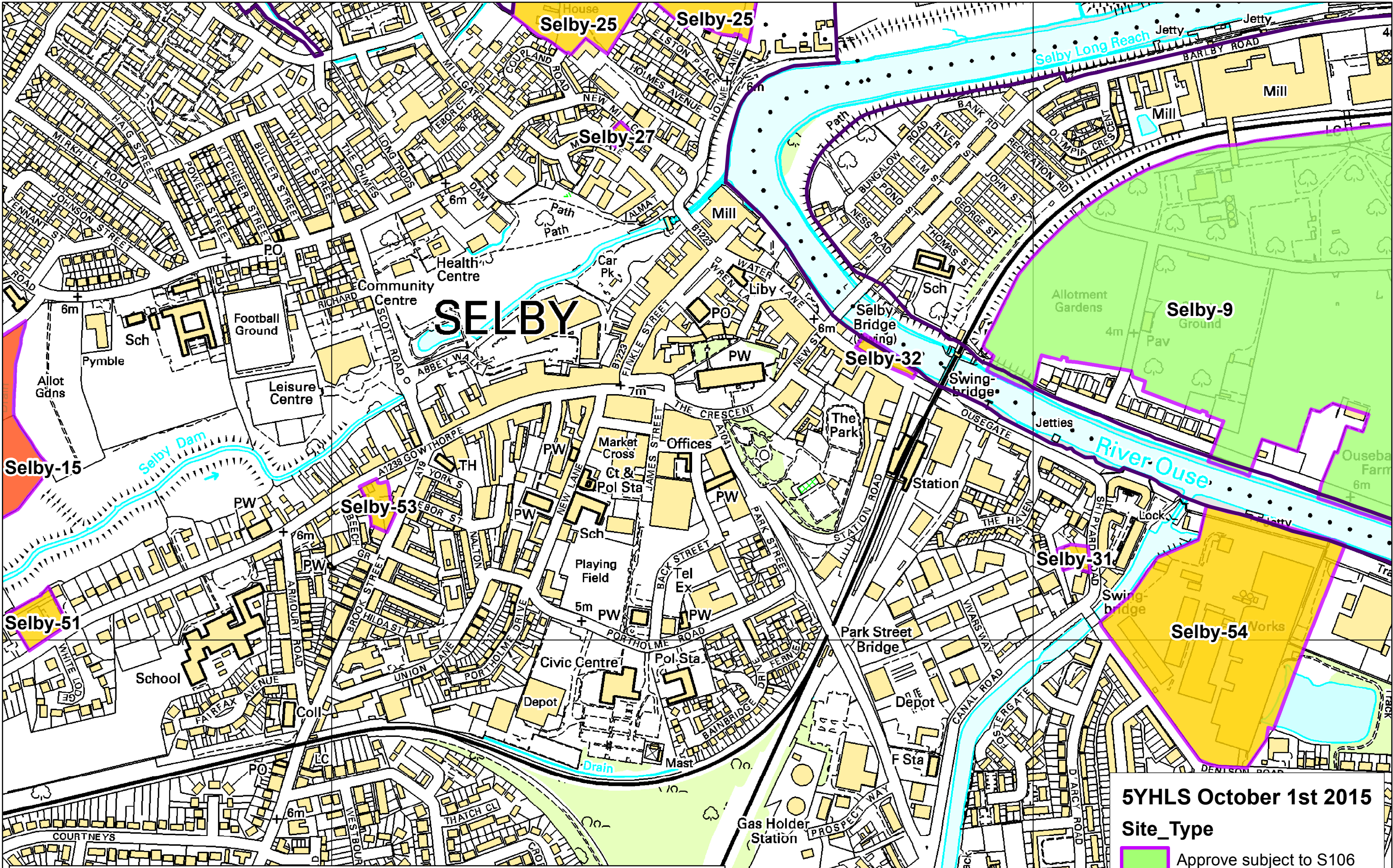
1:10,640

NORTH

Access Selby
A new approach to public service

SELBY
DISTRICT COUNCIL
Moving forward with purpose

Reproduced from the Ordnance Survey mapping with the permission of the controller of Her Majesty's Stationary Office.
©Crown Copyright. Unauthorised reproduction infringes crown copyright and may lead to prosecution or civil proceedings. Selby District Council 100018656



Selby Town Centre

0 35 70 140 Meters

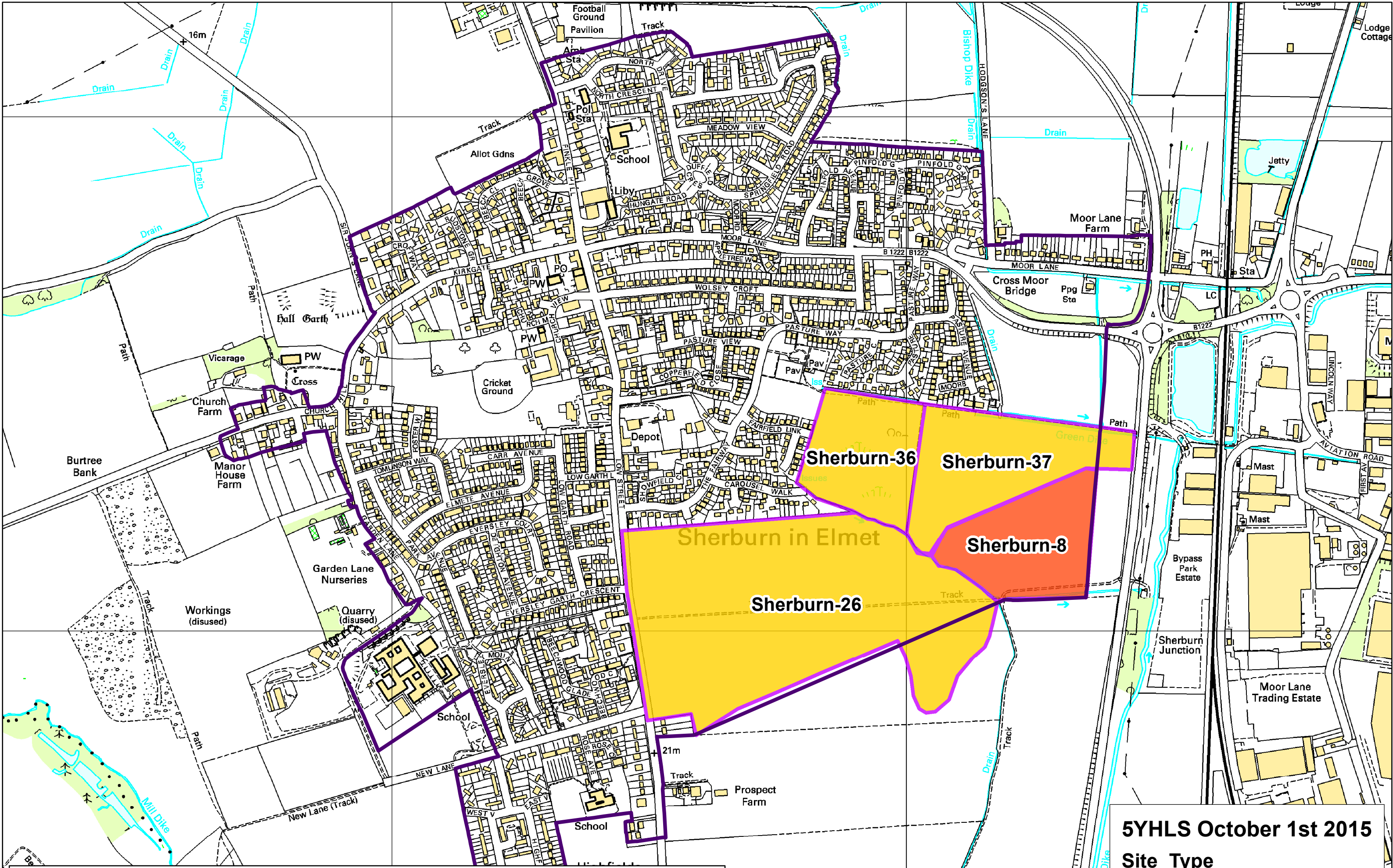
1:4,730



5YHLS October 1st 2015

- Site_Type**
- Approve subject to S106
 - Large Planning Permission
 - SDLP Allocation
 - Development Limit

Reproduced from the Ordnance Survey mapping with the permission of the controller of Her Majesty's Stationary Office. ©Crown Copyright. Unauthorised reproduction infringes crown copyright and may lead to prosecution or civil proceedings. Selby District Council 100018656



Sherburn in Elmet

0 50 100 200 Meters

1:6,450



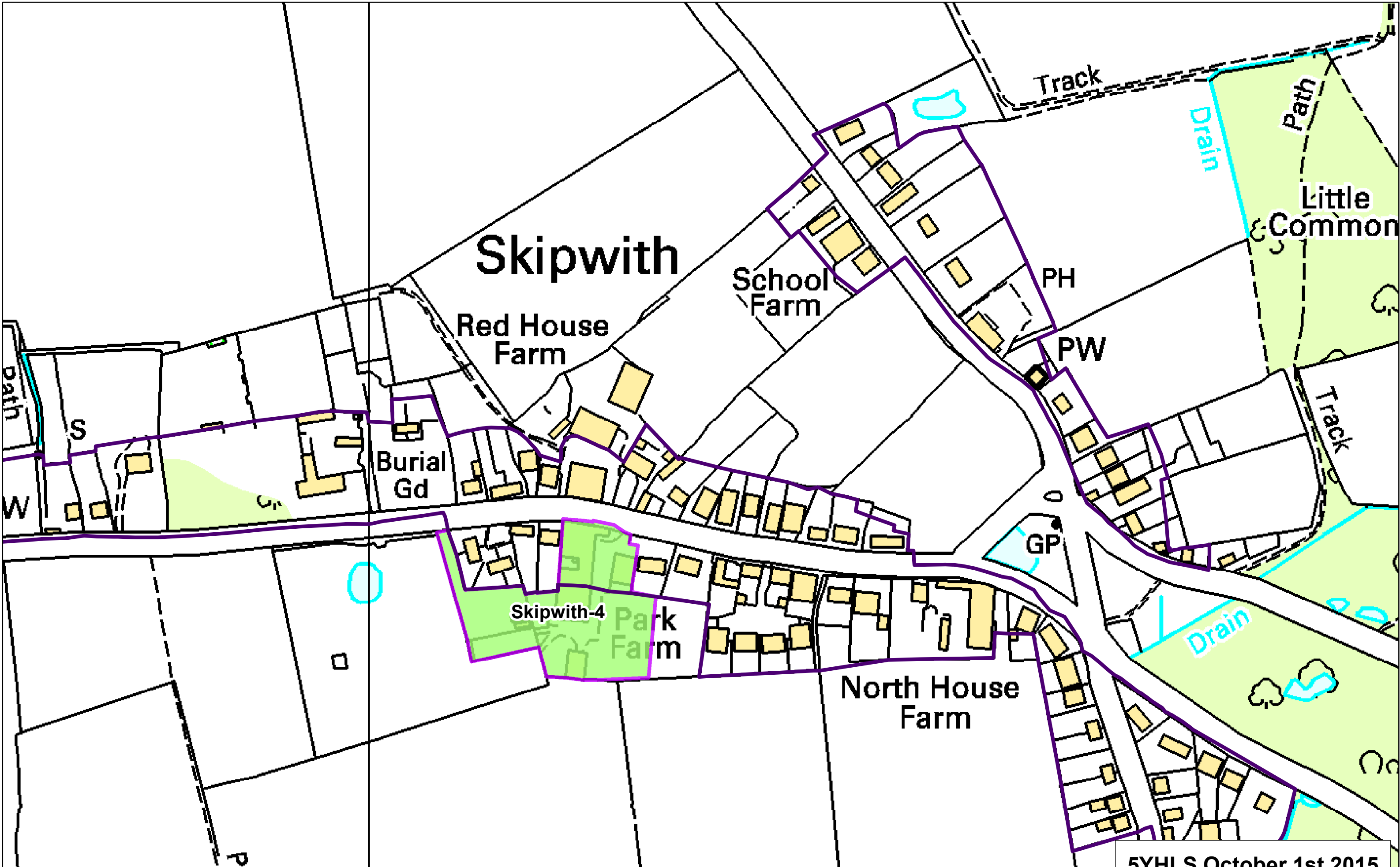
Access Selby
A new approach to public service

SELBY
DISTRICT COUNCIL
Moving forward with purpose

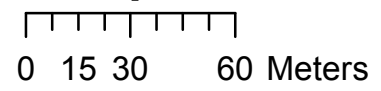
5YHLS October 1st 2015

- Site_Type**
- Large Planning Permission
 - SDLP Allocation
 - Development Limit

Reproduced from the Ordnance Survey mapping with the permission of the controller of Her Majesty's Stationary Office. ©Crown Copyright. Unauthorised reproduction infringes crown copyright and may lead to prosecution or civil proceedings. Selby District Council 100018656



Skipwith



1:2,170



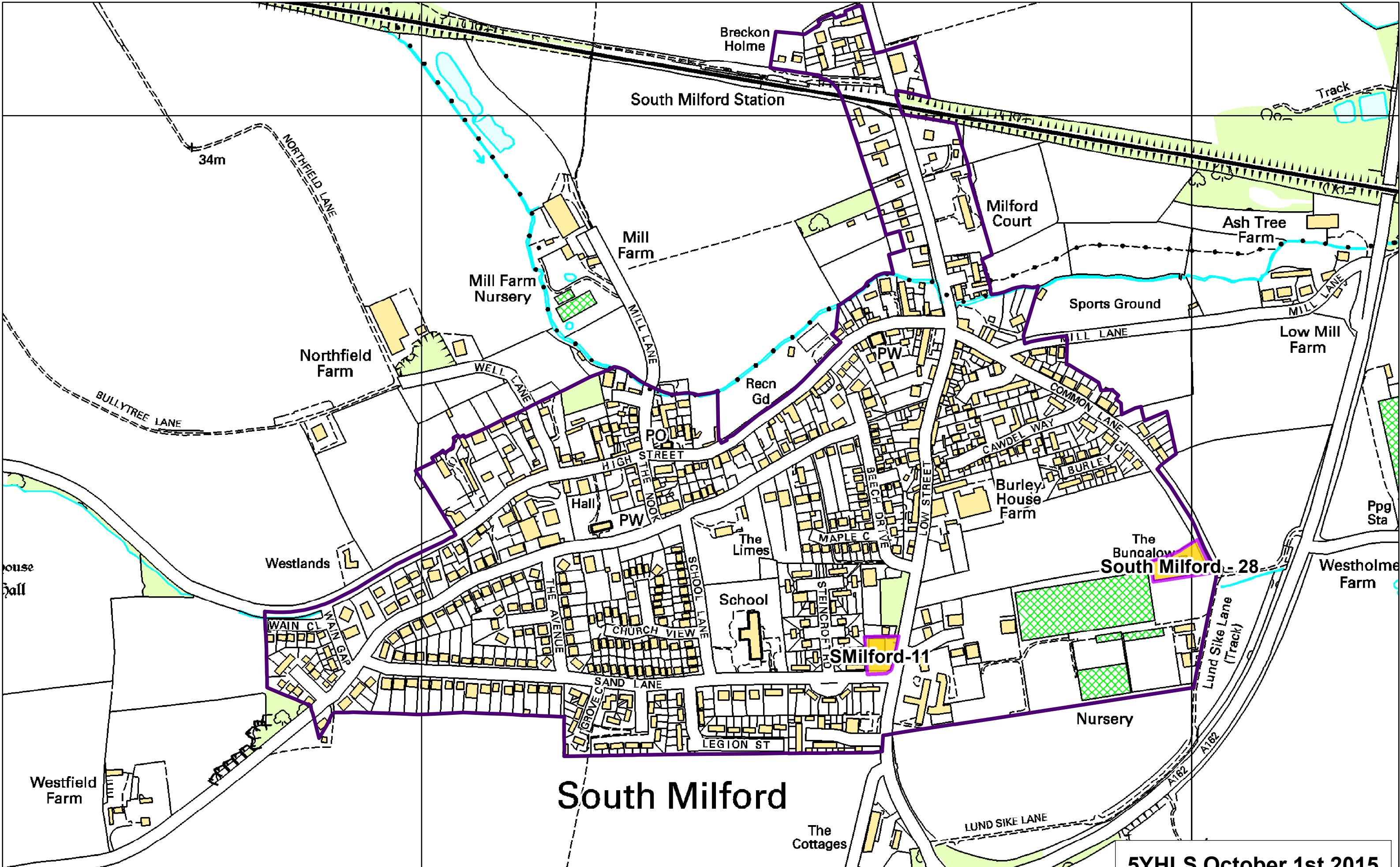
5YHLS October 1st 2015

Site_Type

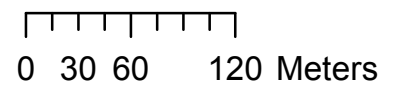
- Approve subject to S106
- Development Limit

Reproduced from the Ordnance Survey mapping with the permission of the controller of Her Majesty's Stationary Office. ©Crown Copyright. Unauthorised reproduction infringes crown copyright and may lead to prosecution or civil proceedings. Selby District Council 100018656

Allot Gdns



South Milford



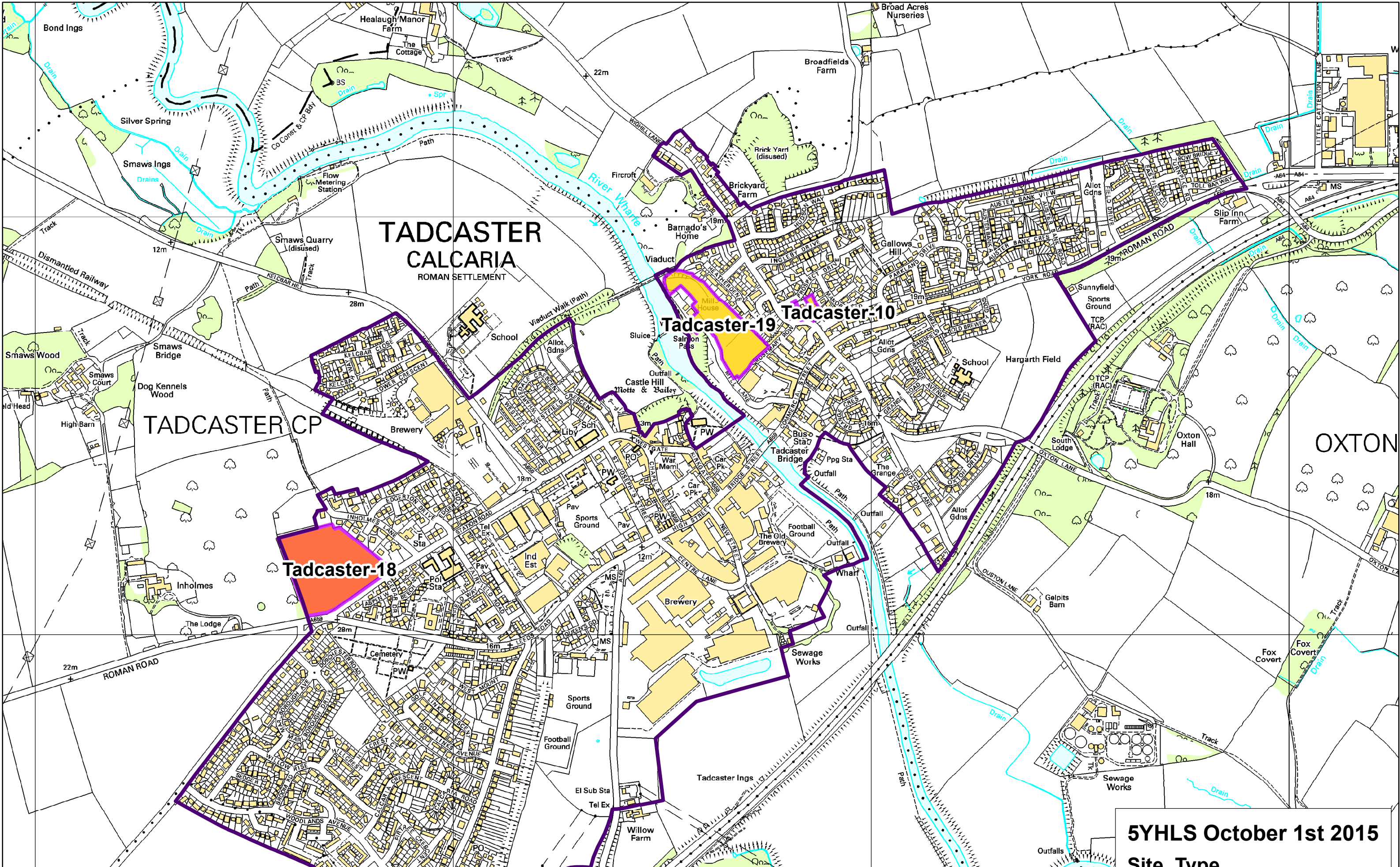
1:4,330



5YHLS October 1st 2015

- Site_Type**
- Large Planning Permission
 - Development Limit

Reproduced from the Ordnance Survey mapping with the permission of the controller of Her Majesty's Stationary Office. ©Crown Copyright. Unauthorised reproduction infringes crown copyright and may lead to prosecution or civil proceedings. Selby District Council 100018656



Tadcaster

0 62.5125 250 Meters

1:7,980

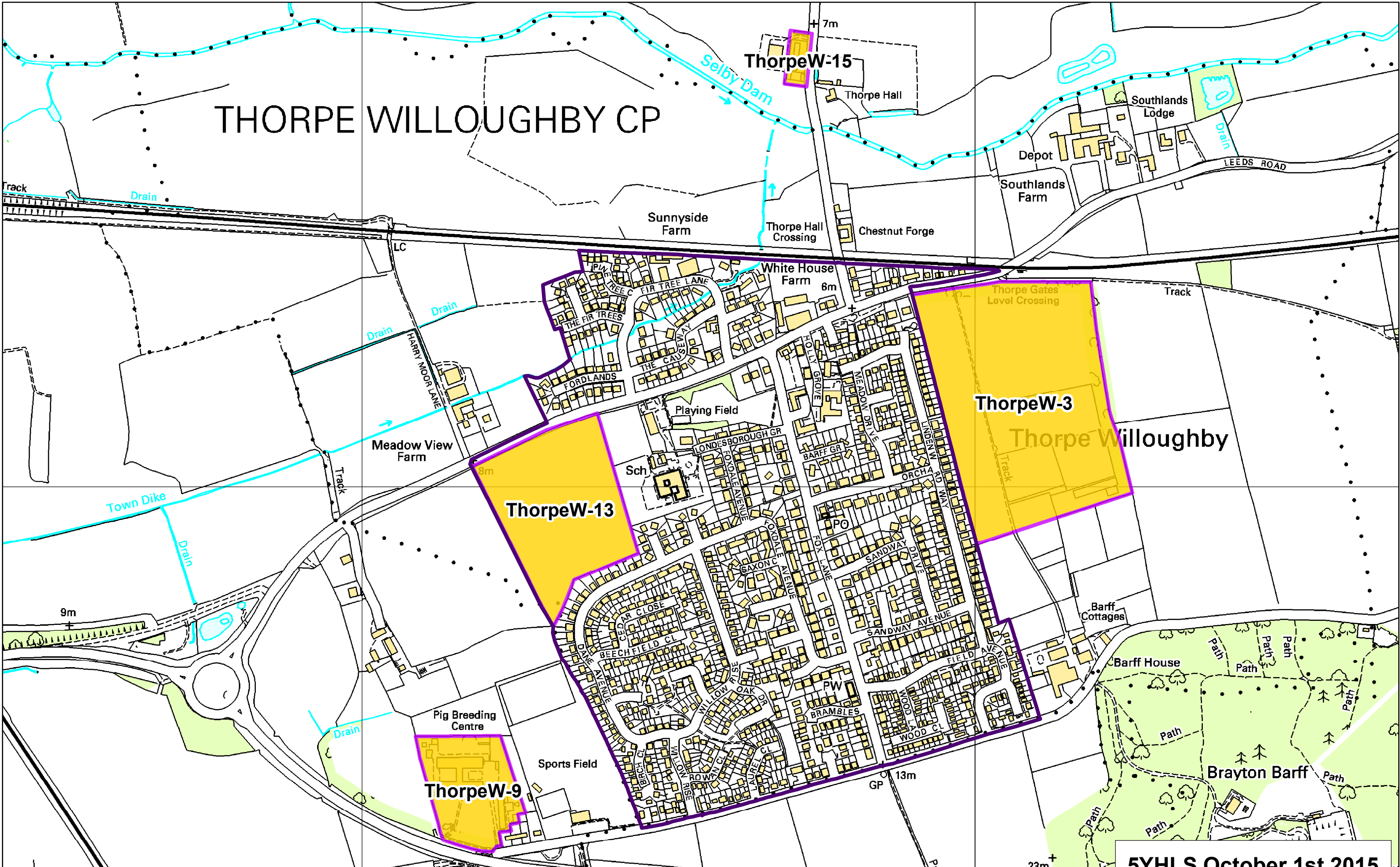


5YHLS October 1st 2015

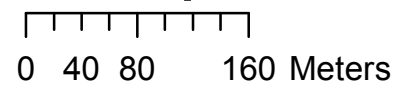
- Site_Type**
- Large Planning Permission
 - SDLP Allocation
 - Development Limit

Reproduced from the Ordnance Survey mapping with the permission of the controller of Her Majesty's Stationary Office. ©Crown Copyright. Unauthorised reproduction infringes crown copyright and may lead to prosecution or civil proceedings. Selby District Council 100018656

THORPE WILLOUGHBY CP



Thorpe Willoughby



1:5,440



Access Selby
A new approach to public service

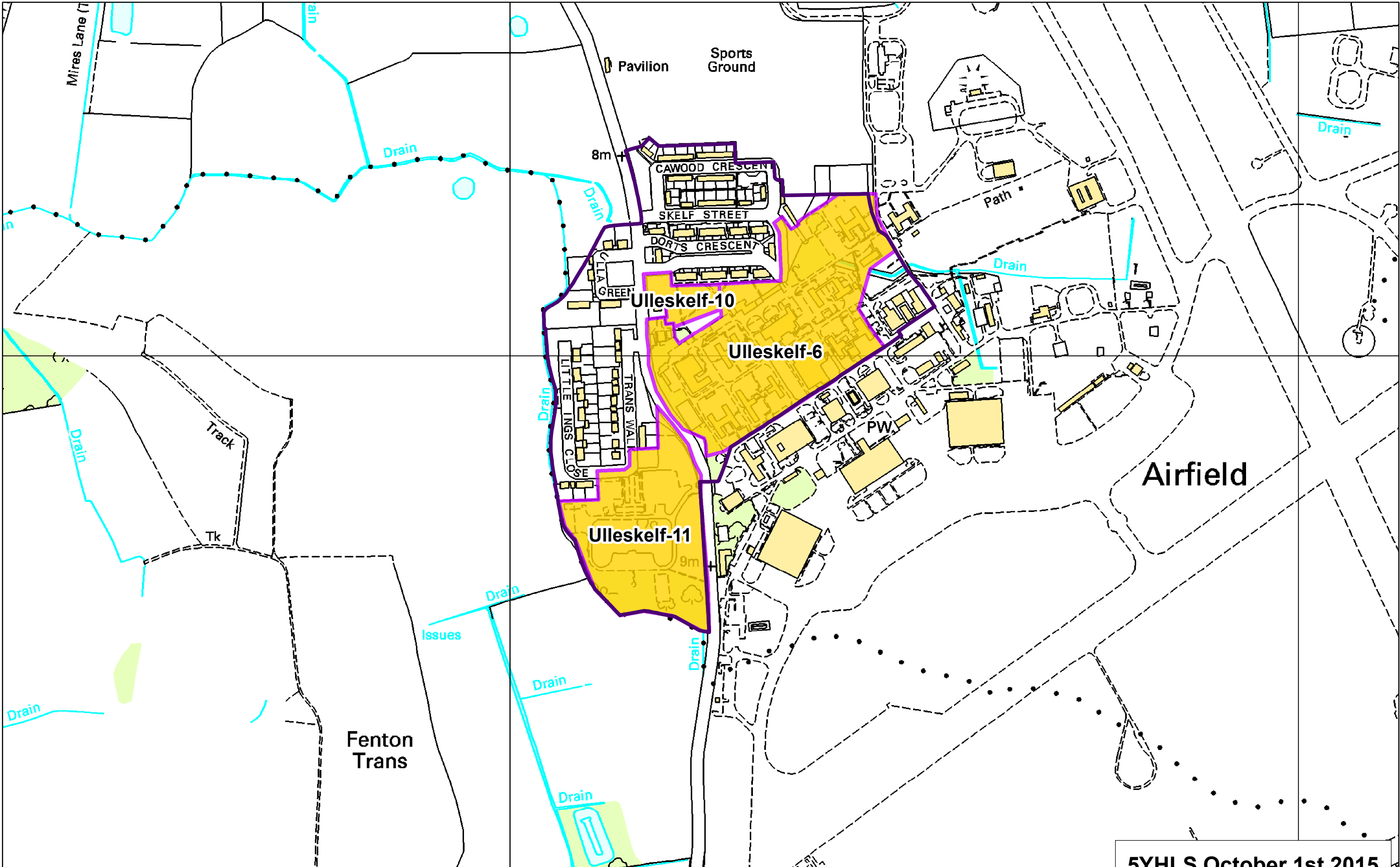
SELBY
DISTRICT COUNCIL
Moving forward with purpose

5YHLS October 1st 2015

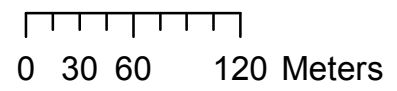
Site_Type

- Large Planning Permission
- Development Limit

Reproduced from the Ordnance Survey mapping with the permission of the controller of Her Majesty's Stationary Office. ©Crown Copyright. Unauthorised reproduction infringes crown copyright and may lead to prosecution or civil proceedings. Selby District Council 100018656



RAF Church Fenton



1:4,230



Access Selby
A new approach to public service

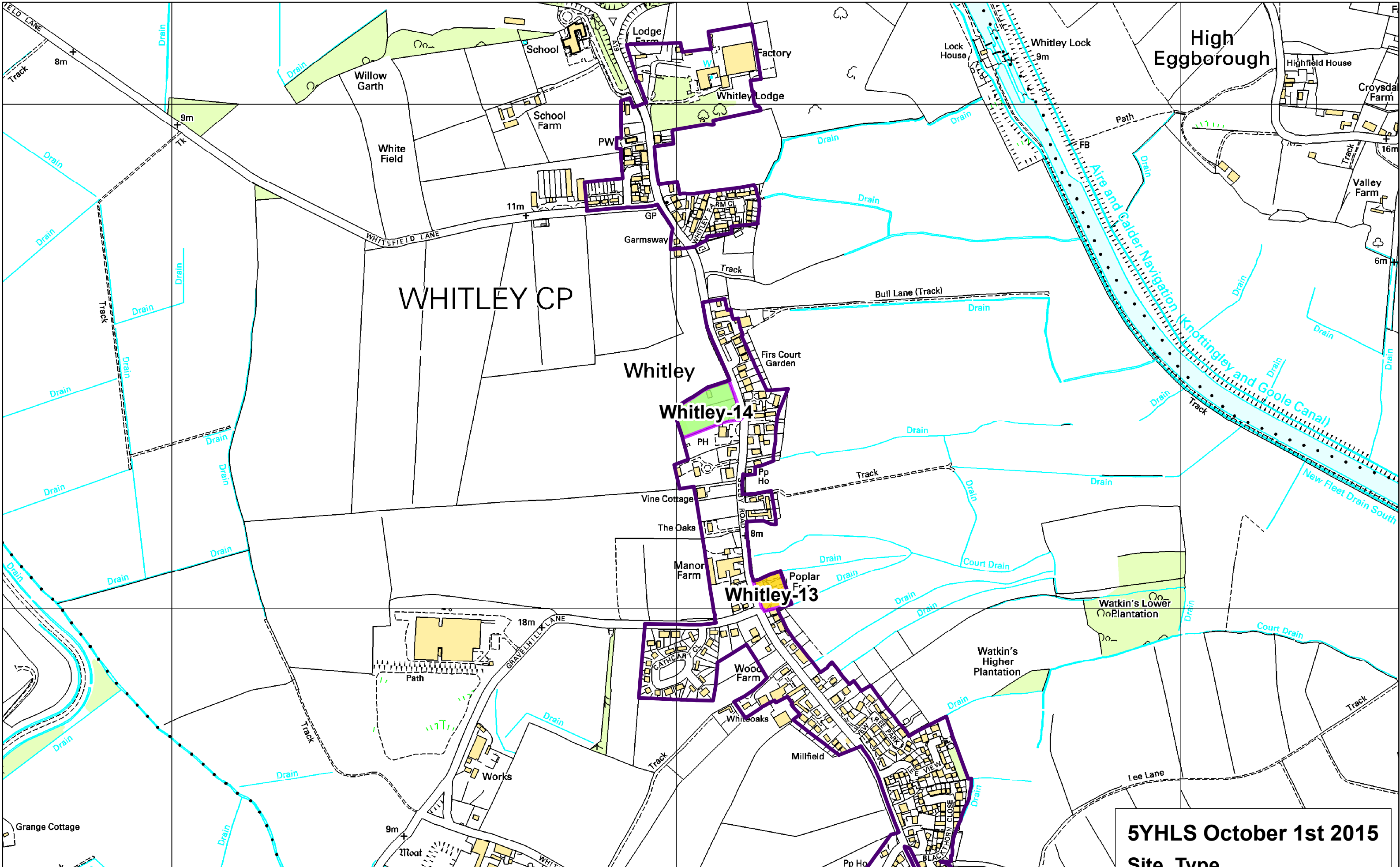
SELBY
DISTRICT COUNCIL
Moving forward with purpose

5YHLS October 1st 2015


Site_Type

- Large Planning Permission
- Development Limit

Reproduced from the Ordnance Survey mapping with the permission of the controller of Her Majesty's Stationary Office. ©Crown Copyright. Unauthorised reproduction infringes crown copyright and may lead to prosecution or civil proceedings. Selby District Council 100018656



Whitley



1:6,610



Access Selby
A new approach to public service

SELBY
DISTRICT COUNCIL
Moving forward with purpose

5YHLS October 1st 2015

Site_Type

- Approve subject to S106
- Large Planning Permission
- Development Limit

Reproduced from the Ordnance Survey mapping with the permission of the controller of Her Majesty's Stationary Office.
©Crown Copyright. Unauthorised reproduction infringes crown copyright and may lead to prosecution or civil proceedings. Selby District Council 100018656

