



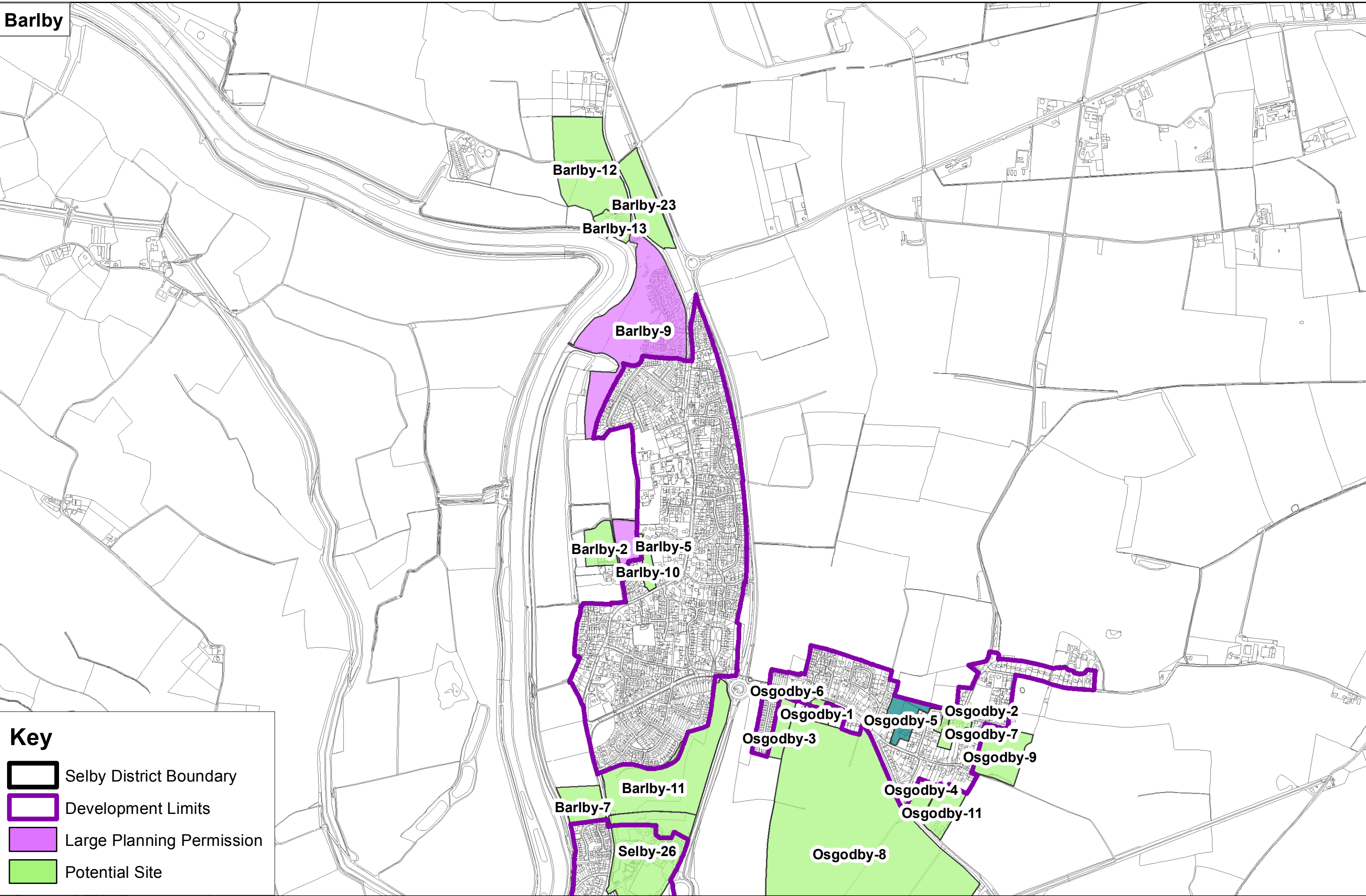


**Key**


-  Selby District Boundary
-  Development Limits
-  Potential Site



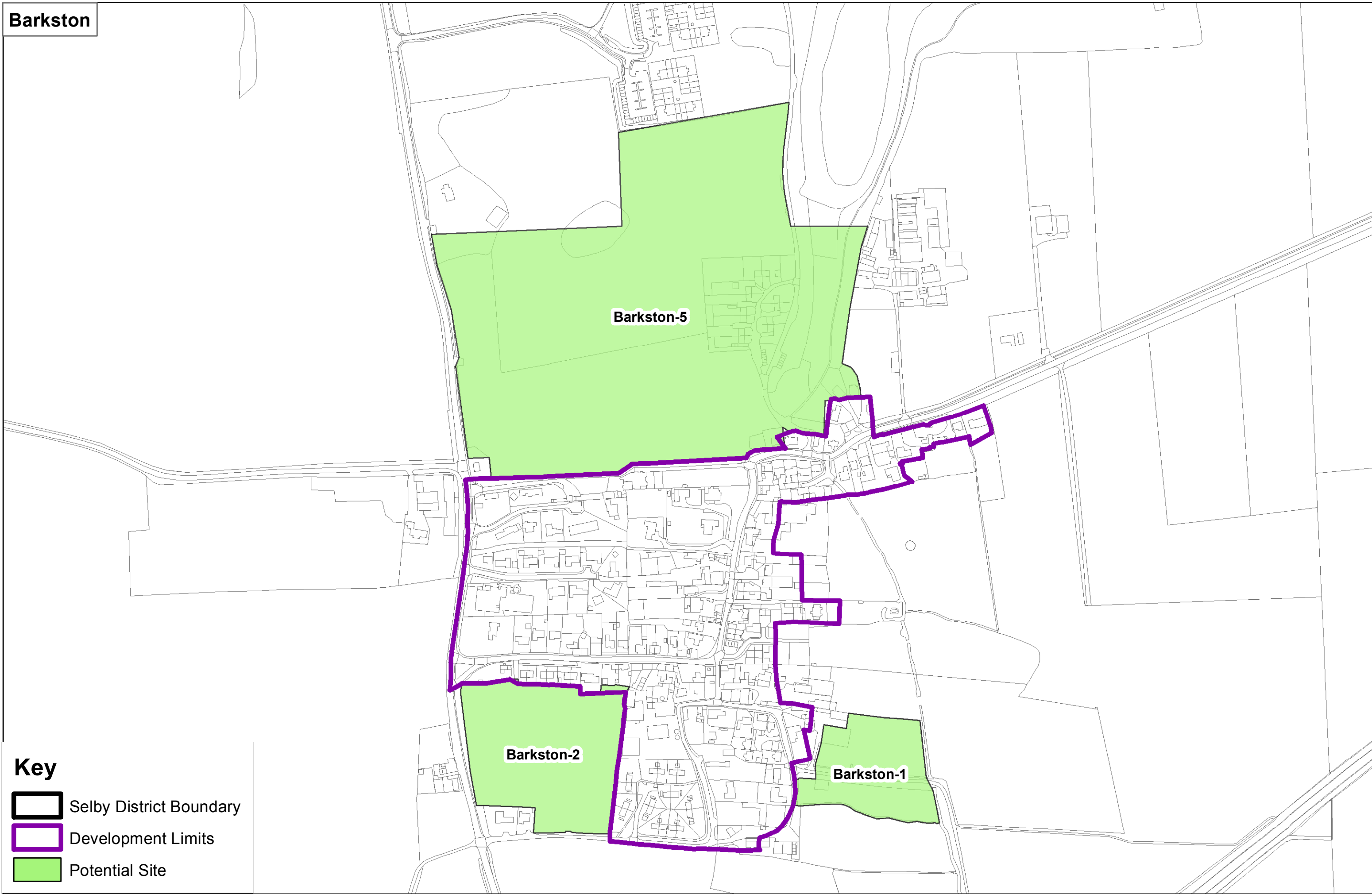


**Key**




-  Selby District Boundary
-  Development Limits
-  Large Planning Permission
-  Potential Site

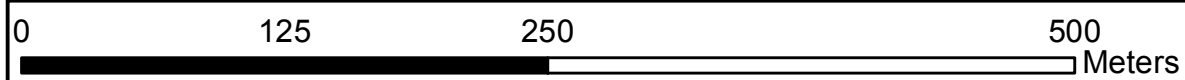


# Barkston

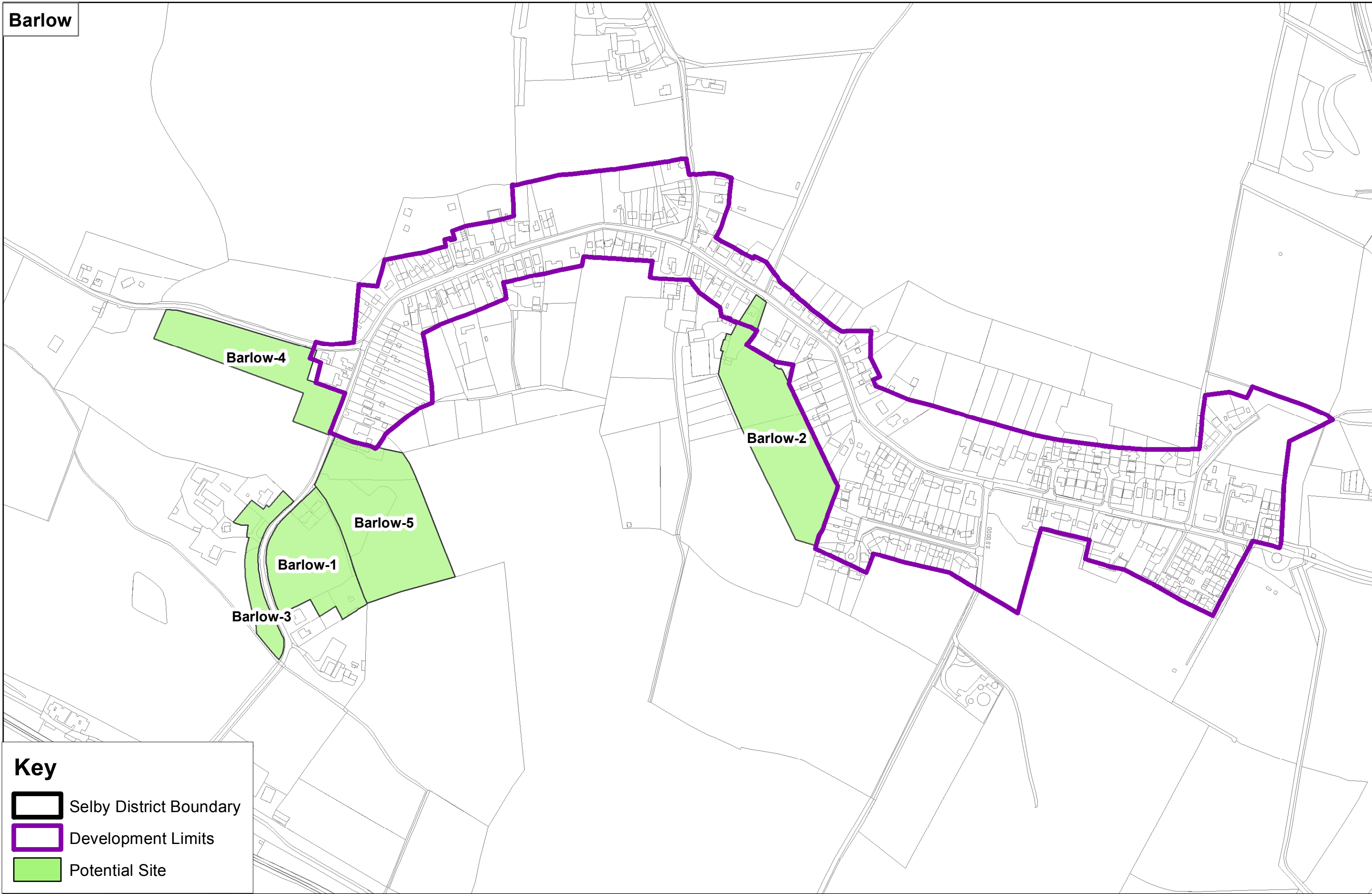


## Key




-  Selby District Boundary
-  Development Limits
-  Potential Site






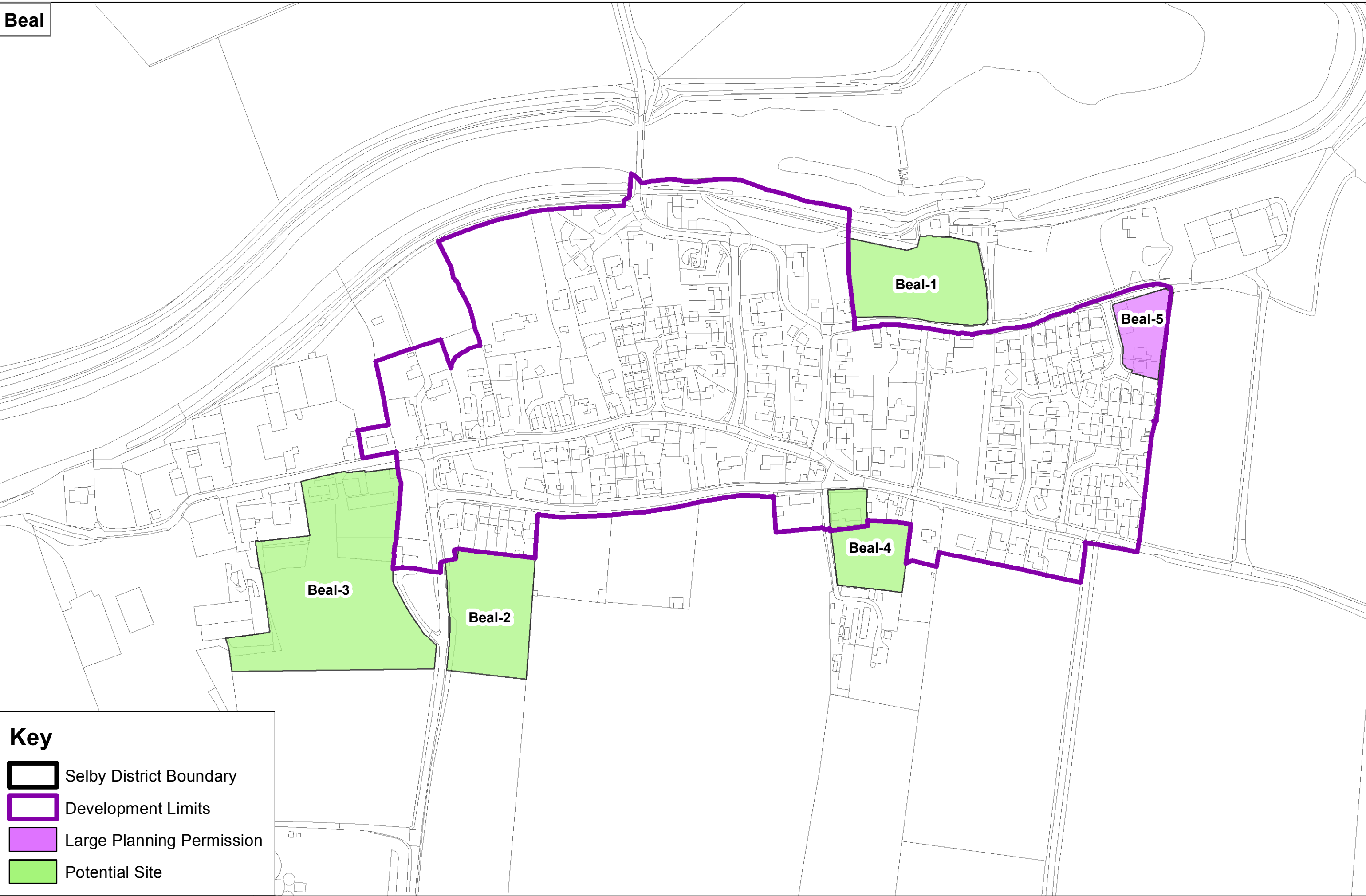


**Key**

-  Selby District Boundary
-  Development Limits
-  Potential Site






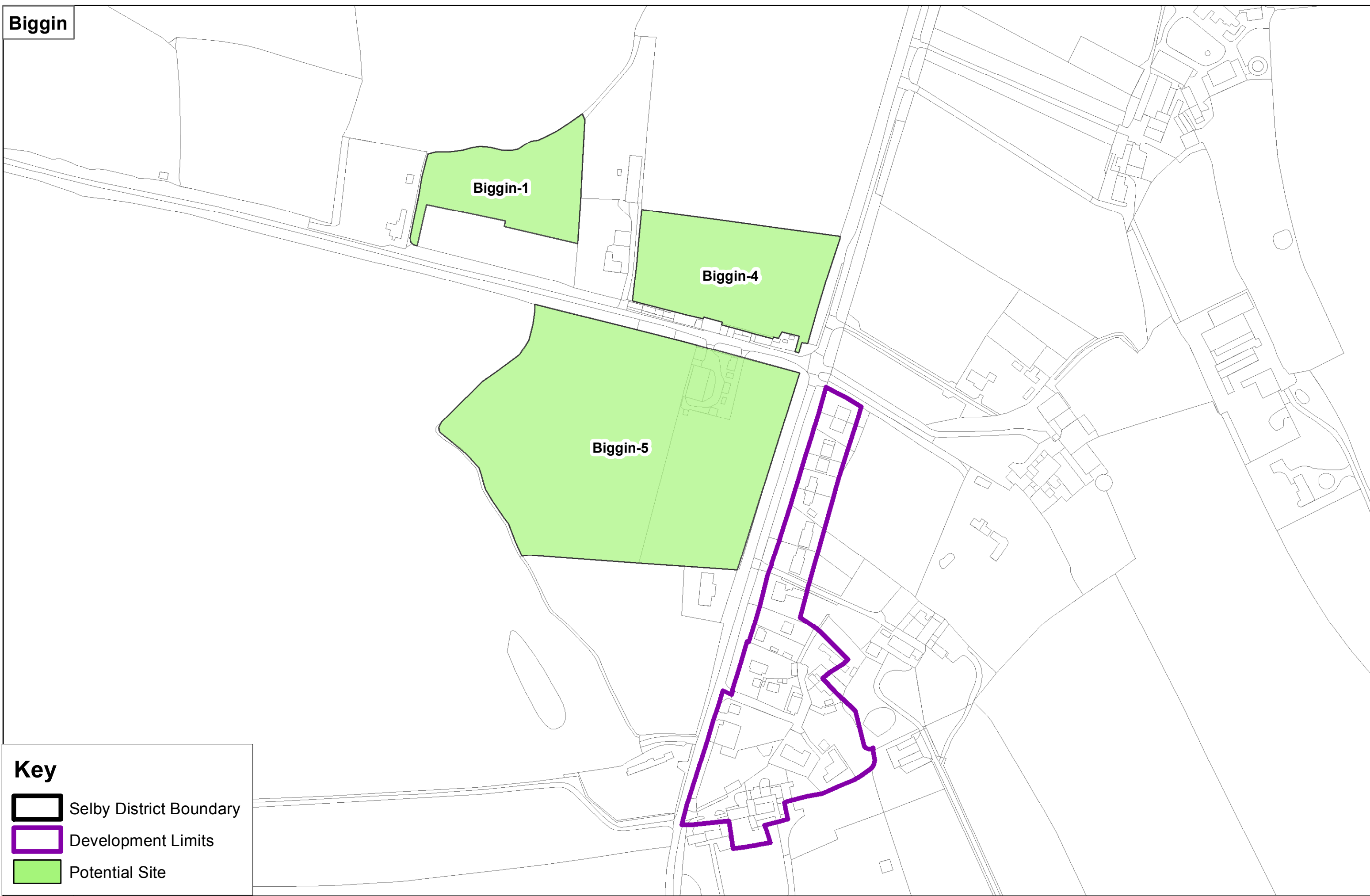


**Key**




-  Selby District Boundary
-  Development Limits
-  Large Planning Permission
-  Potential Site

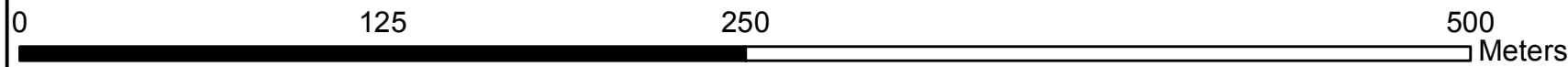


# Biggin

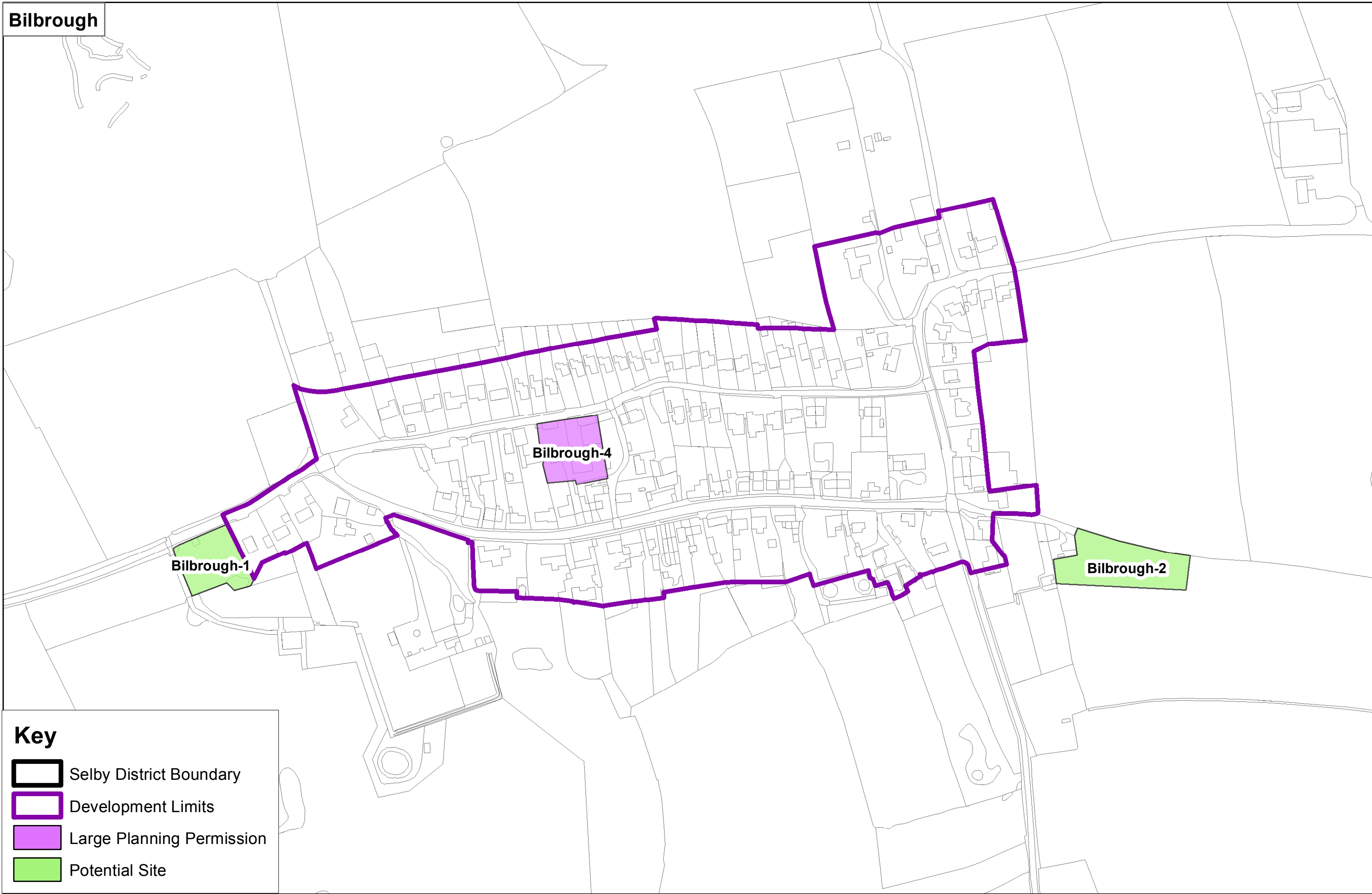


## Key





-  Selby District Boundary
-  Development Limits
-  Potential Site

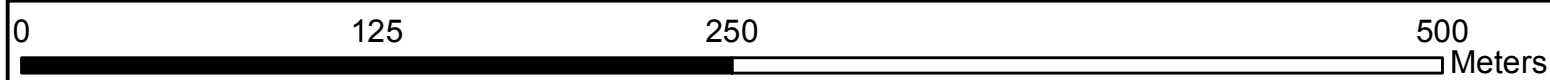


# Bilbrough

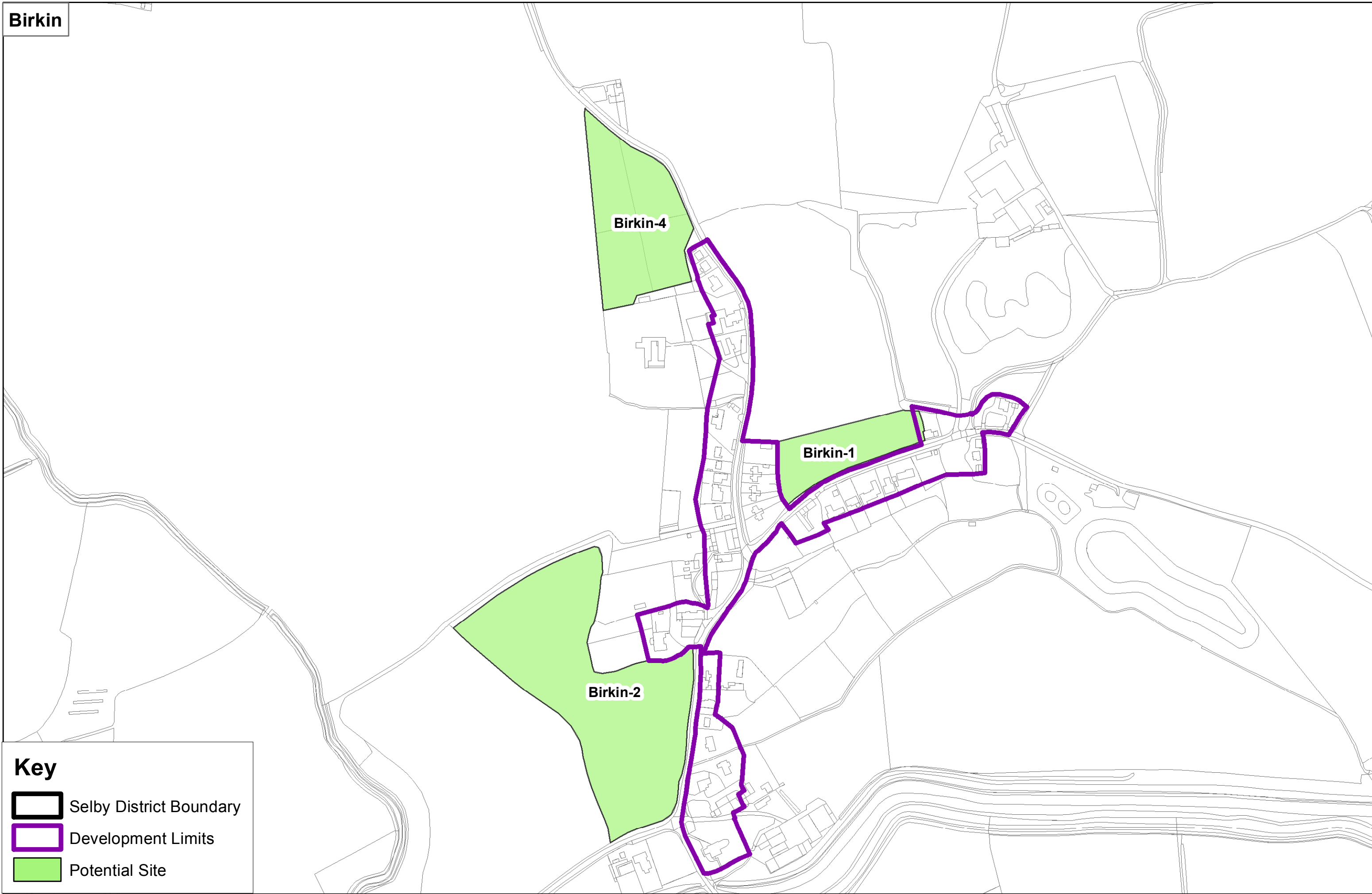


**Key**




-  Selby District Boundary
-  Development Limits
-  Large Planning Permission
-  Potential Site

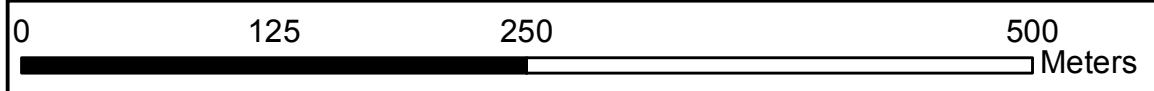




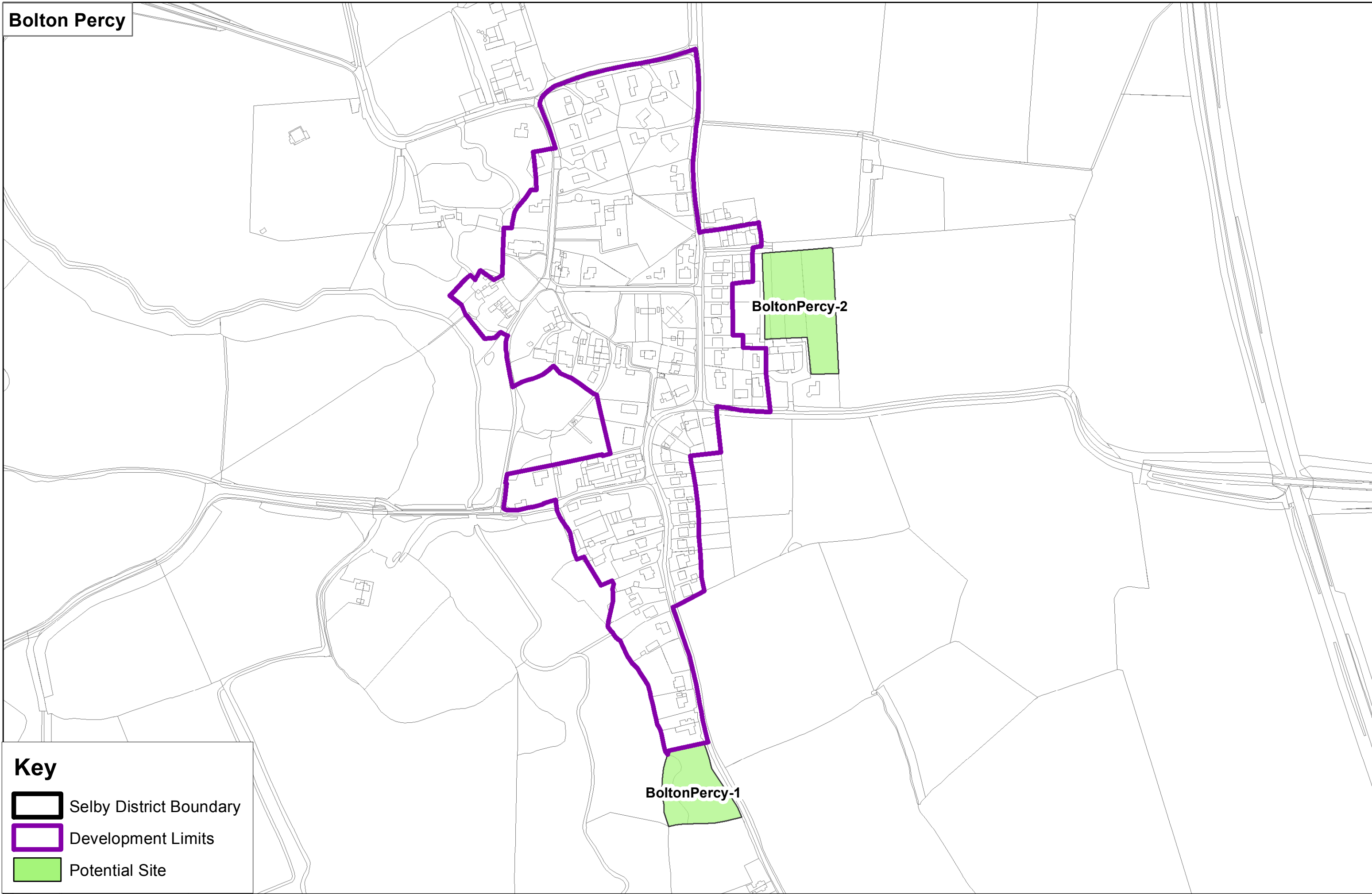


**Key**




-  Selby District Boundary
-  Development Limits
-  Potential Site

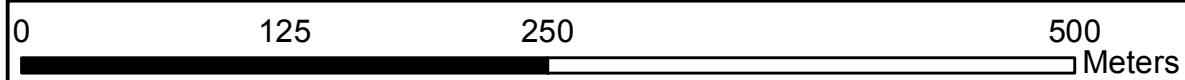


# Bolton Percy

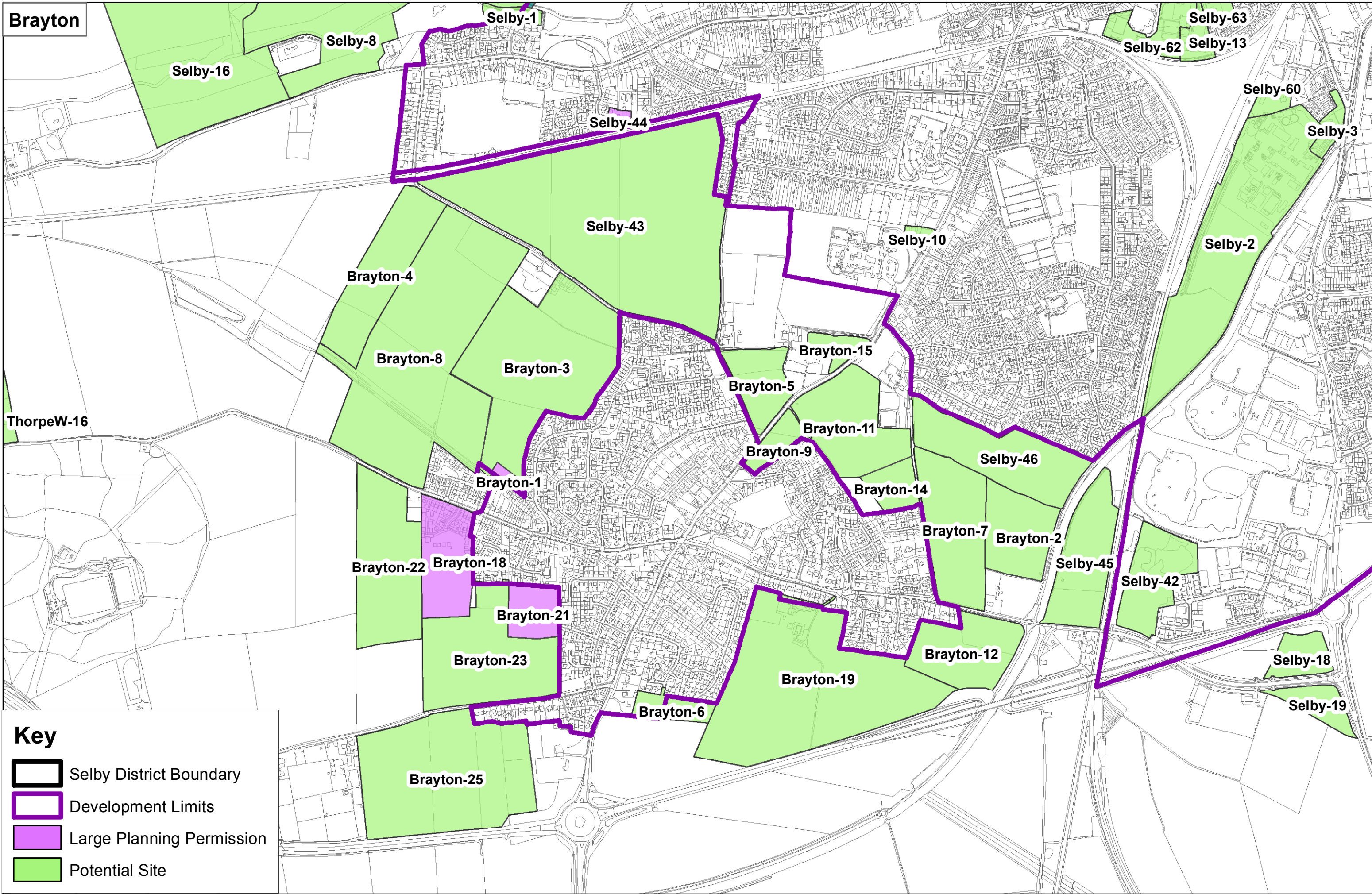


**Key**

-  Selby District Boundary
-  Development Limits
-  Potential Site

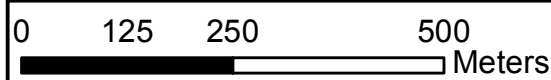






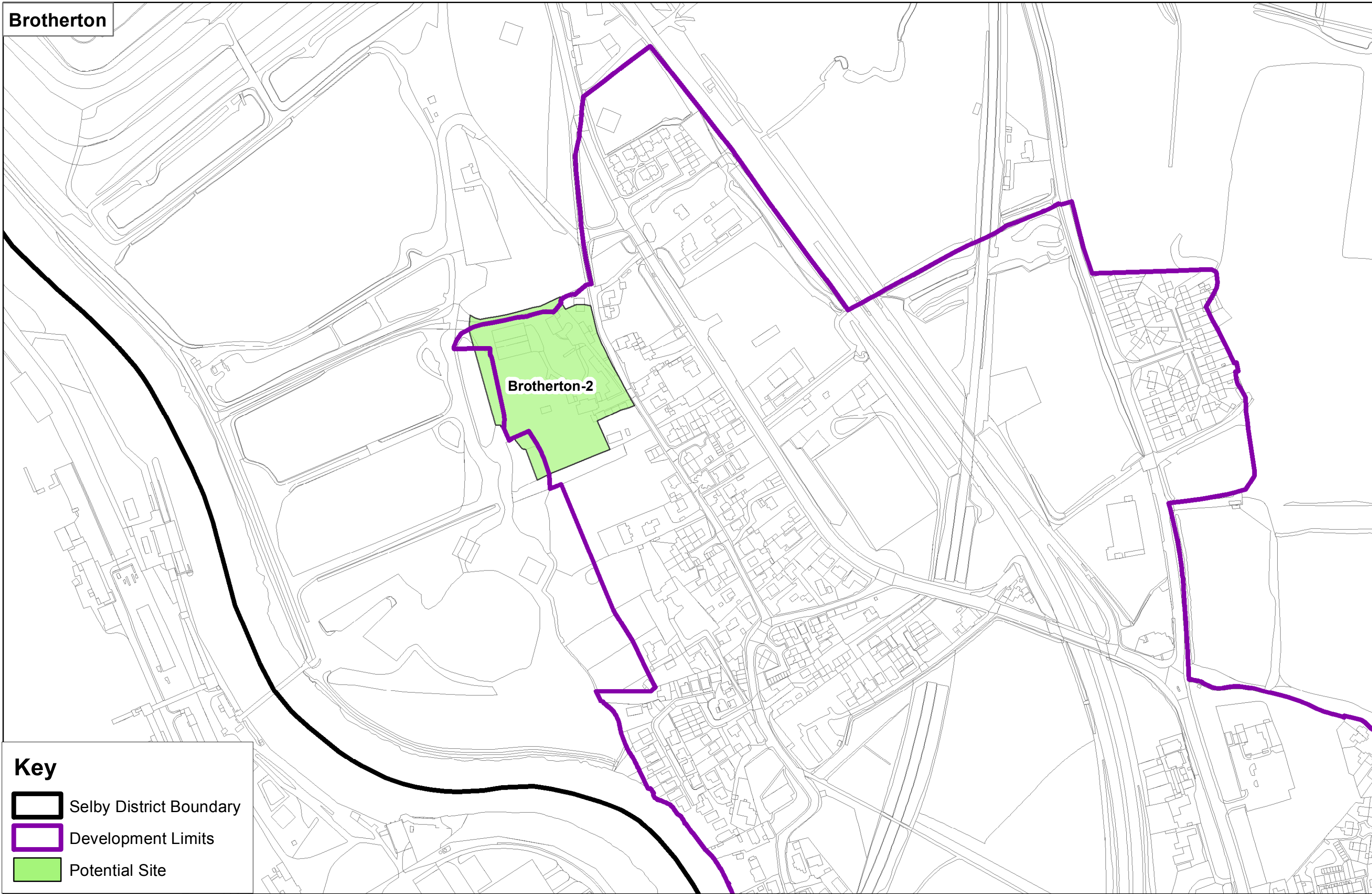
**Key**

- Selby District Boundary
- Development Limits
- Large Planning Permission
- Potential Site






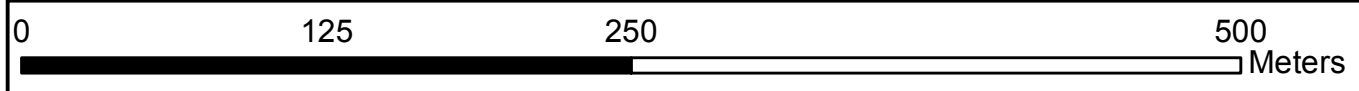


# Brotherton



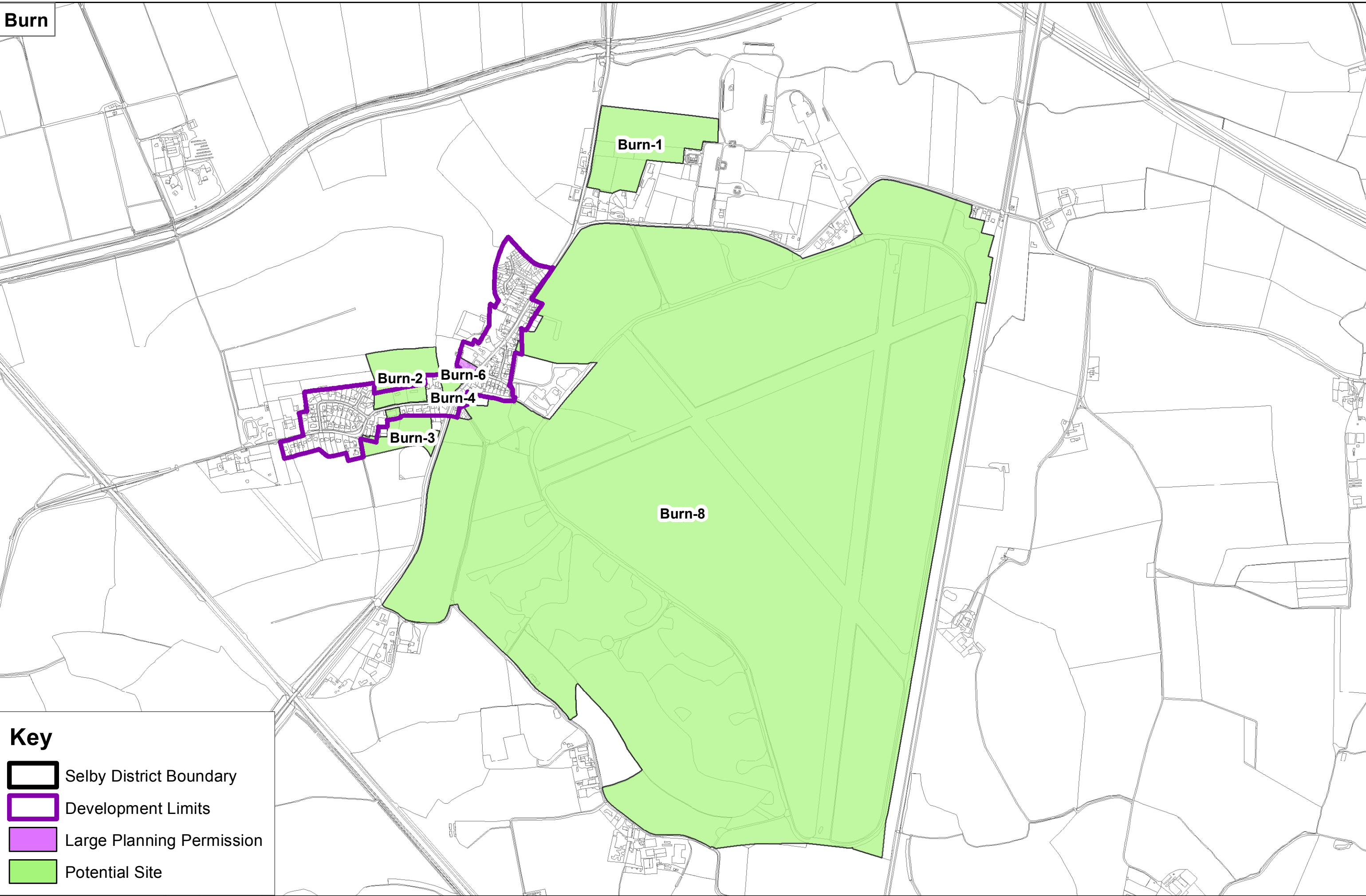
## Key

-  Selby District Boundary
-  Development Limits
-  Potential Site




Reproduced from the Ordnance Survey mapping with the permission of the controller of Her Majesty's Stationary Office.  
©Crown Copyright. Unauthorised reproduction infringes crown copyright and may lead to prosecution or civil proceedings. Selby District Council 100018656

Burn



**Key**

-  Selby District Boundary
-  Development Limits
-  Large Planning Permission
-  Potential Site

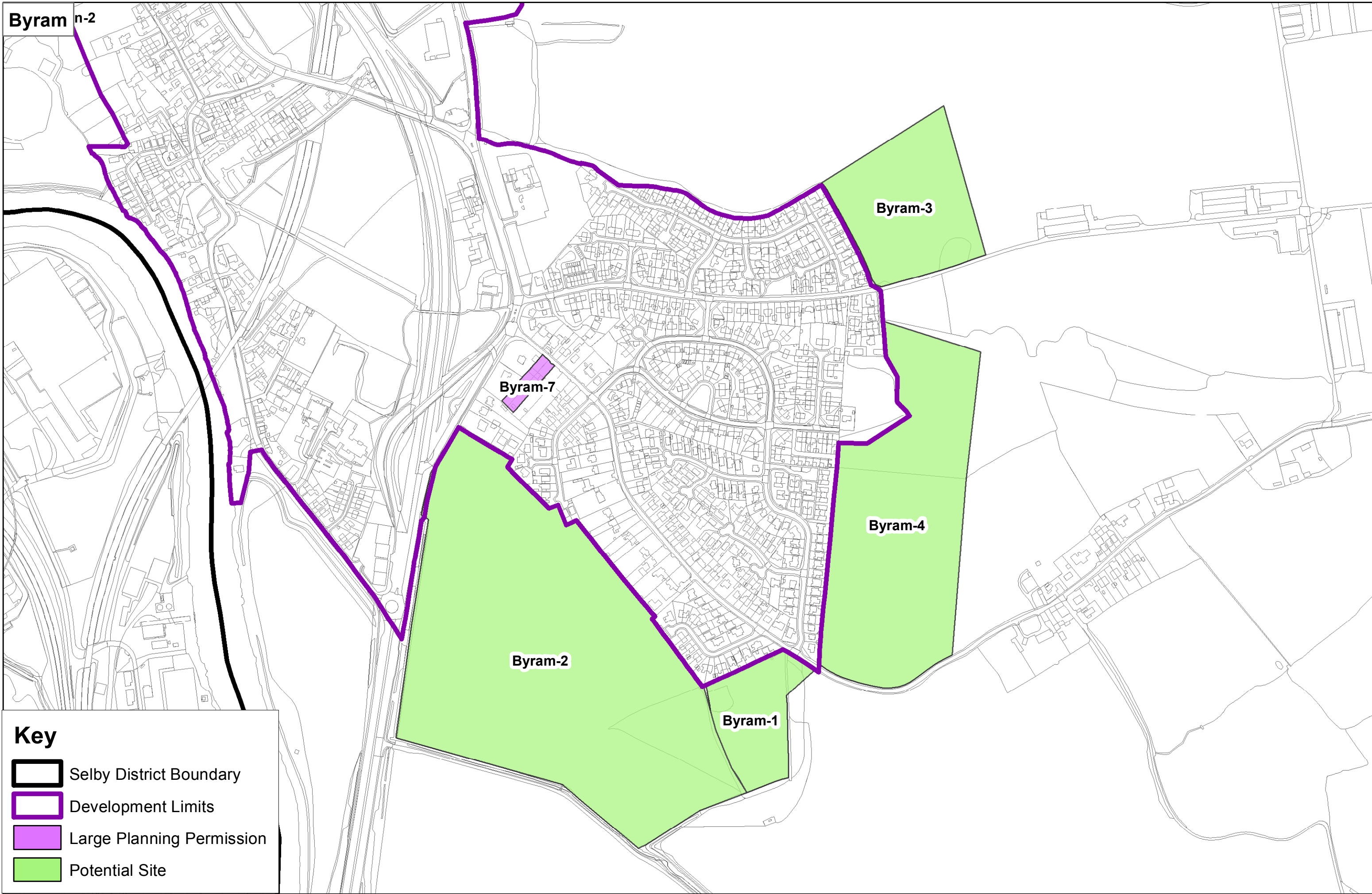


Reproduced from the Ordnance Survey mapping with the permission of the controller of Her Majesty's Stationary Office.  
©Crown Copyright. Unauthorised reproduction infringes crown copyright and may lead to prosecution or civil proceedings. Selby District Council 100018656










Byram n-2



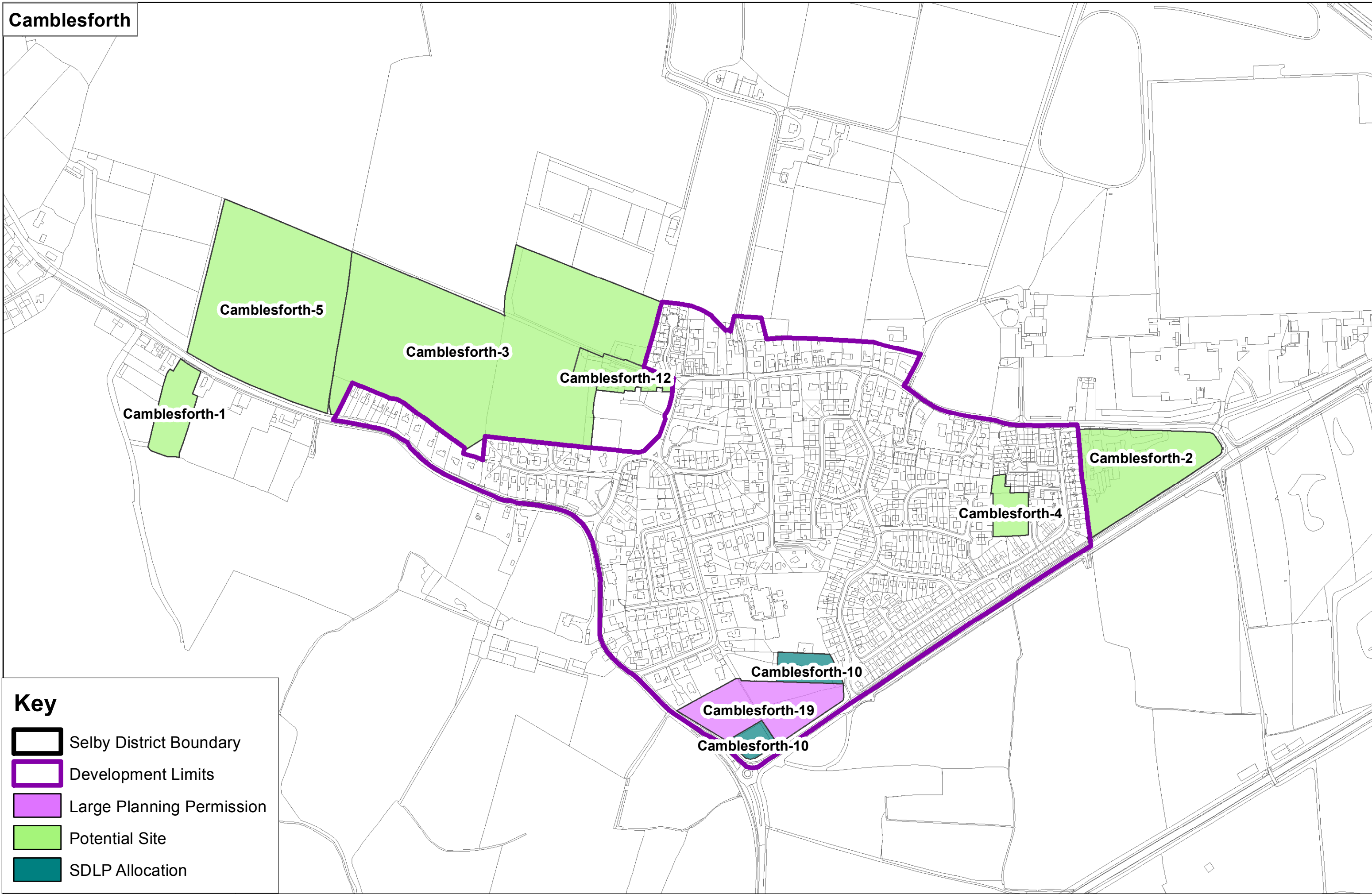
**Key**

-  Selby District Boundary
-  Development Limits
-  Large Planning Permission
-  Potential Site







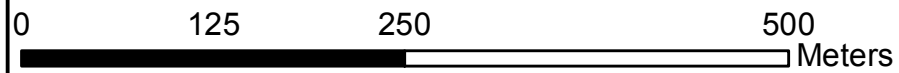


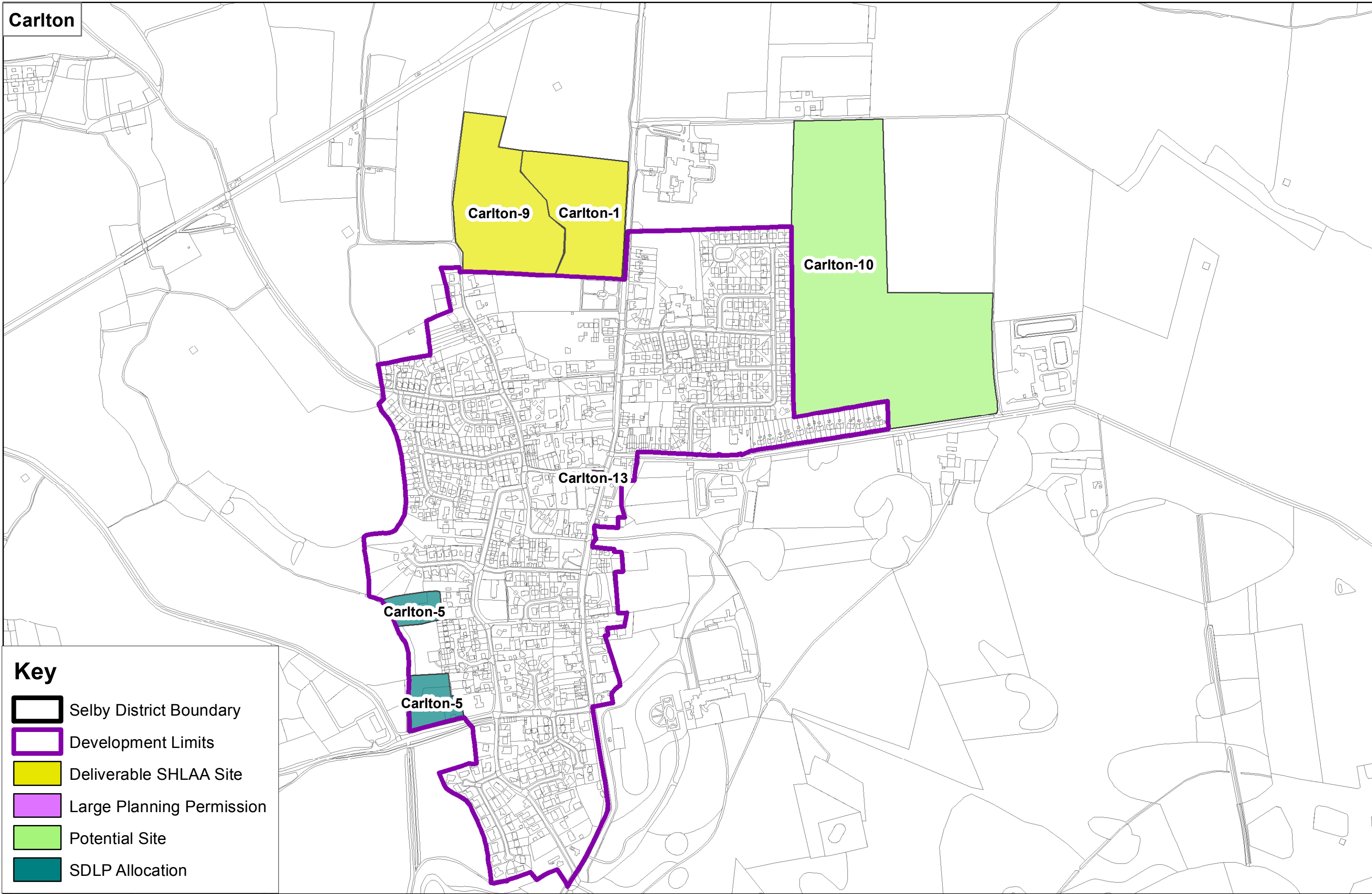
# Camblesforth








## Key


-  Selby District Boundary
-  Development Limits
-  Large Planning Permission
-  Potential Site
-  SDLP Allocation



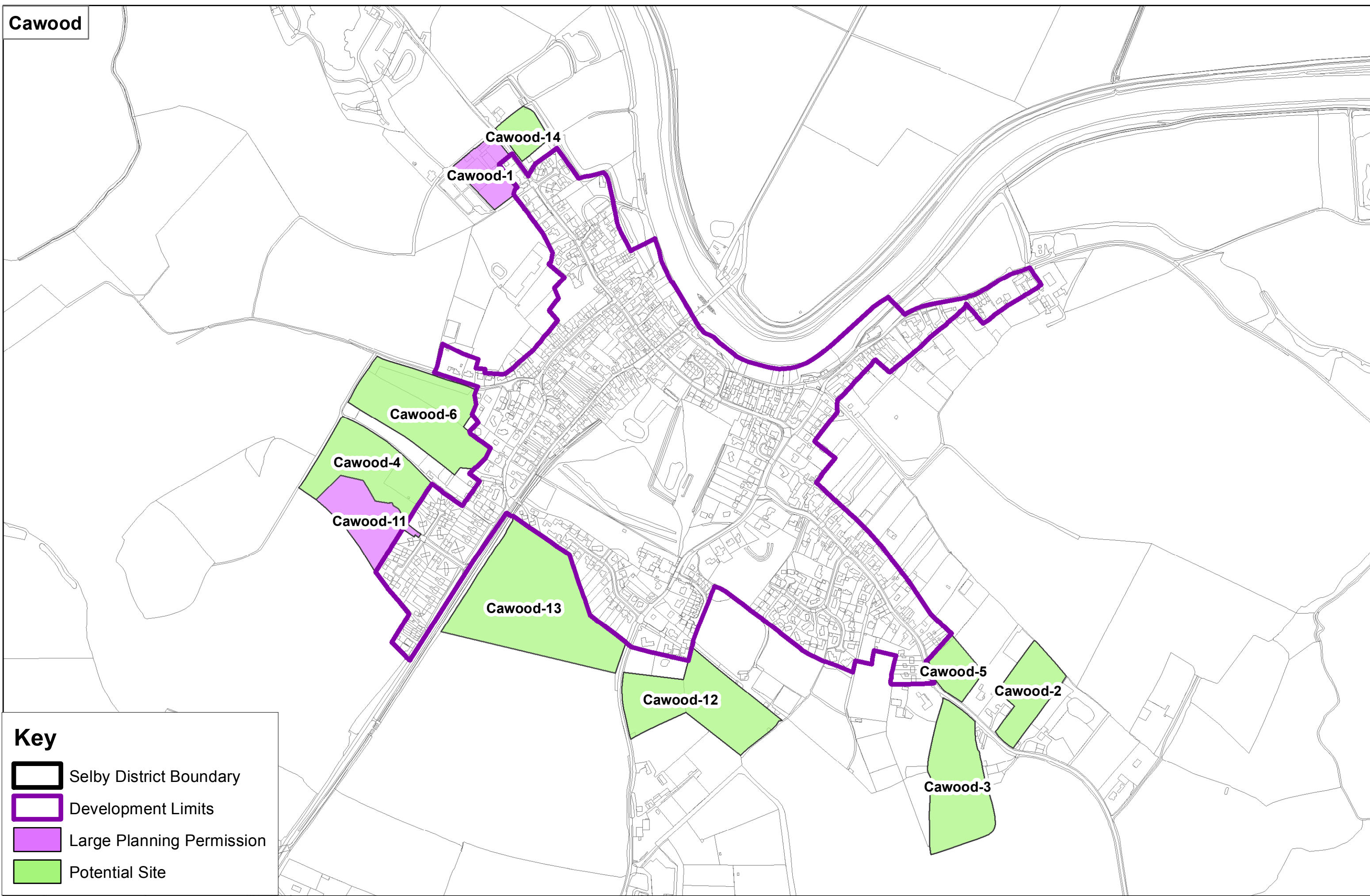


**Key**





-  Selby District Boundary
-  Development Limits
-  Deliverable SHLAA Site
-  Potential Site
-  SDLP Allocation

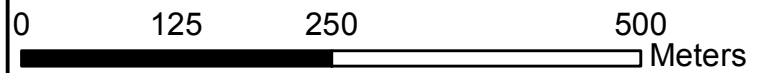






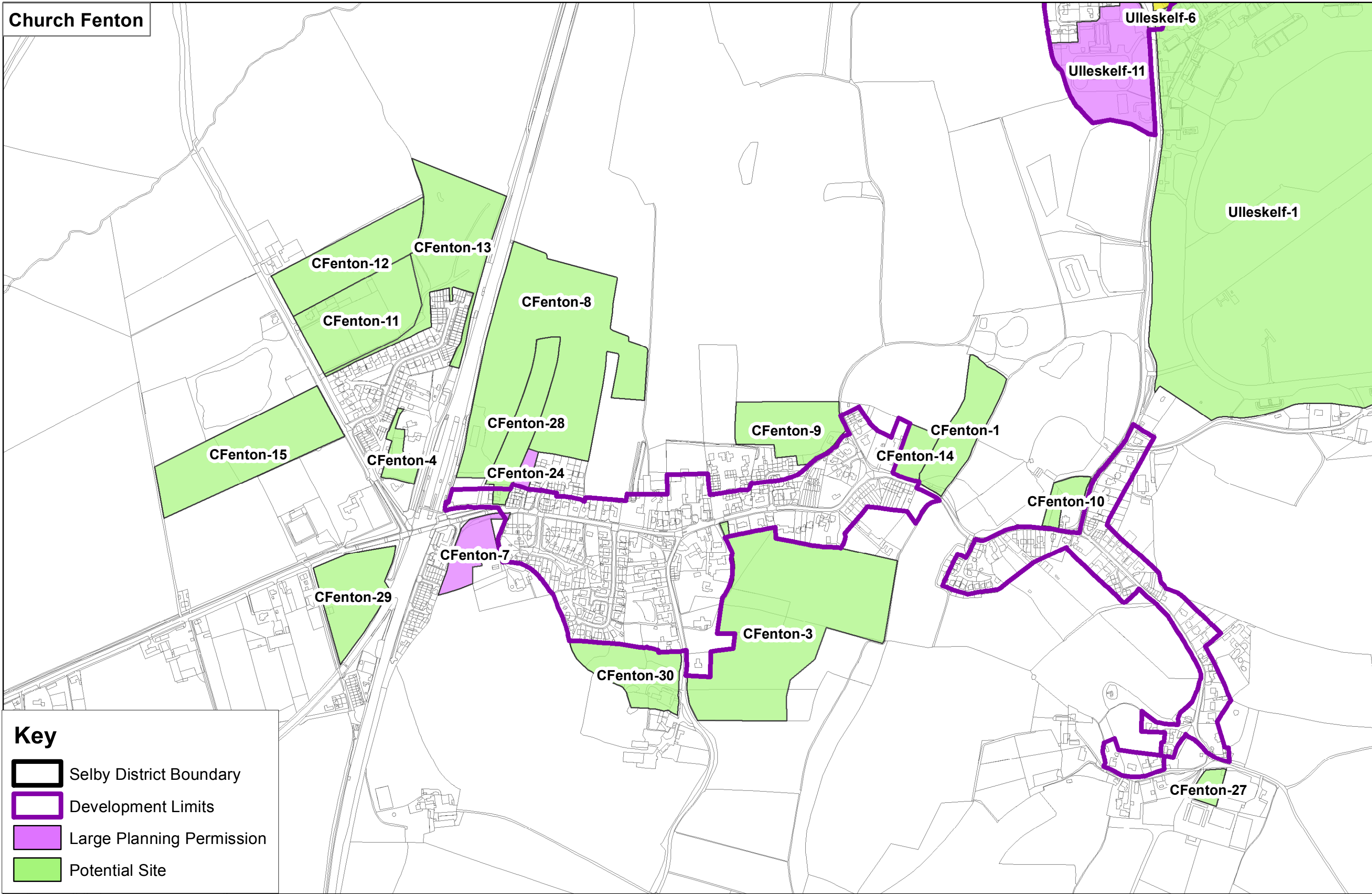
**Key**

-  Selby District Boundary
-  Development Limits
-  Large Planning Permission
-  Potential Site







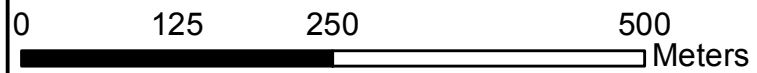


# Church Fenton

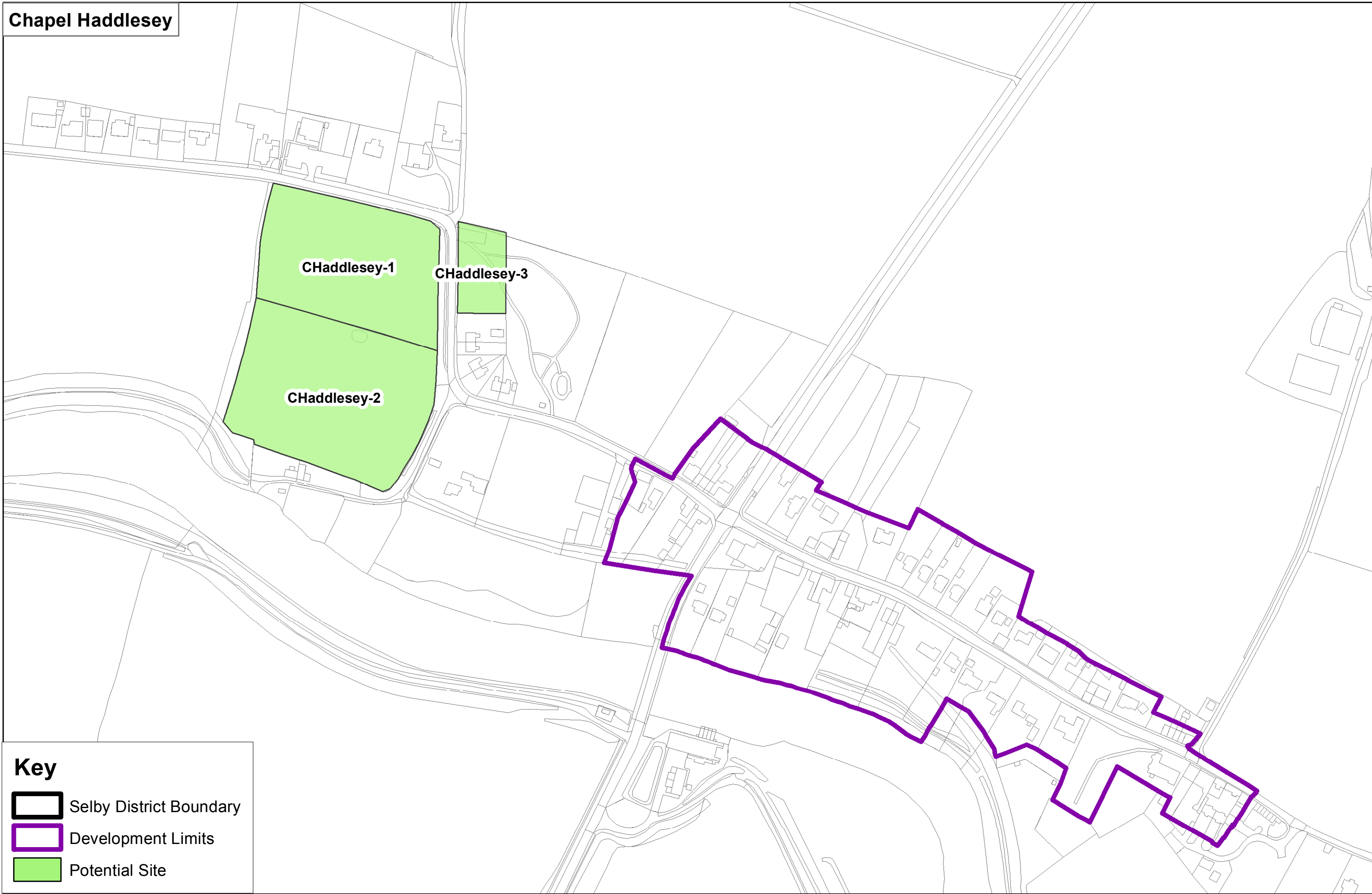


## Key




-  Selby District Boundary
-  Development Limits
-  Large Planning Permission
-  Potential Site

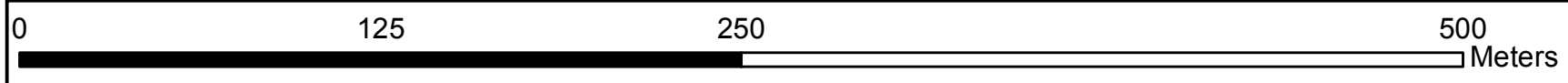


# Chapel Haddlesey



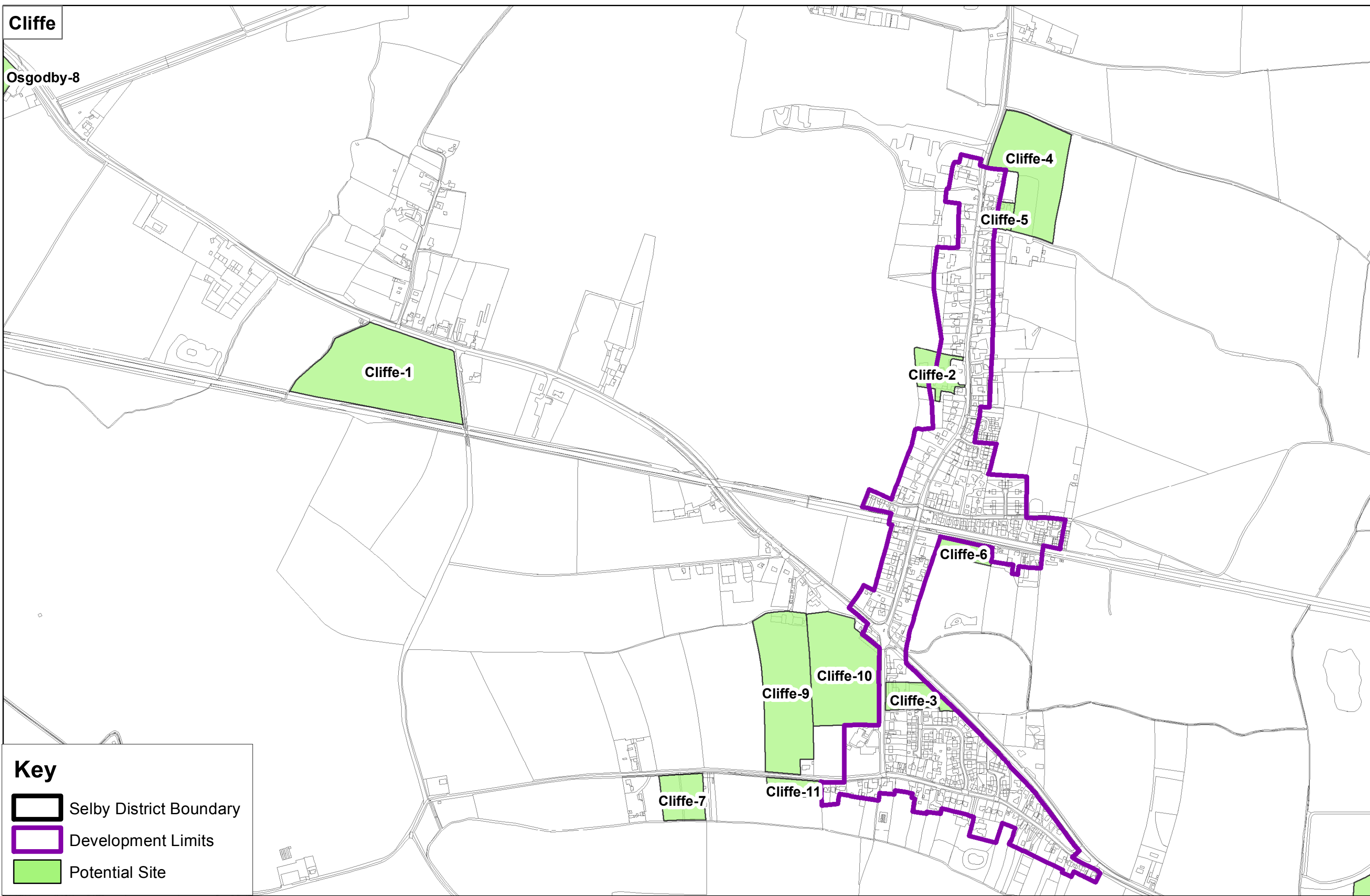
**Key**

-  Selby District Boundary
-  Development Limits
-  Potential Site






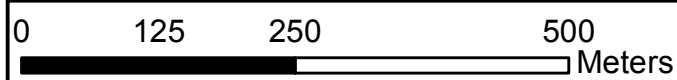
# Cliffe

Osgodby-8

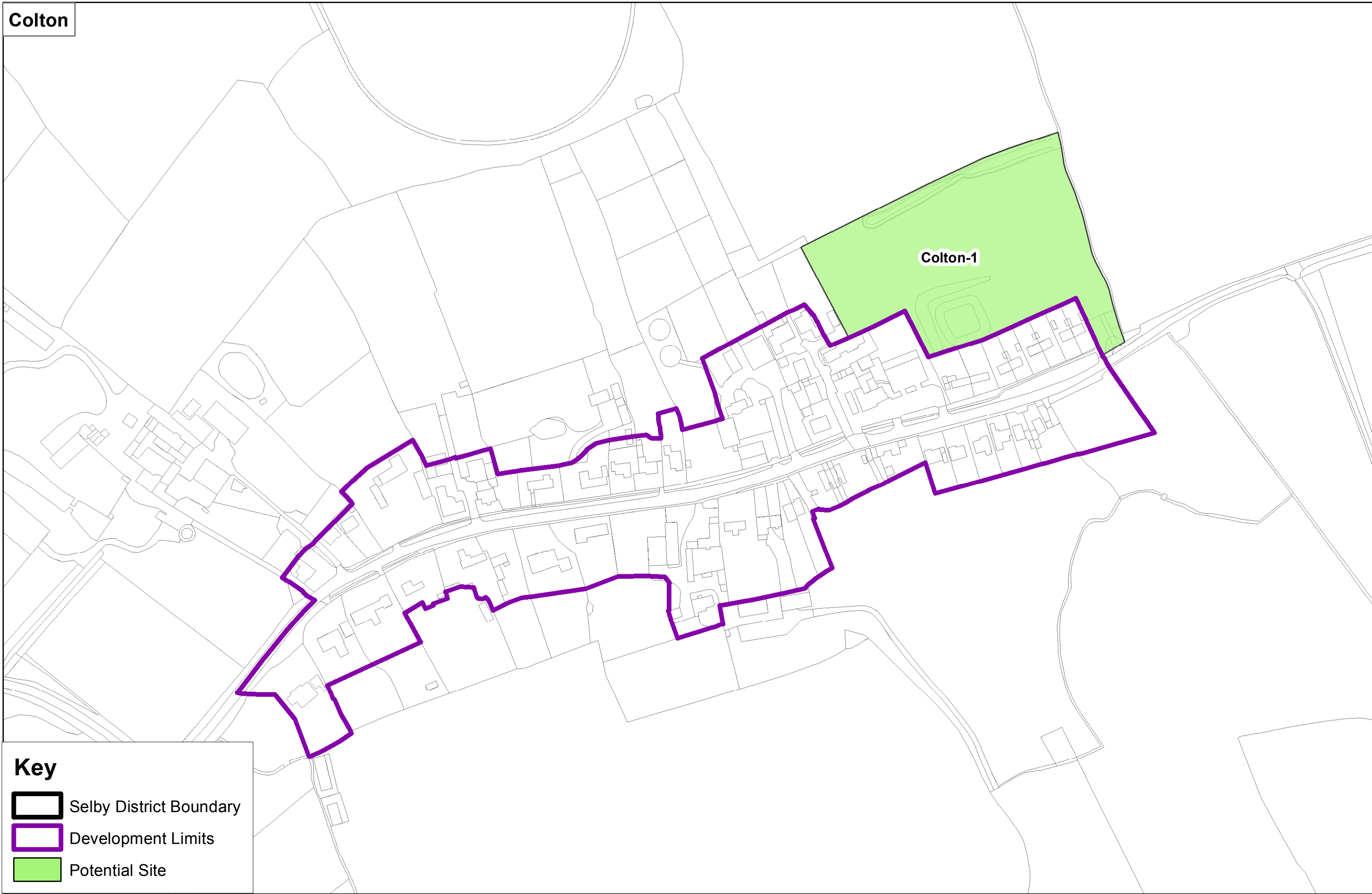


**Key**




-  Selby District Boundary
-  Development Limits
-  Potential Site

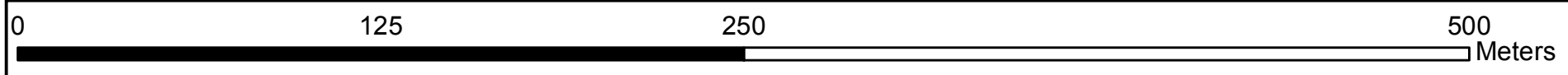


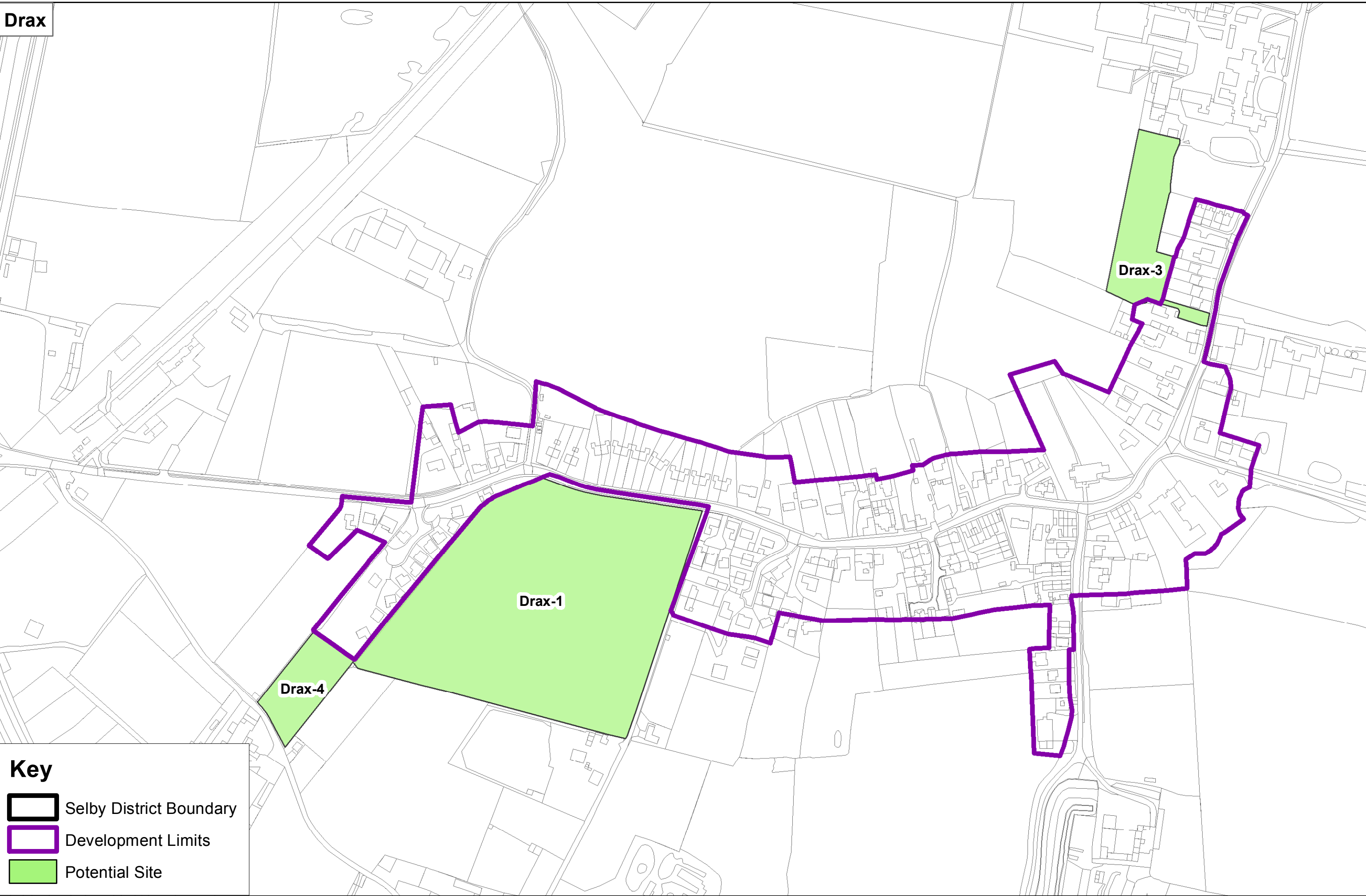




**Key**

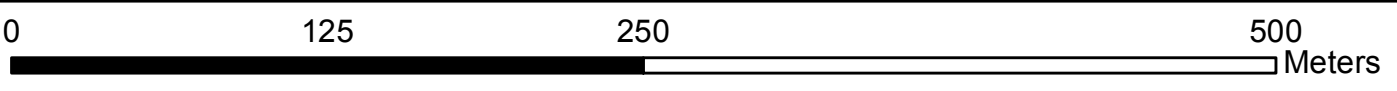
-  Selby District Boundary
-  Development Limits
-  Potential Site





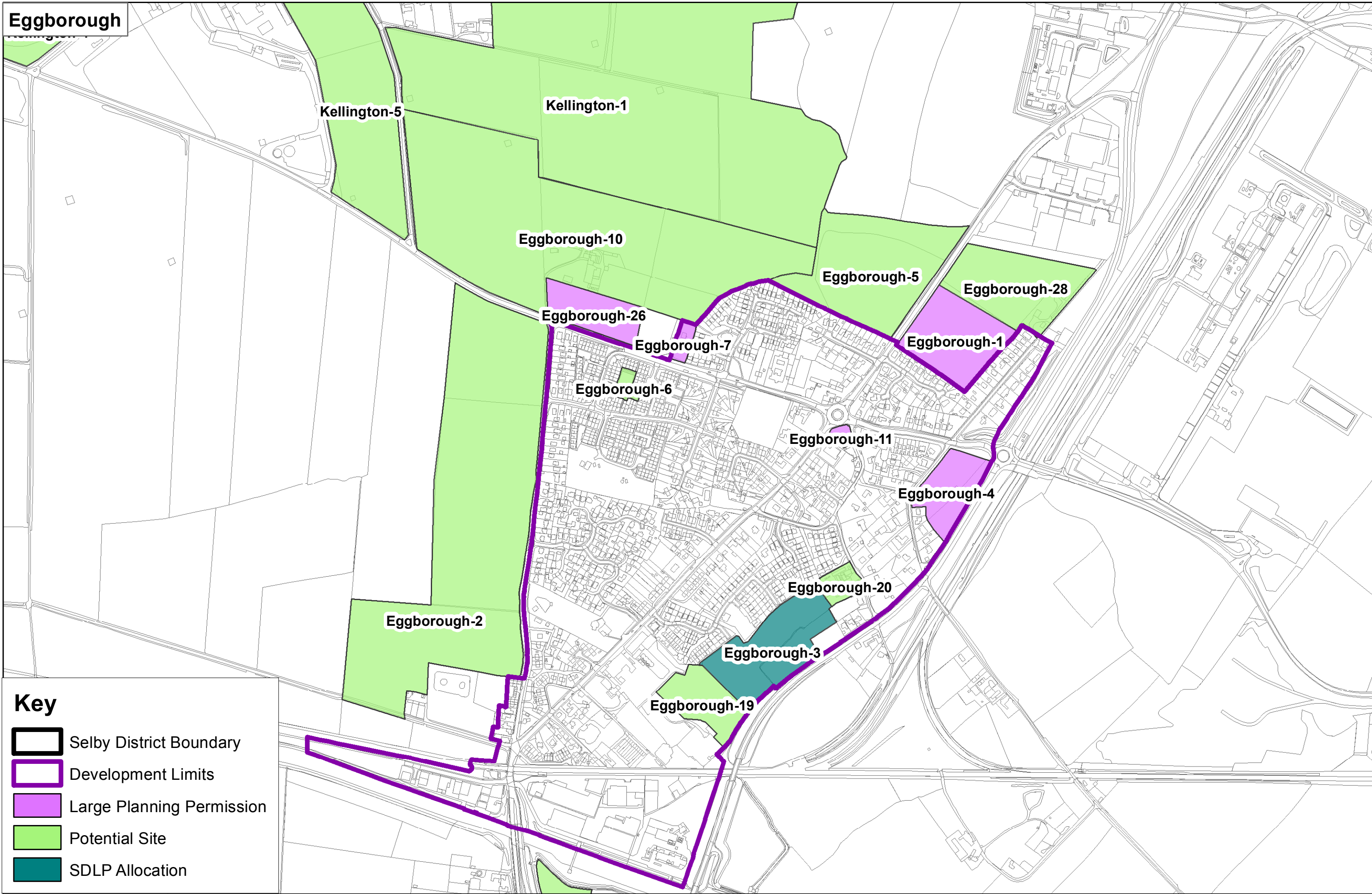
**Key**

-  Selby District Boundary
-  Development Limits
-  Potential Site










# Eggborough



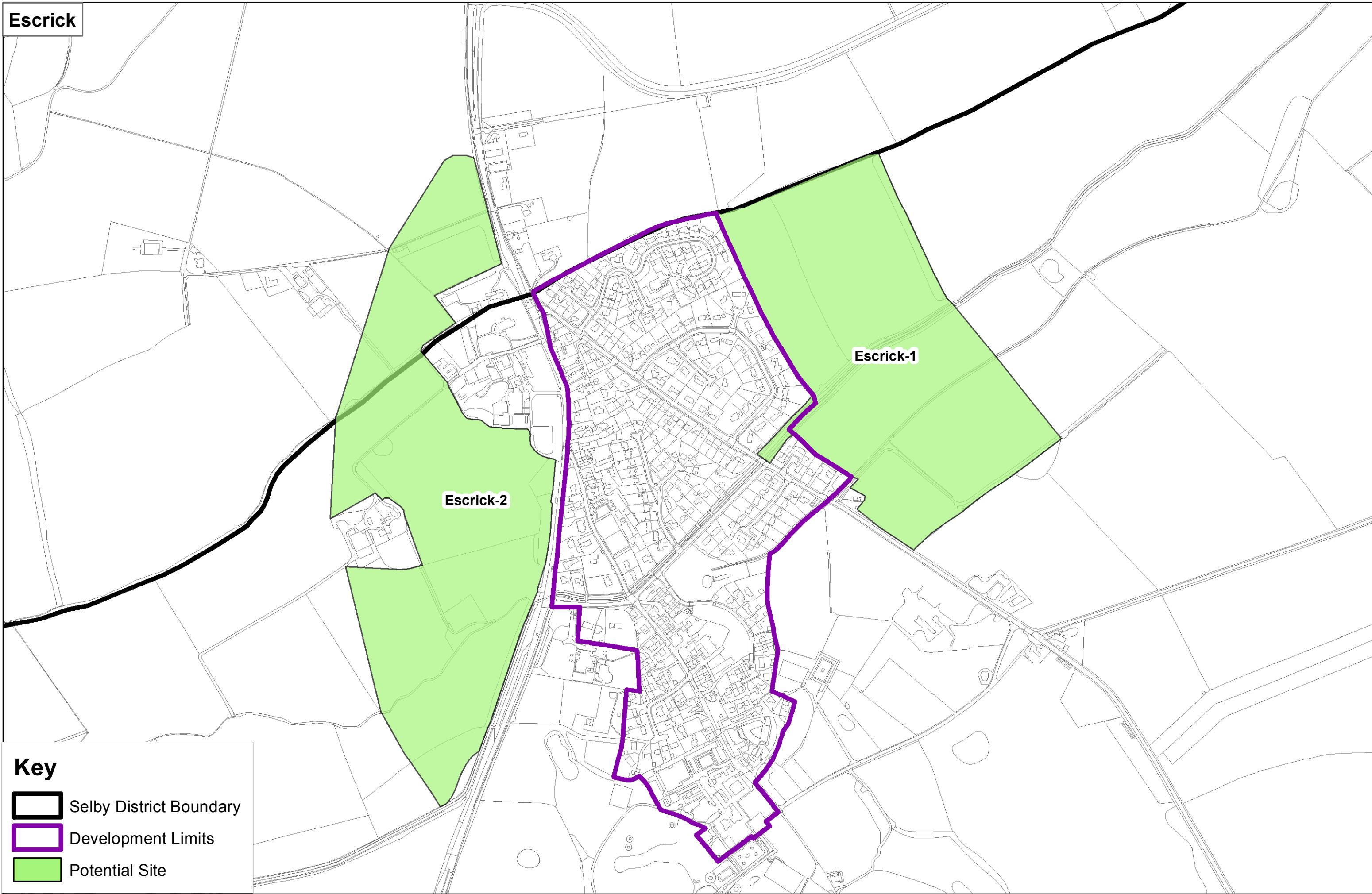
## Key

-  Selby District Boundary
-  Development Limits
-  Large Planning Permission
-  Potential Site
-  SDLP Allocation









# Escrick

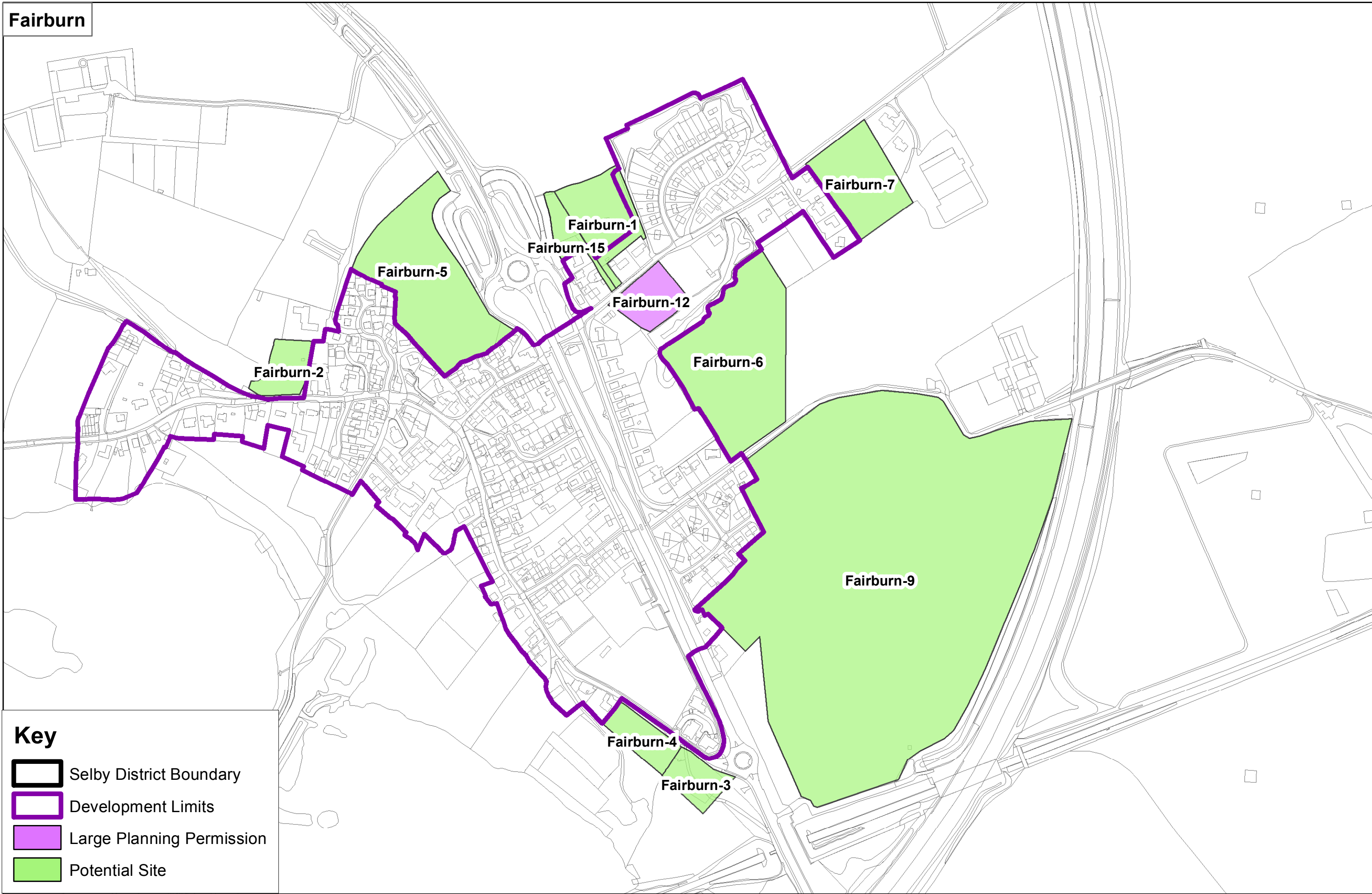


**Key**





-  Selby District Boundary
-  Development Limits
-  Potential Site




# Fairburn



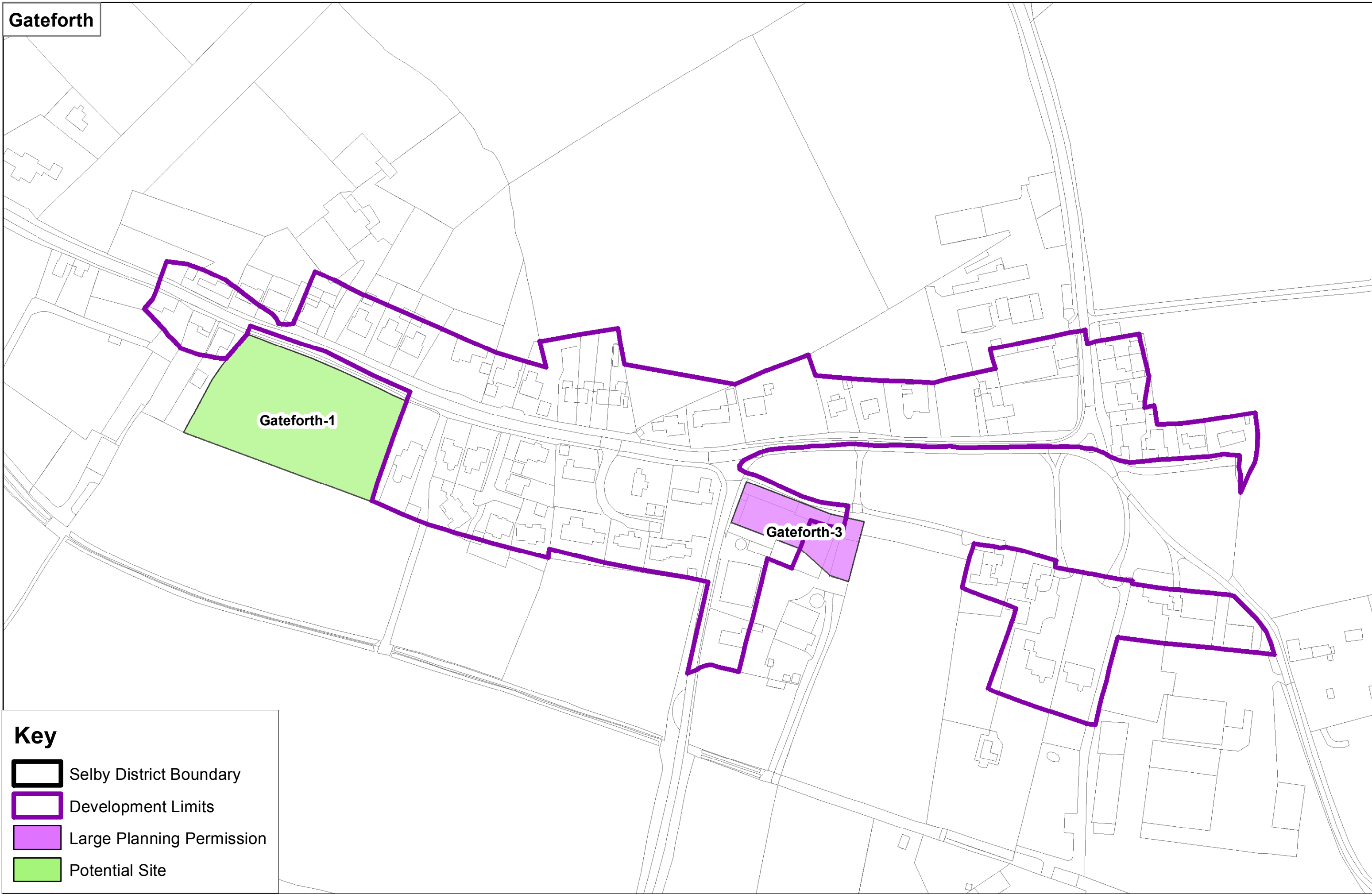
## Key

-  Selby District Boundary
-  Development Limits
-  Large Planning Permission
-  Potential Site







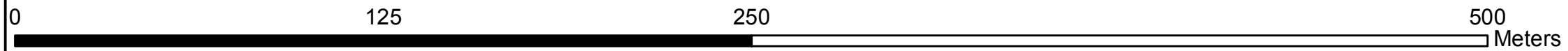


# Gateforth

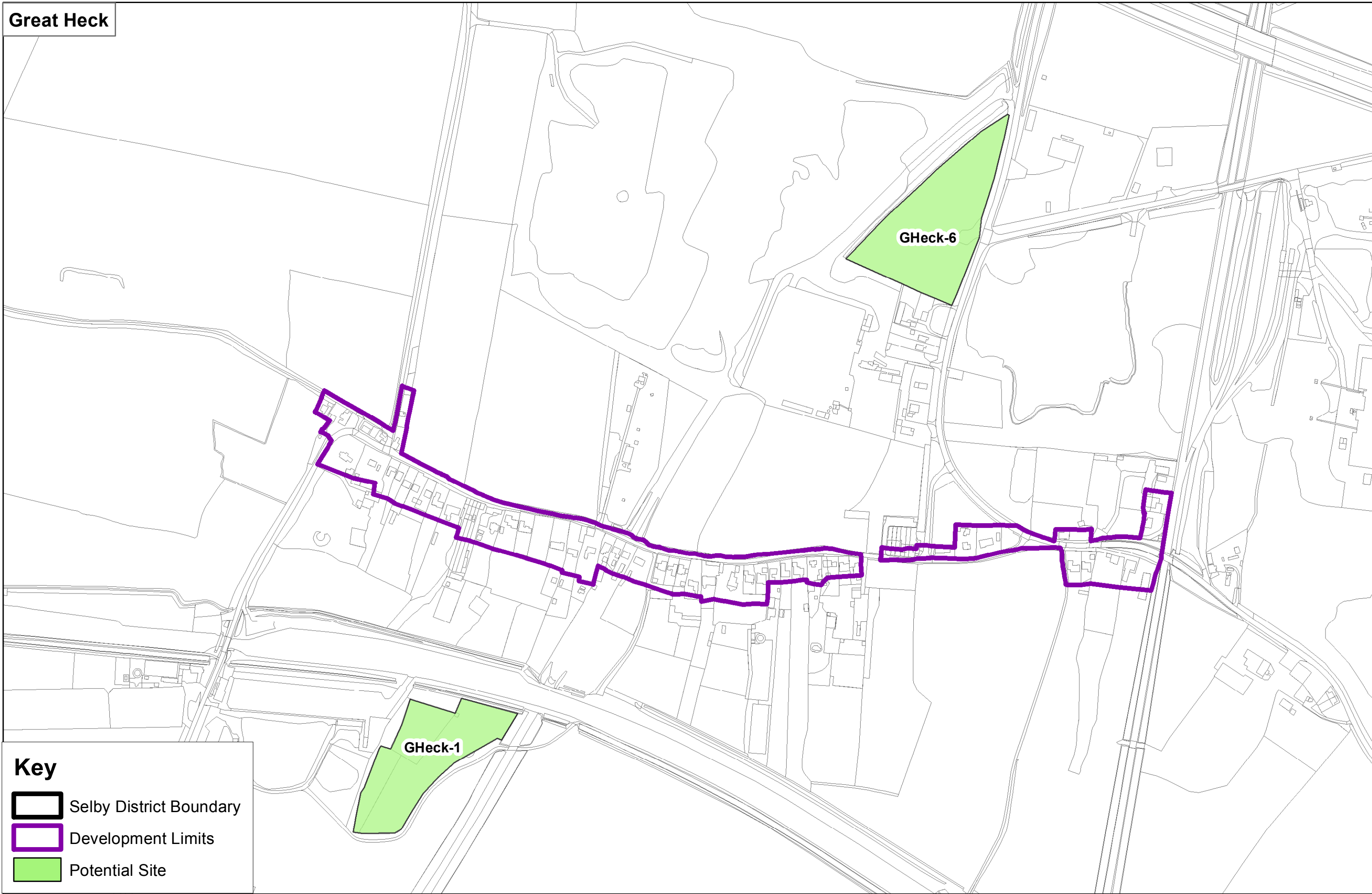


## Key




-  Selby District Boundary
-  Development Limits
-  Large Planning Permission
-  Potential Site




# Great Heck

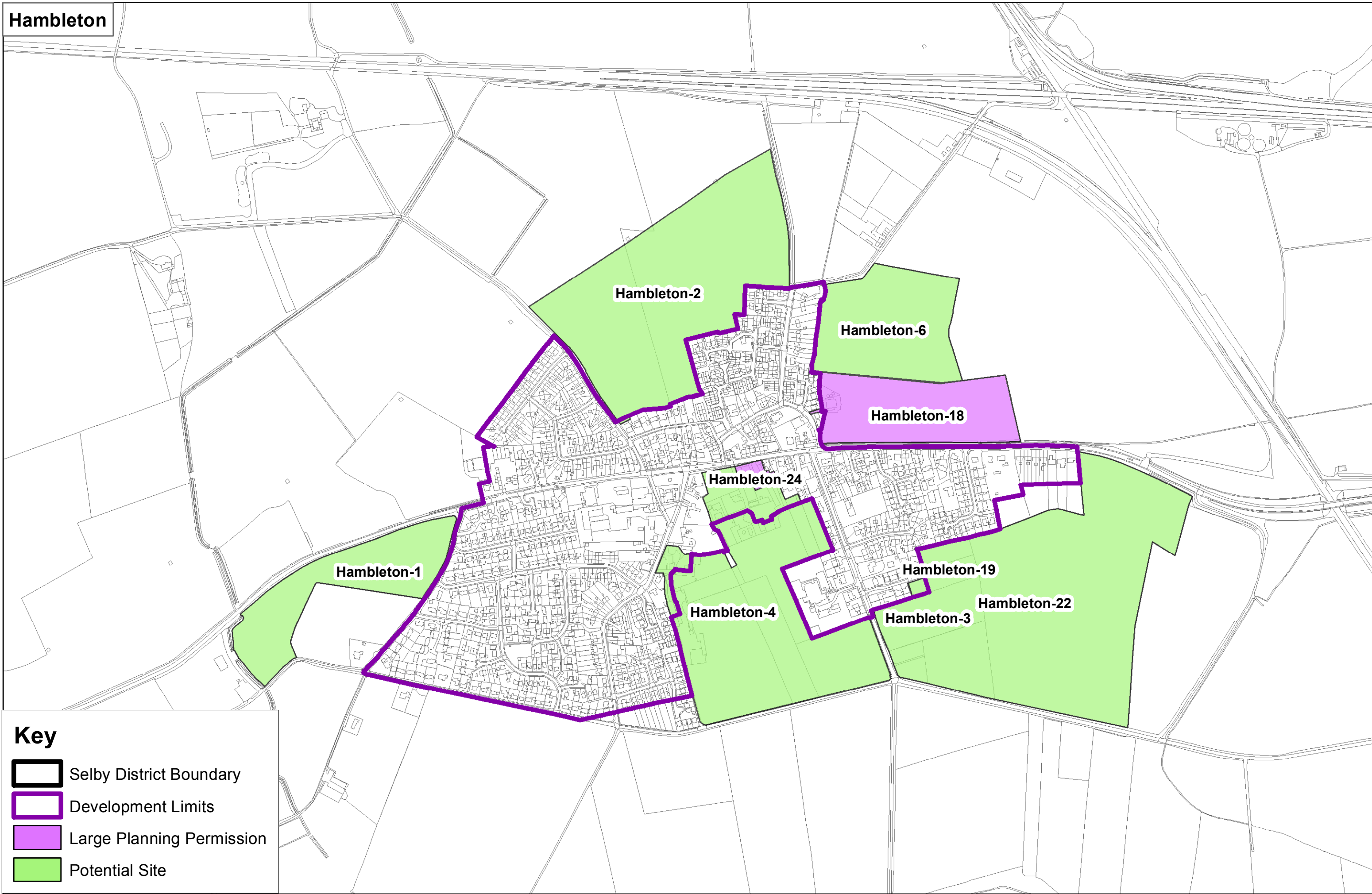


## Key





-  Selby District Boundary
-  Development Limits
-  Potential Site

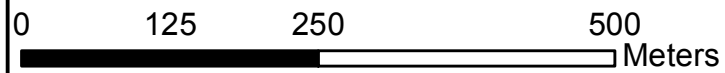




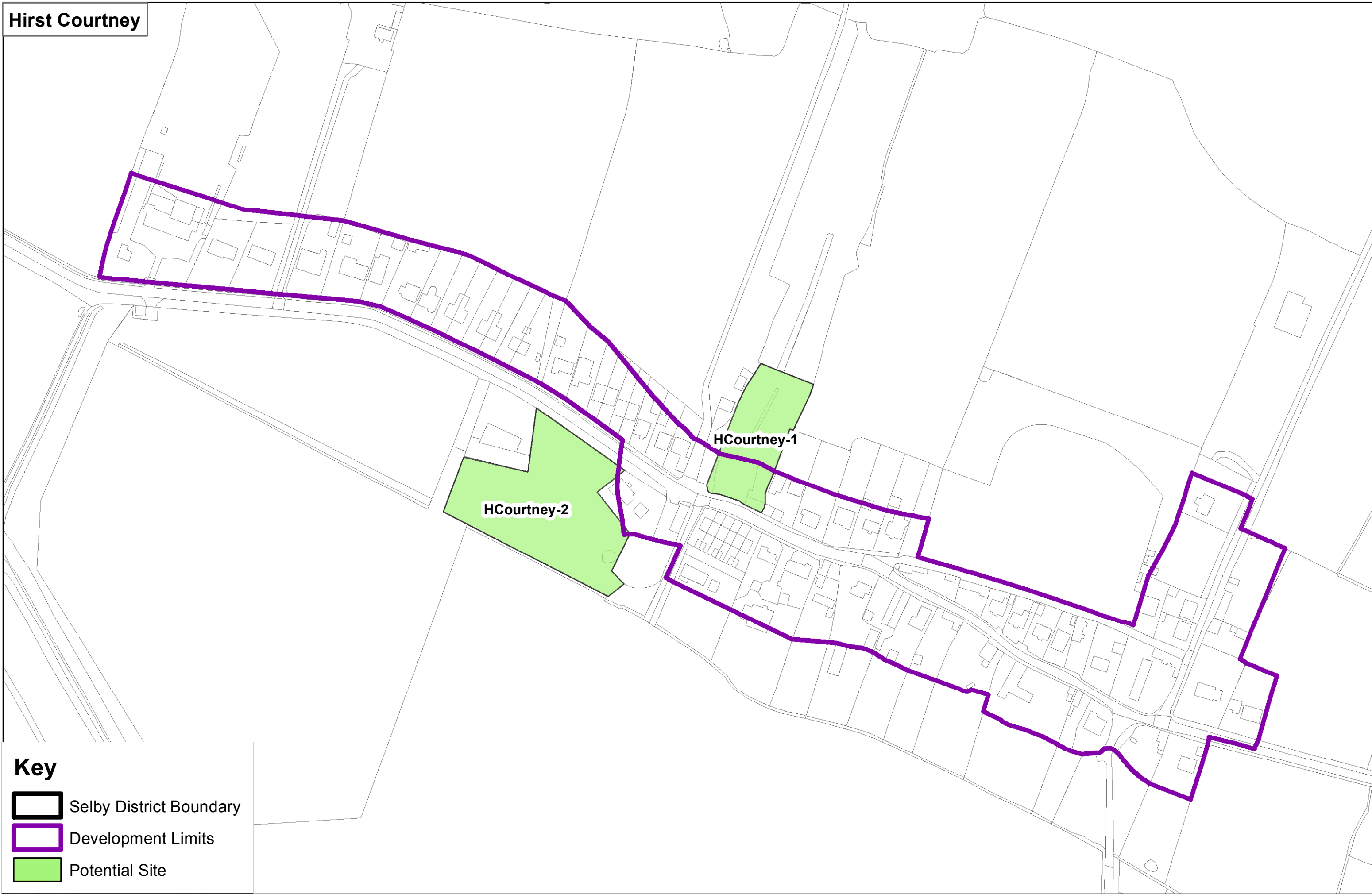


**Key**




-  Selby District Boundary
-  Development Limits
-  Large Planning Permission
-  Potential Site

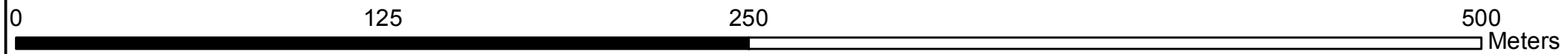


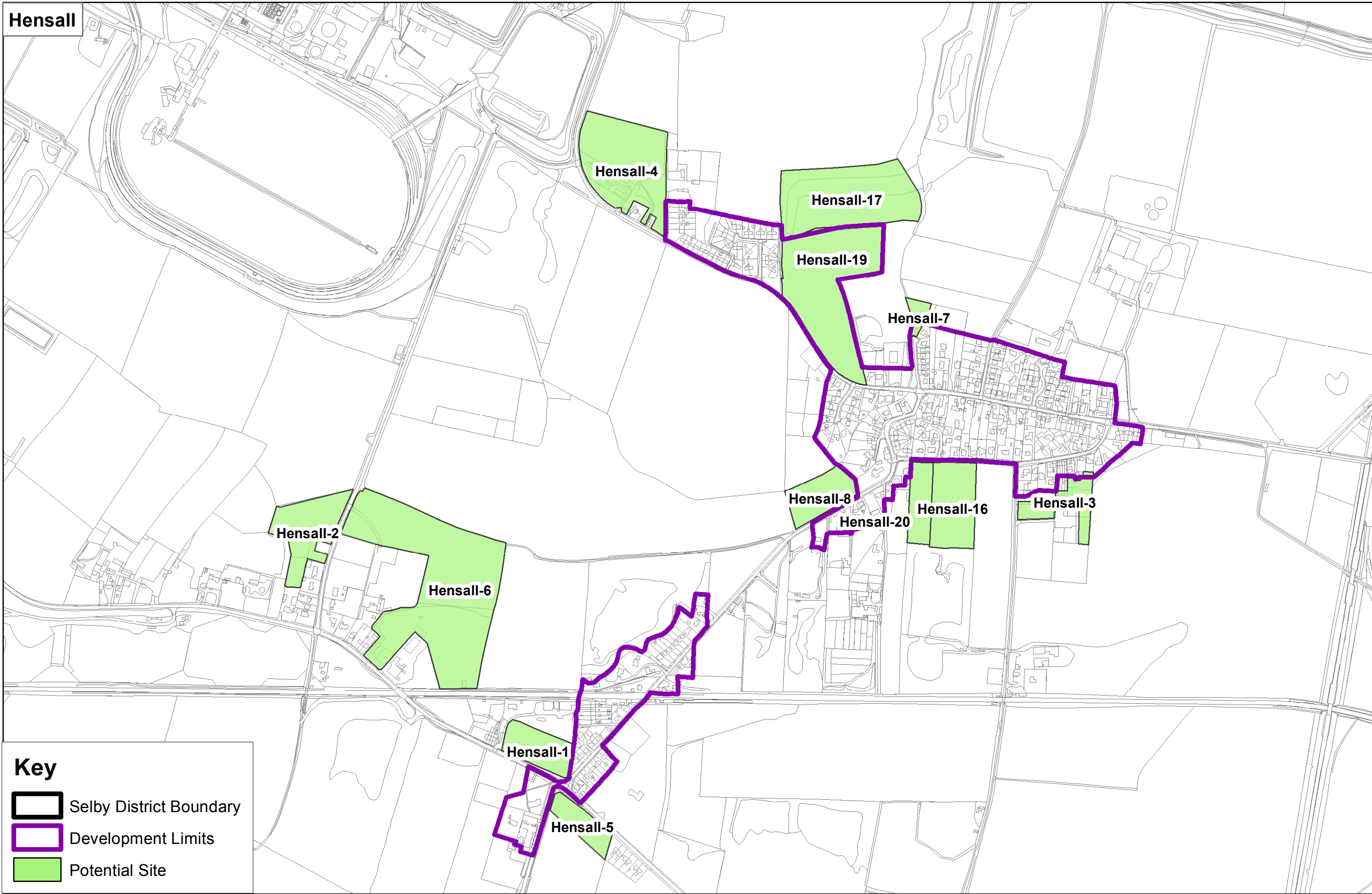
# Hirst Courtney






## Key


-  Selby District Boundary
-  Development Limits
-  Potential Site





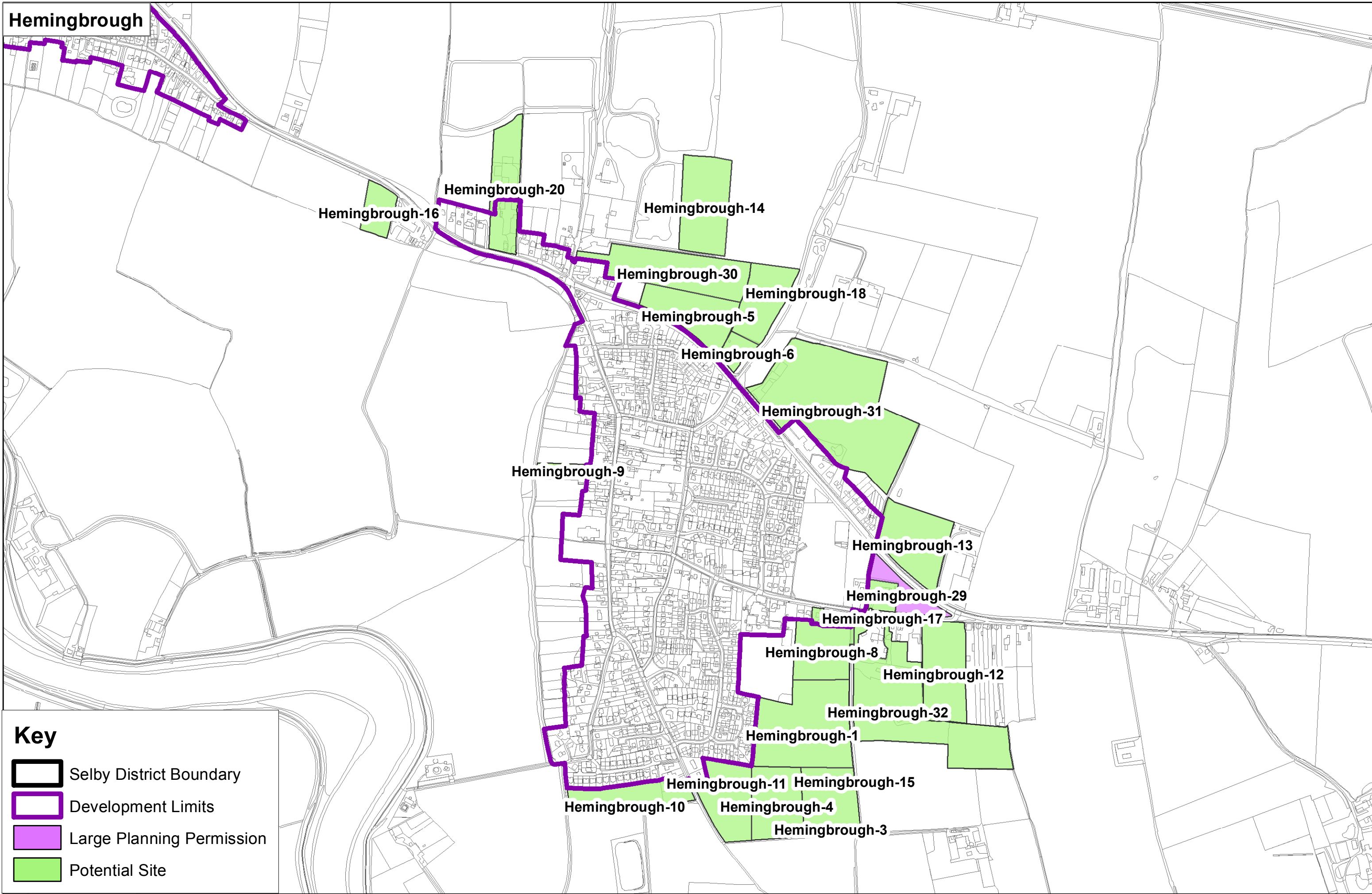
**Key**

-  Selby District Boundary
-  Development Limits
-  Potential Site










# Hemingbrough

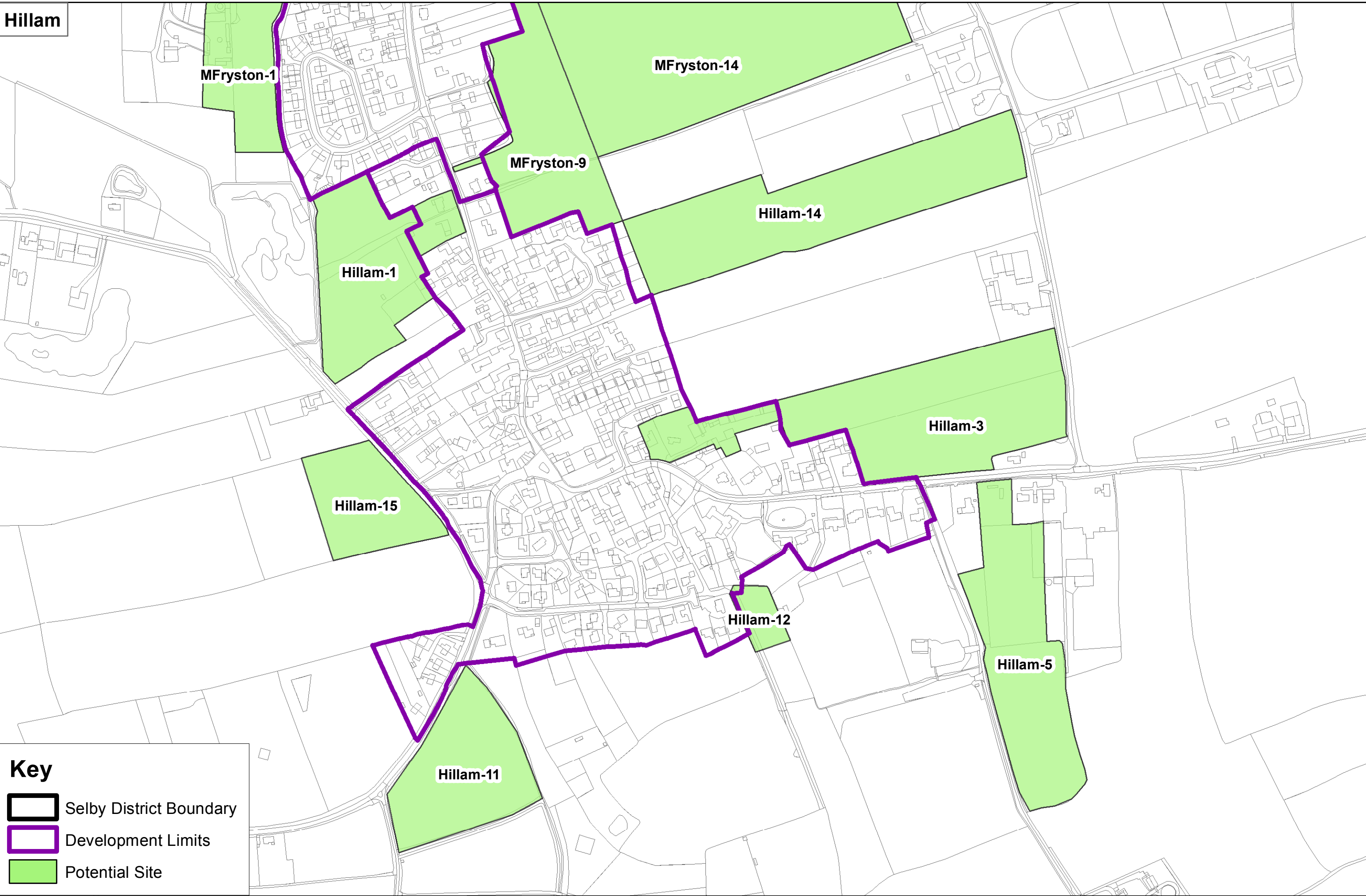


## Key

-  Selby District Boundary
-  Development Limits
-  Large Planning Permission
-  Potential Site




Hillam



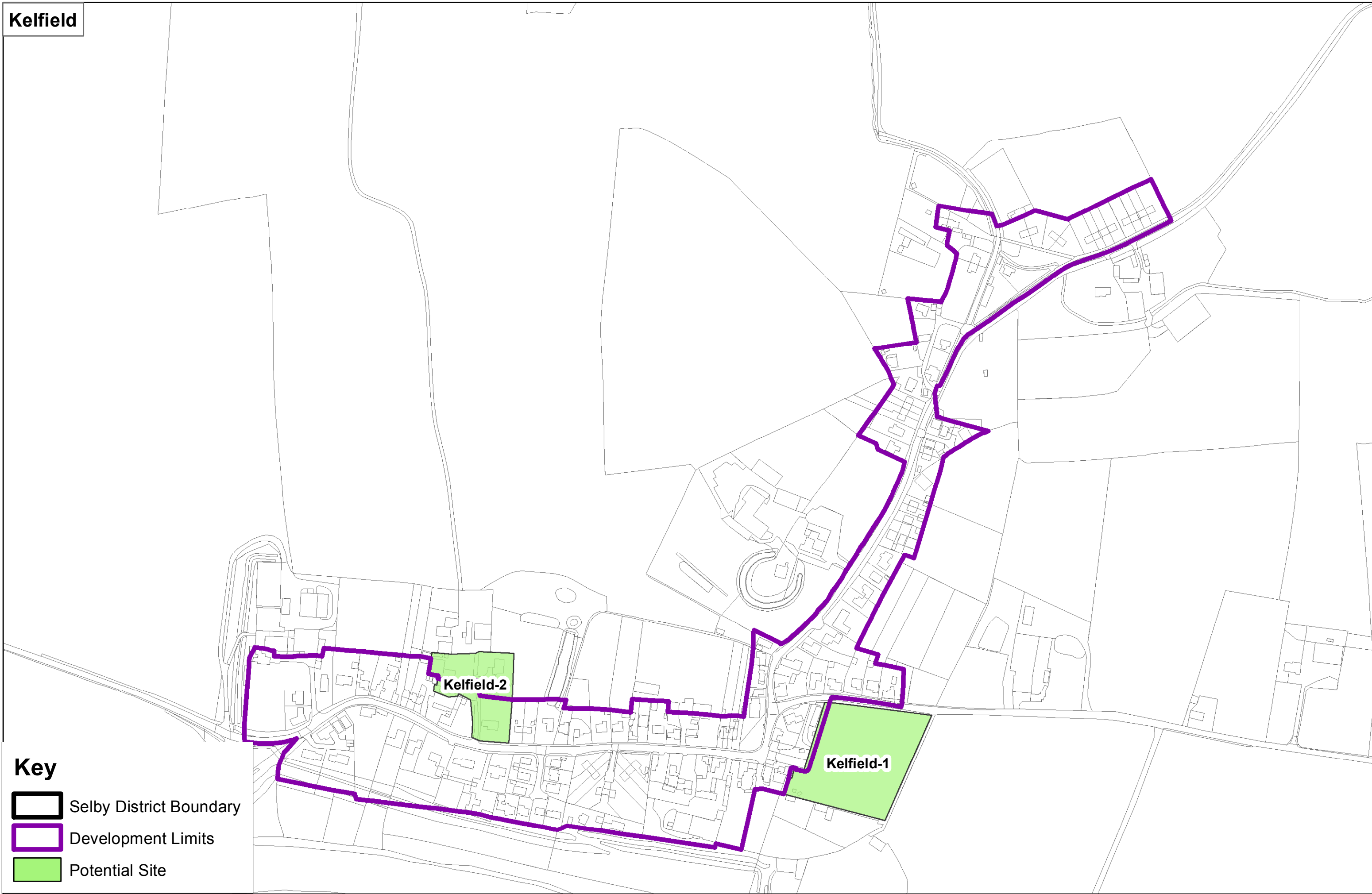
**Key**

-  Selby District Boundary
-  Development Limits
-  Potential Site






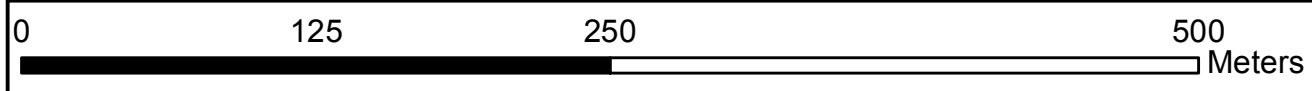


# Kelfield

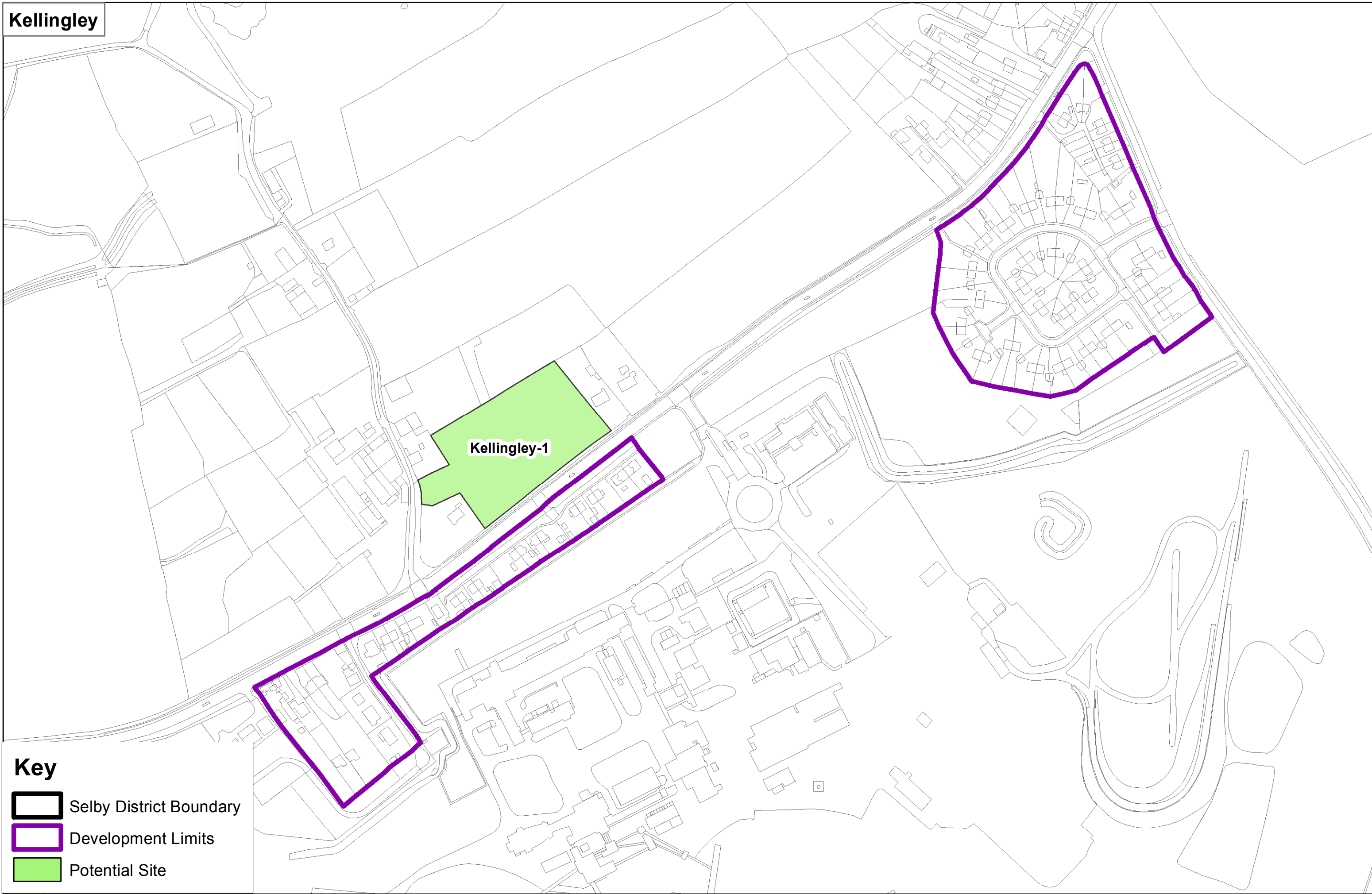


## Key




-  Selby District Boundary
-  Development Limits
-  Potential Site




# Kellingley



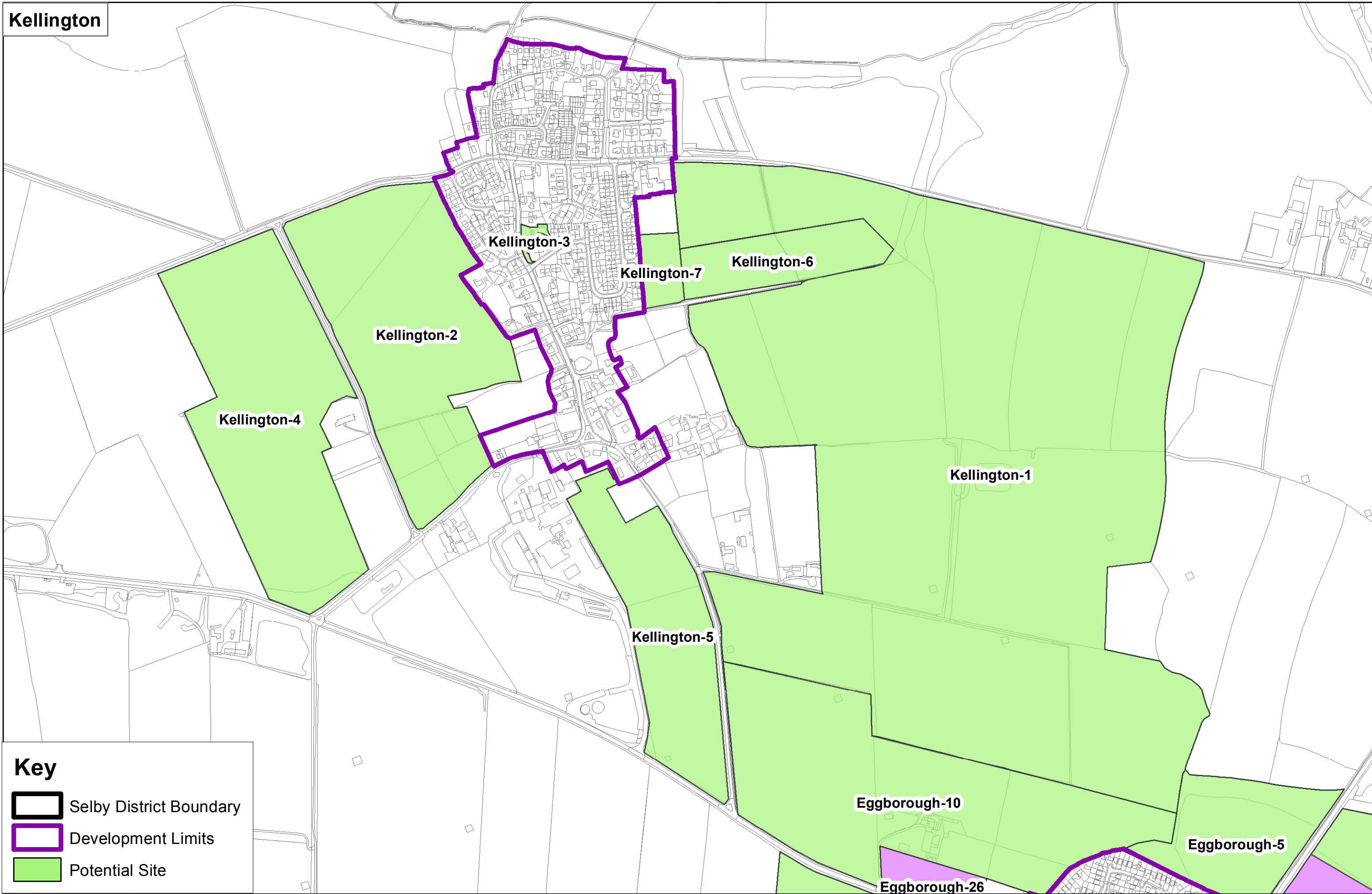
## Key

-  Selby District Boundary
-  Development Limits
-  Potential Site









# Kellington

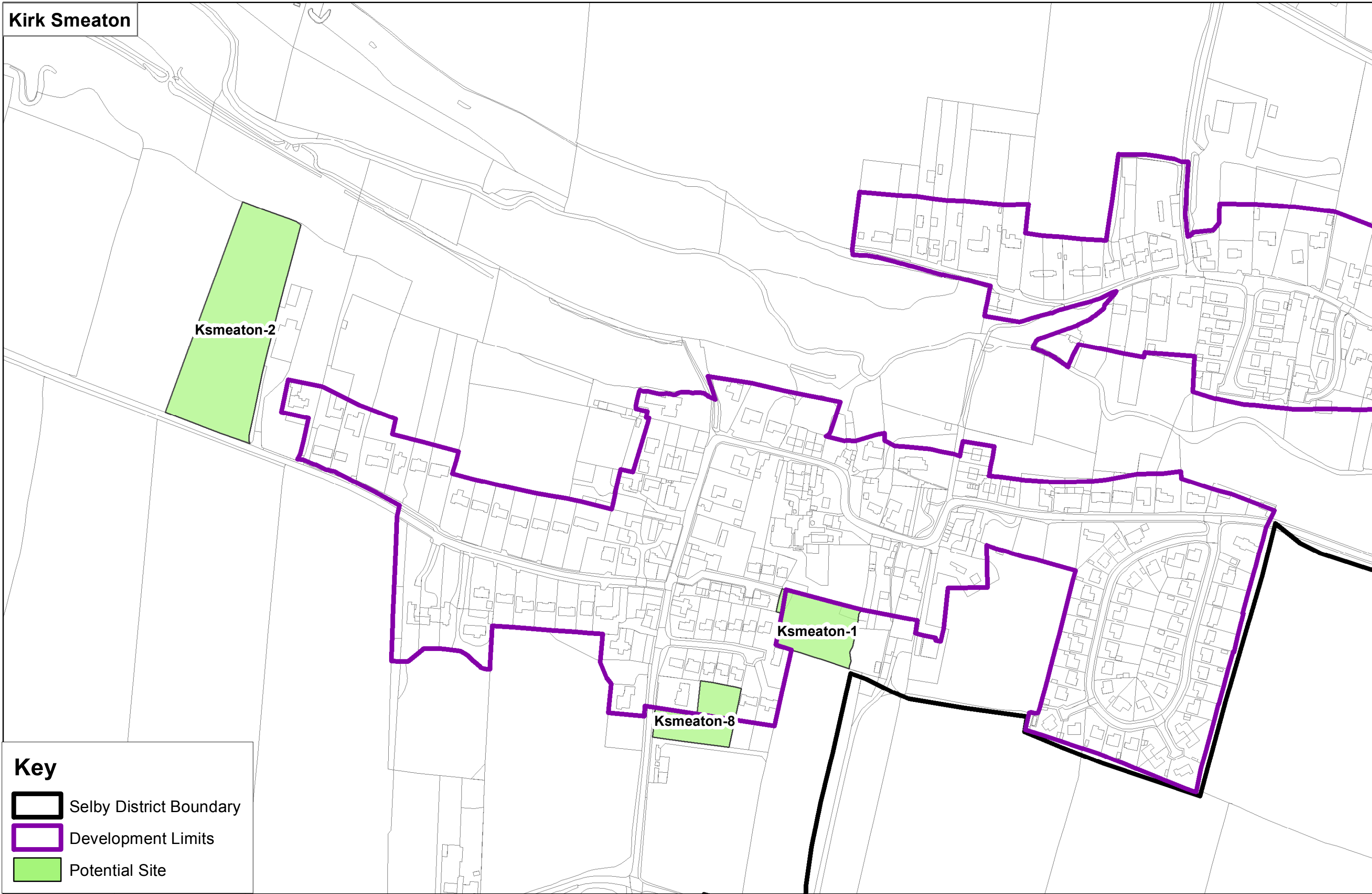


**Key**




-  Selby District Boundary
-  Development Limits
-  Potential Site

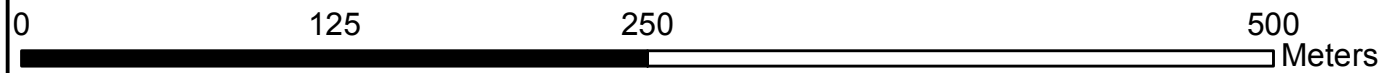


# Kirk Smeaton



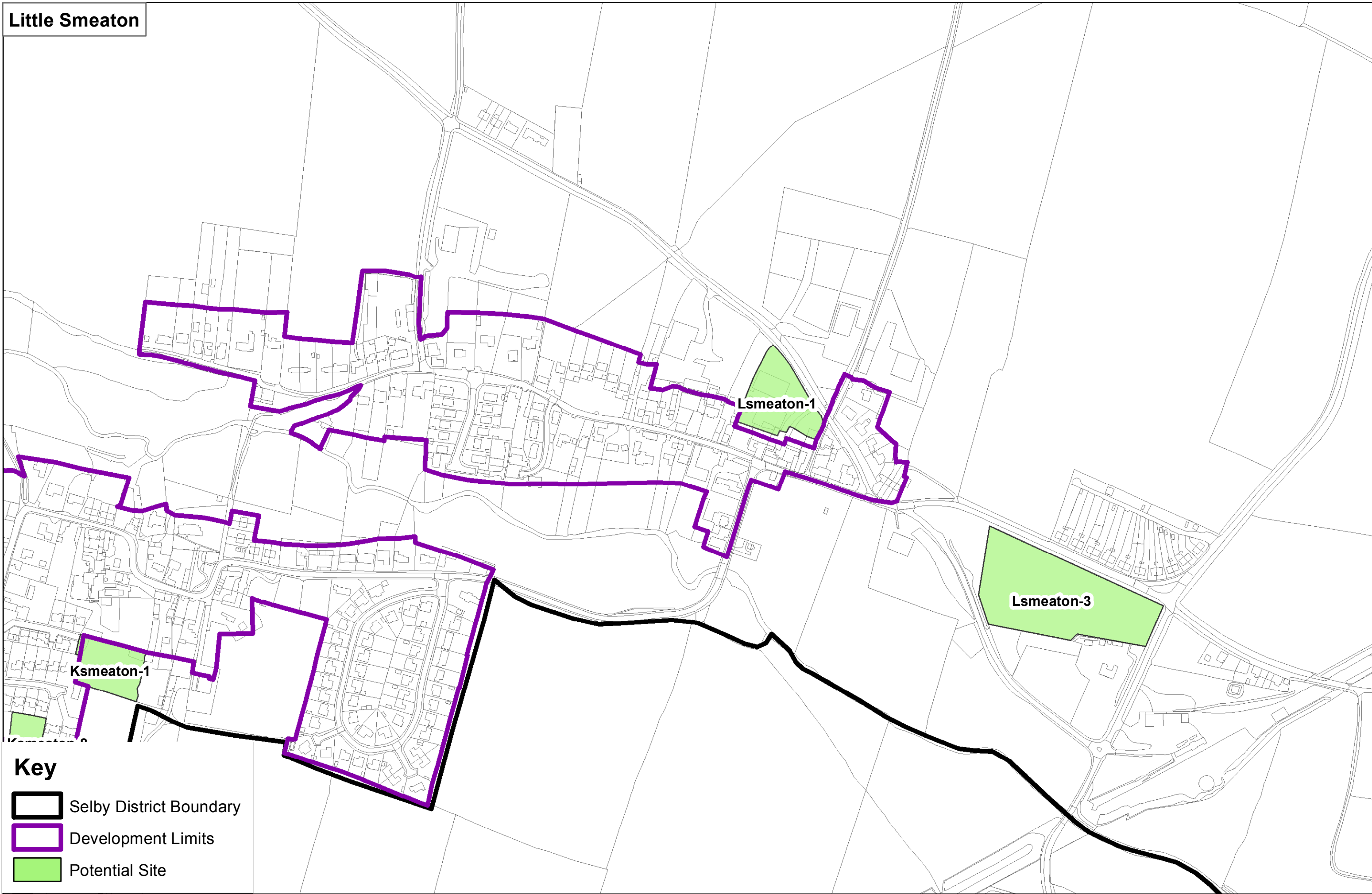
## Key

-  Selby District Boundary
-  Development Limits
-  Potential Site






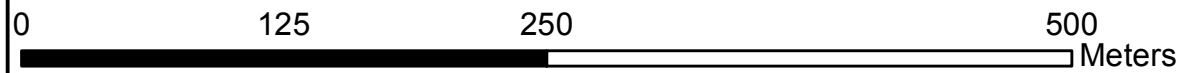


# Little Smeaton

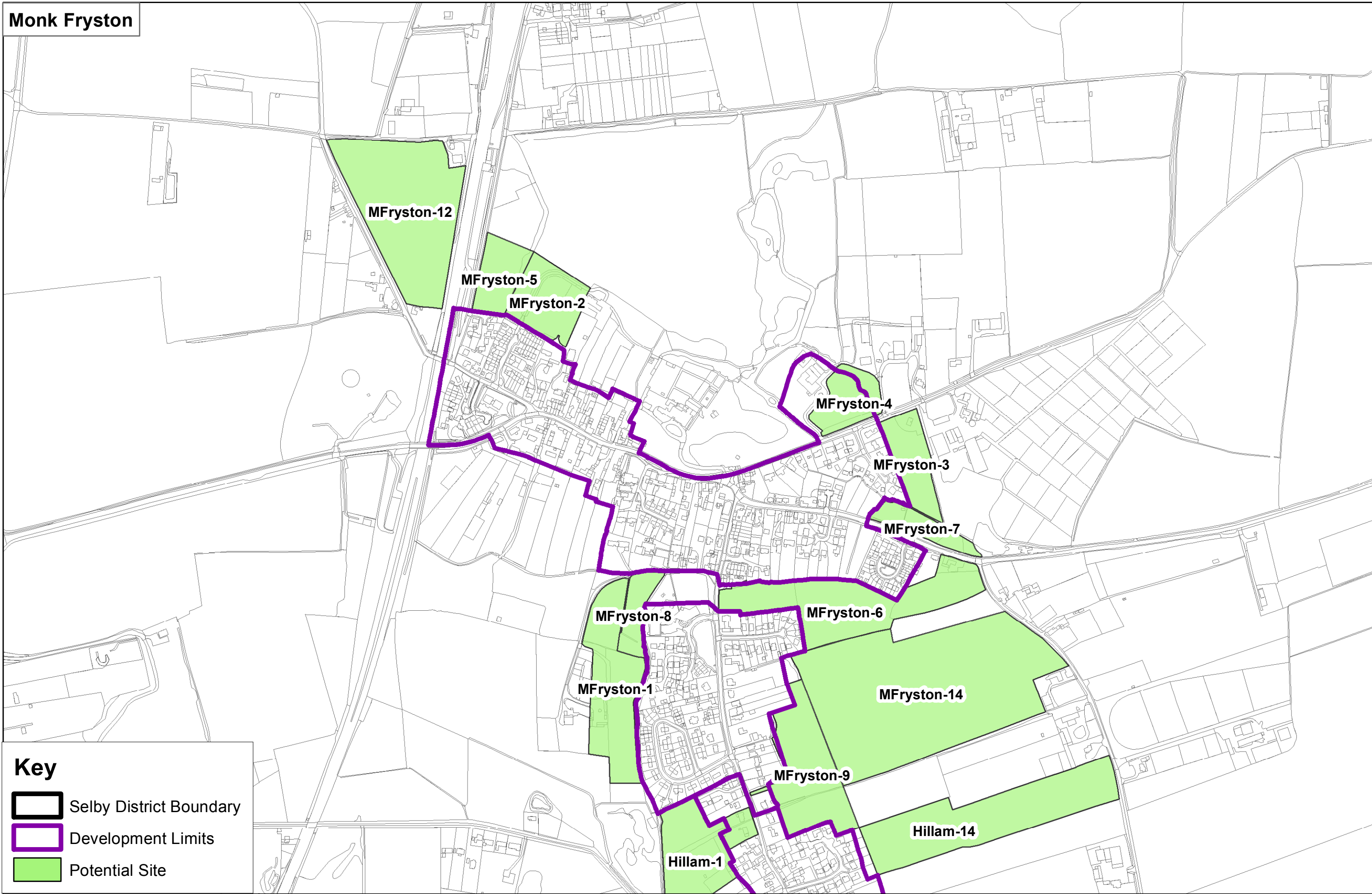


## Key




-  Selby District Boundary
-  Development Limits
-  Potential Site

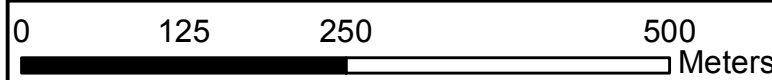


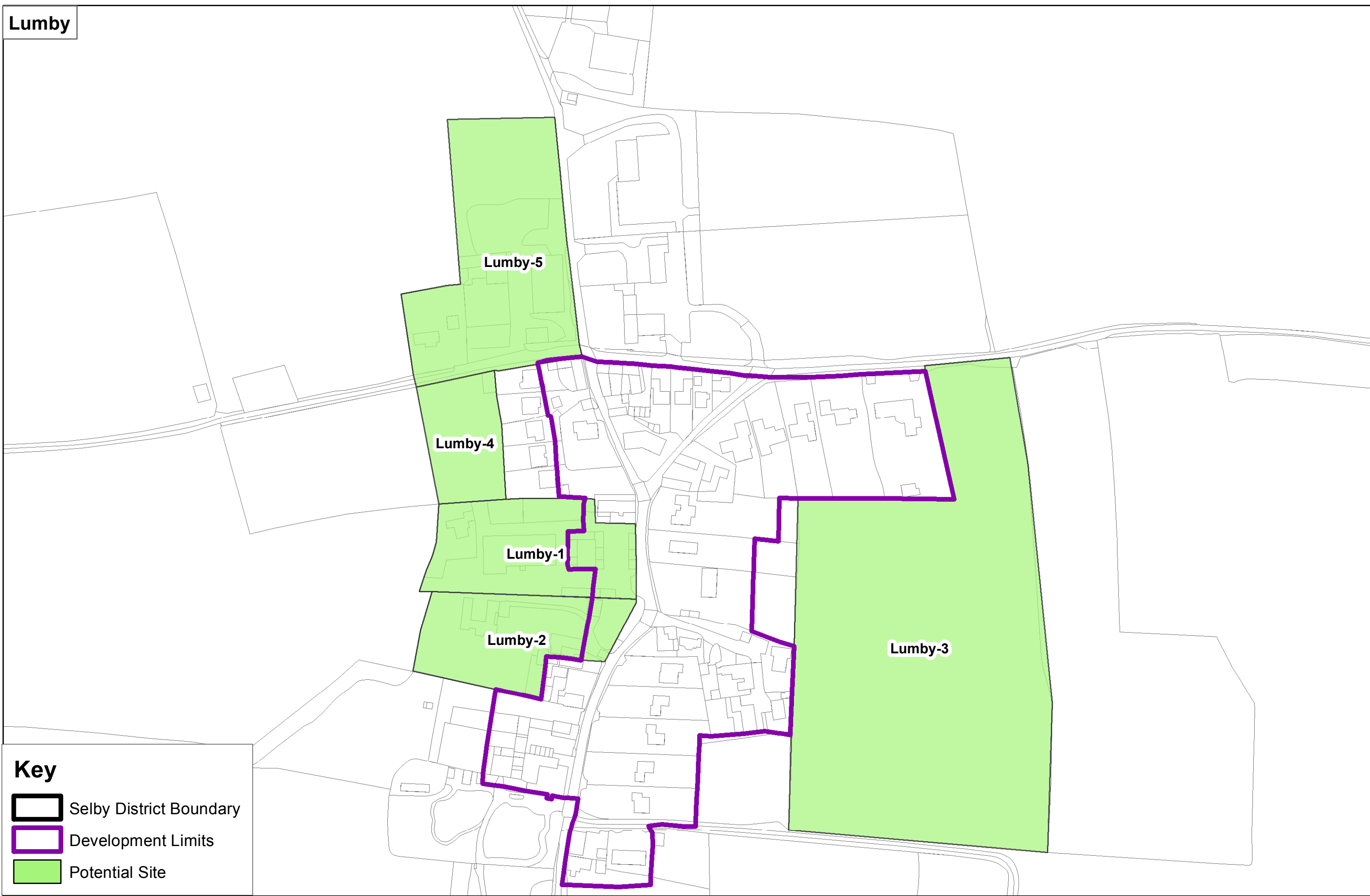
# Monk Fryston






## Key

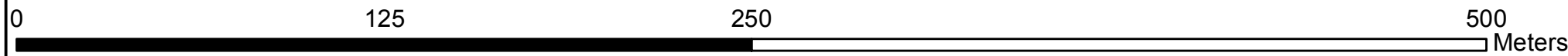
-  Selby District Boundary
-  Development Limits
-  Potential Site



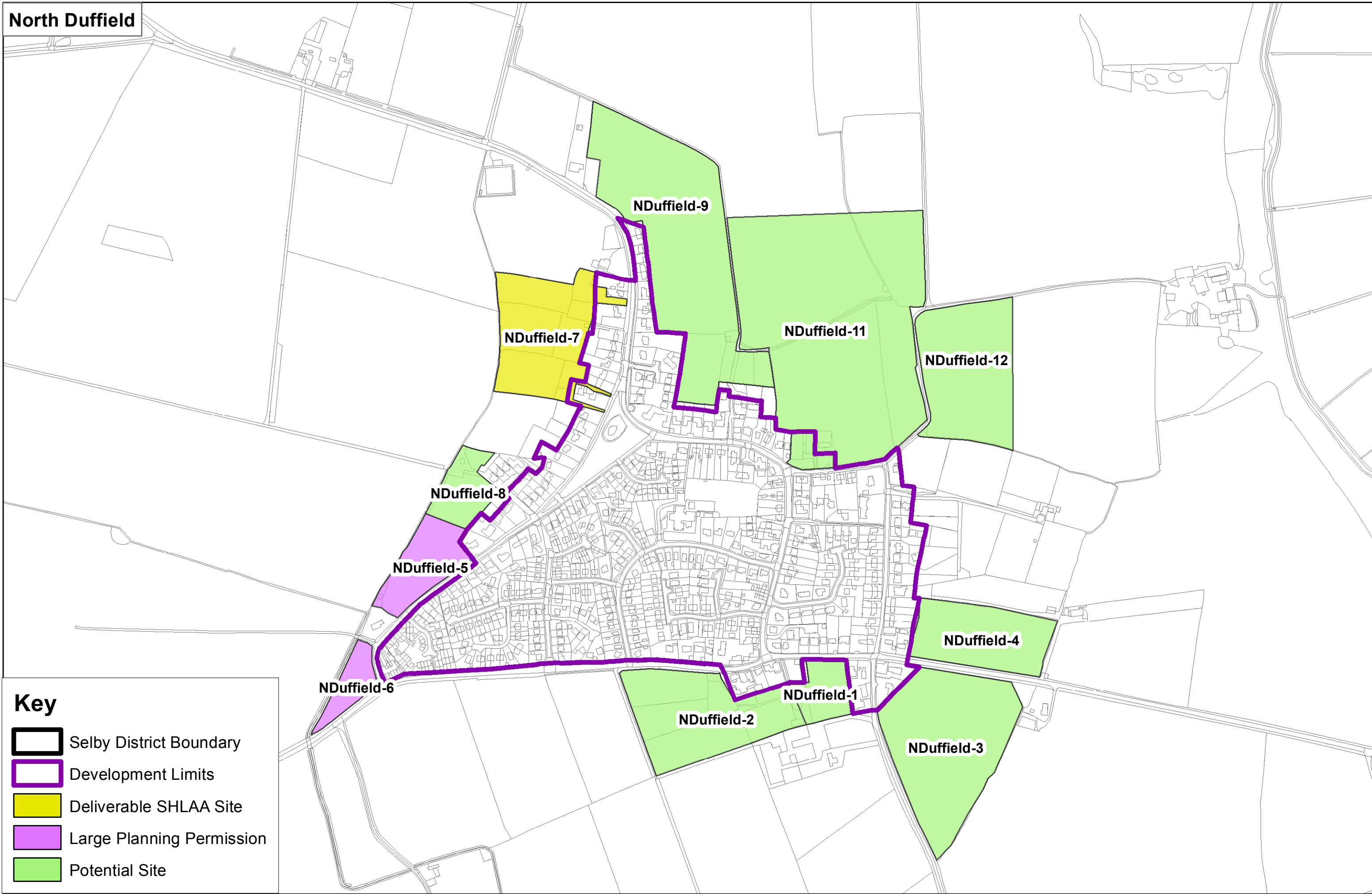


**Key**






-  Selby District Boundary
-  Development Limits
-  Potential Site

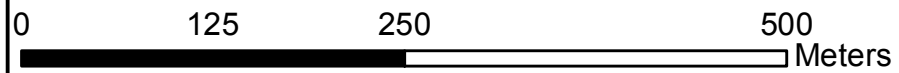


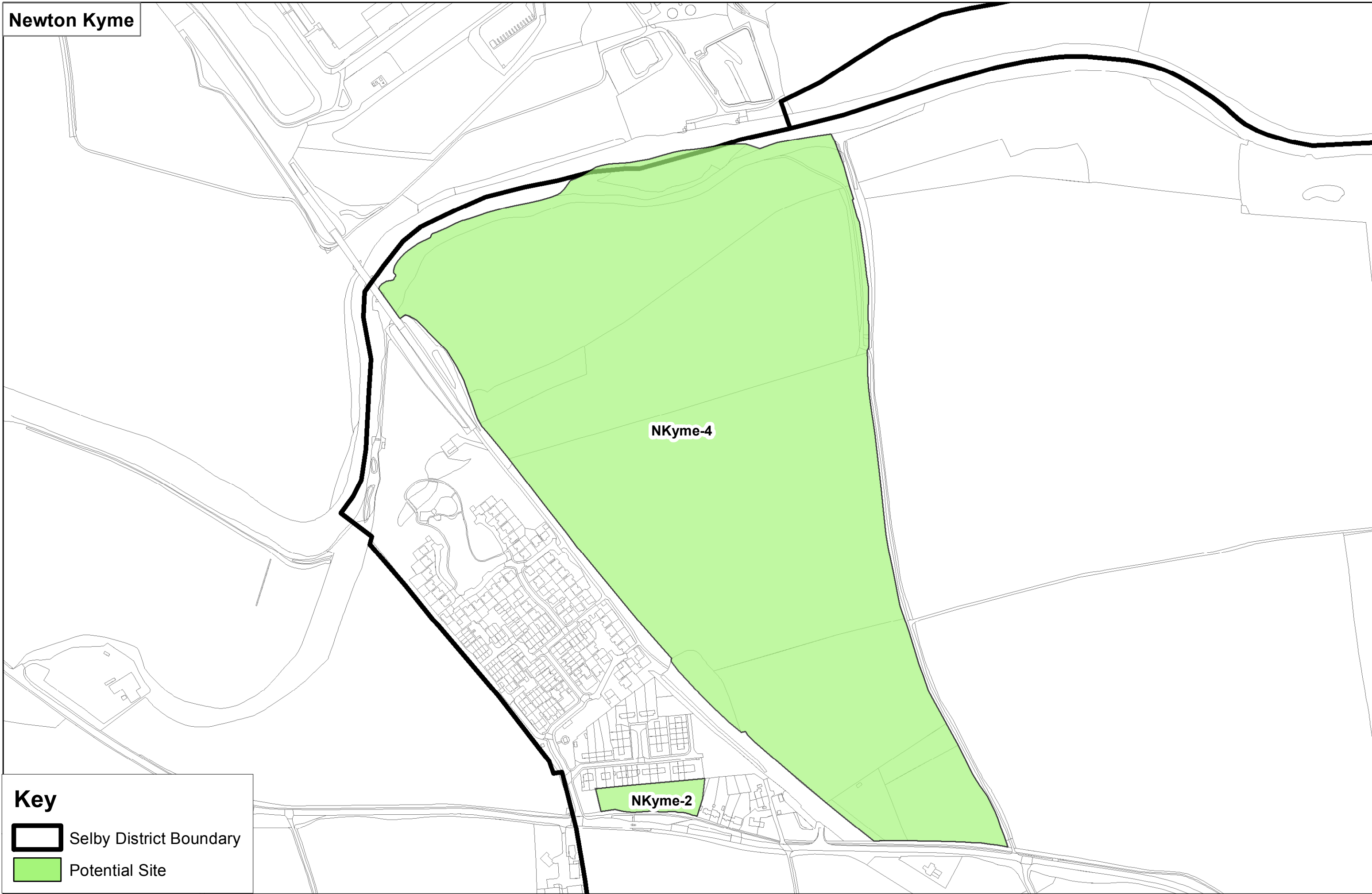






**Key**

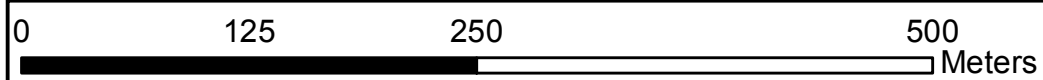
-  Selby District Boundary
-  Development Limits
-  Deliverable SHLAA Site
-  Large Planning Permission
-  Potential Site



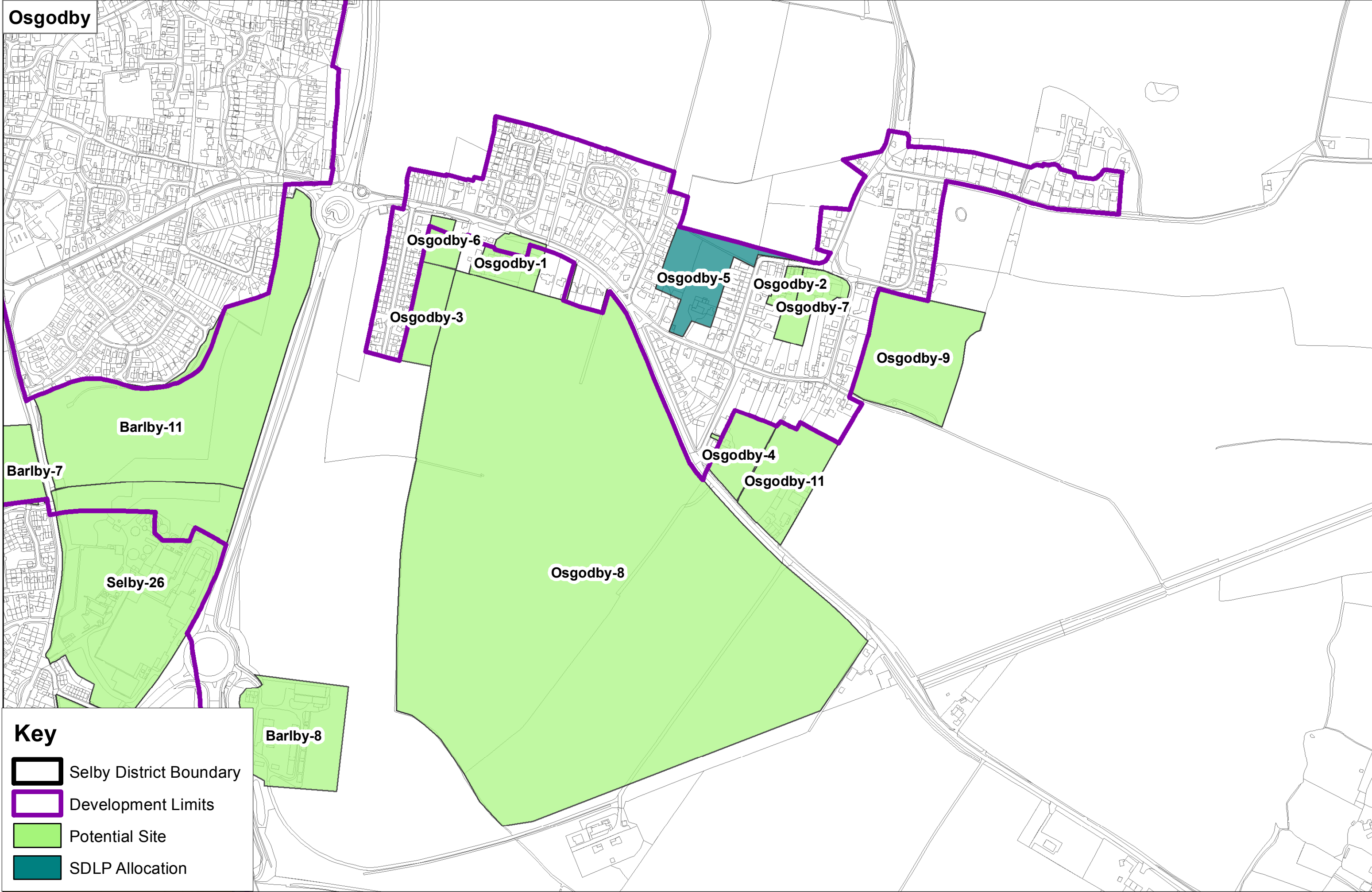


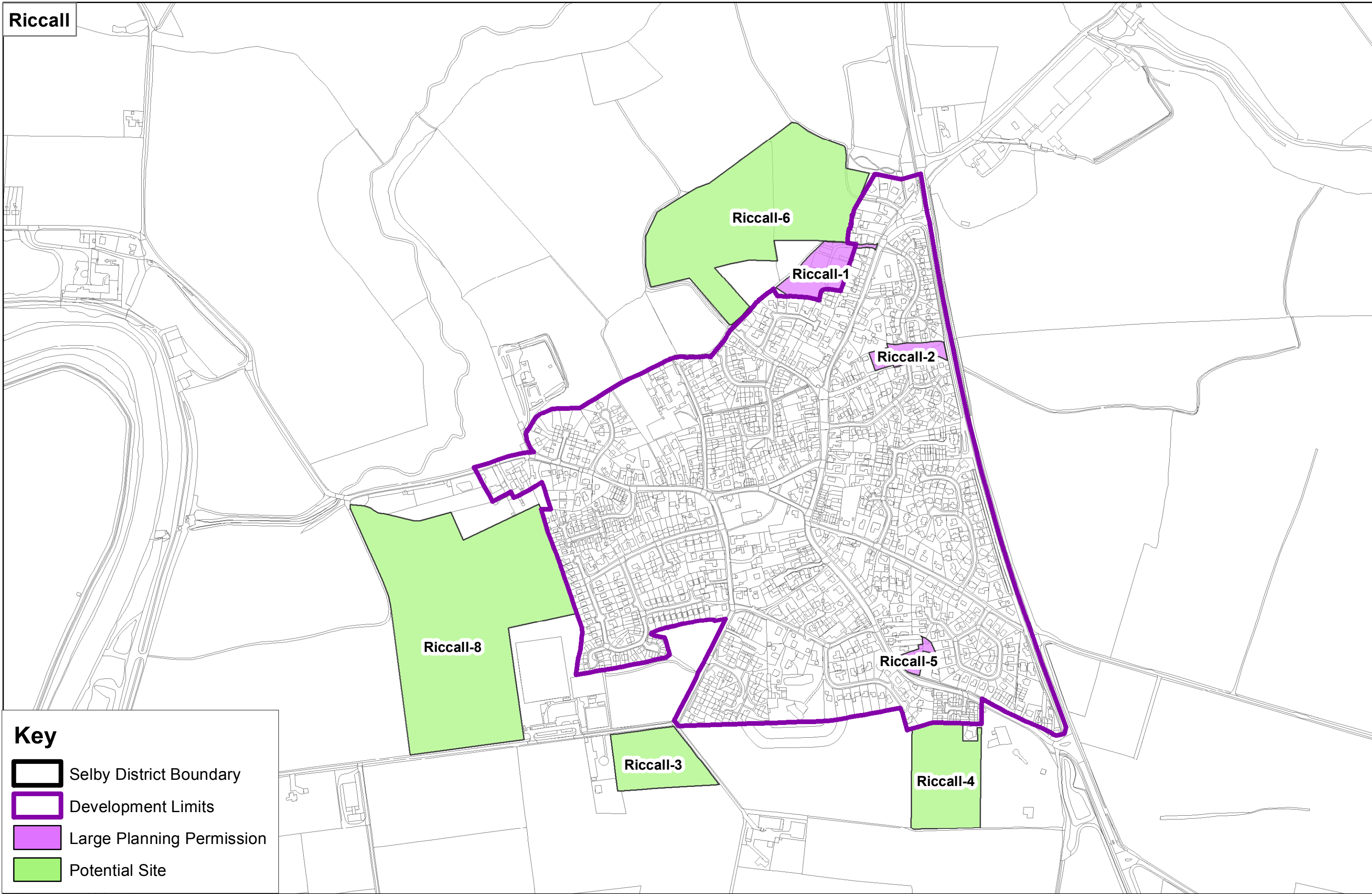
**Key**

-  Selby District Boundary
-  Potential Site







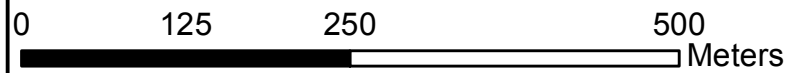






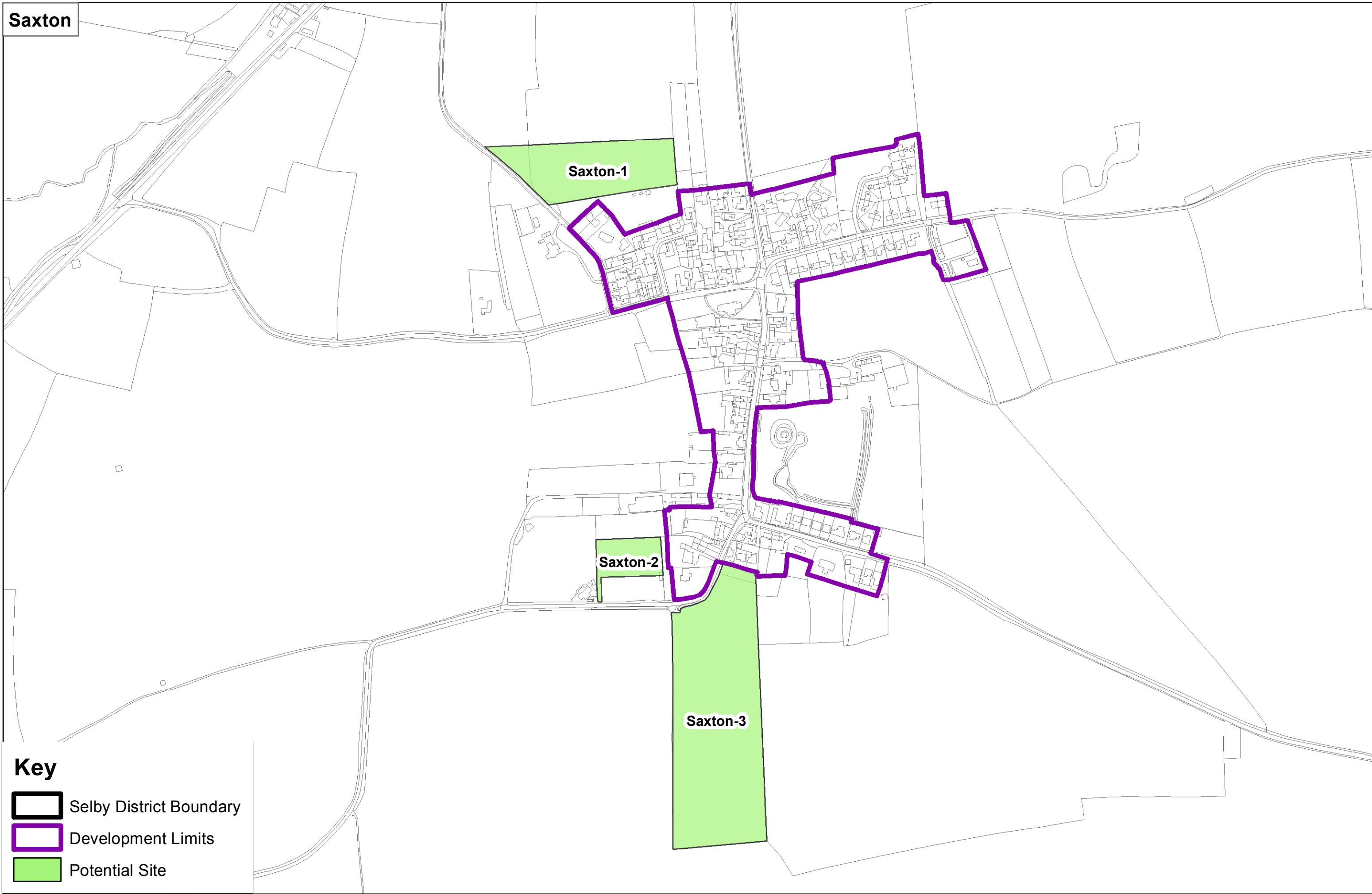
**Key**

-  Selby District Boundary
-  Development Limits
-  Large Planning Permission
-  Potential Site






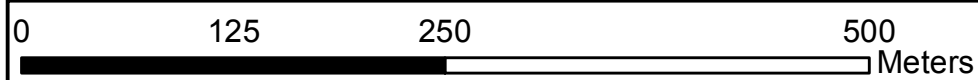


# Saxton



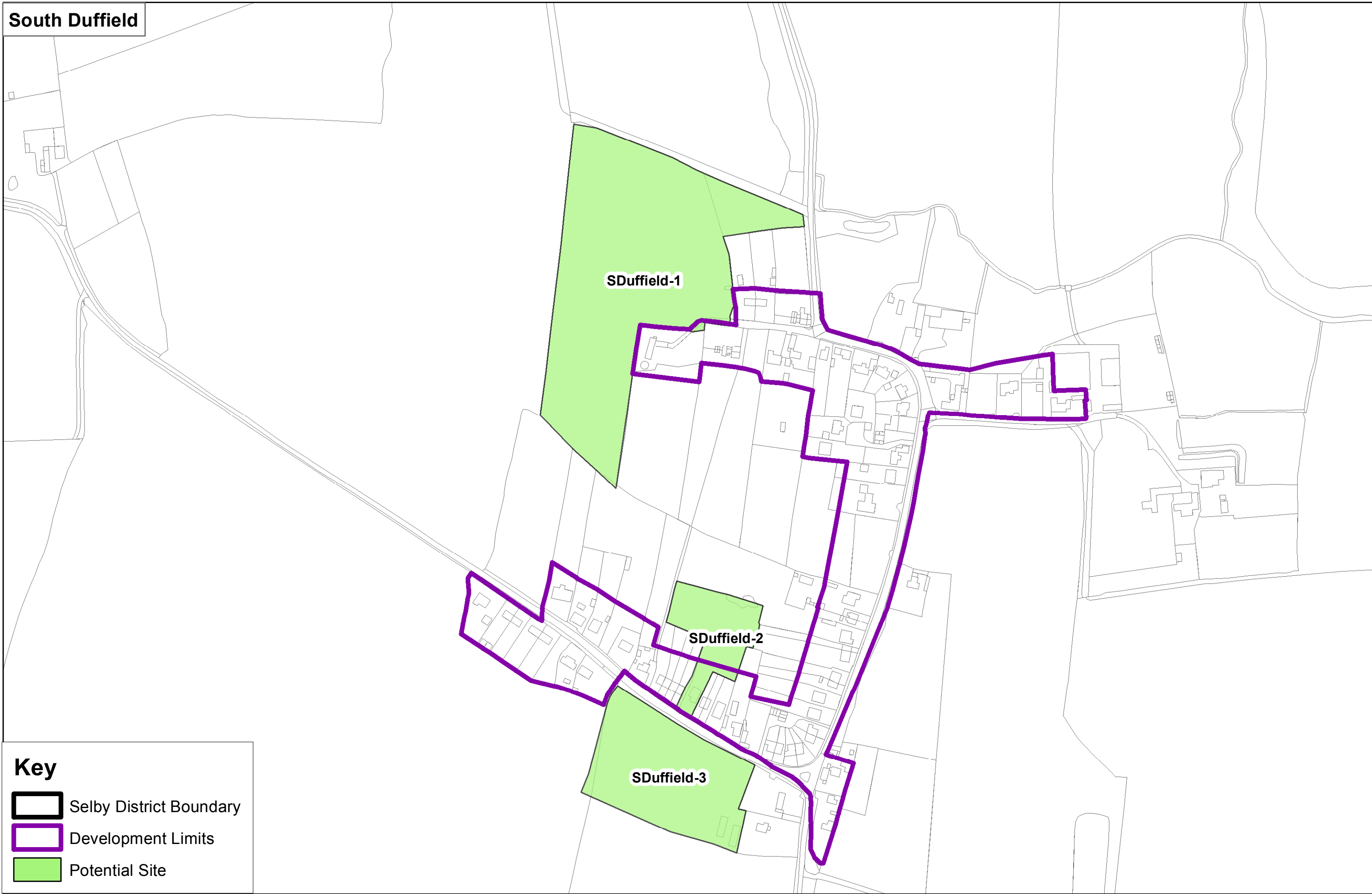
**Key**

-  Selby District Boundary
-  Development Limits
-  Potential Site






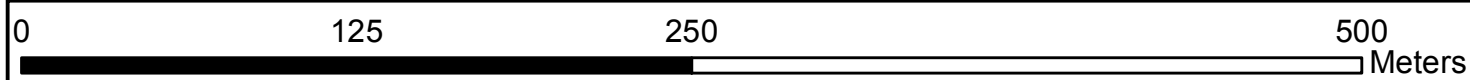


# South Duffield

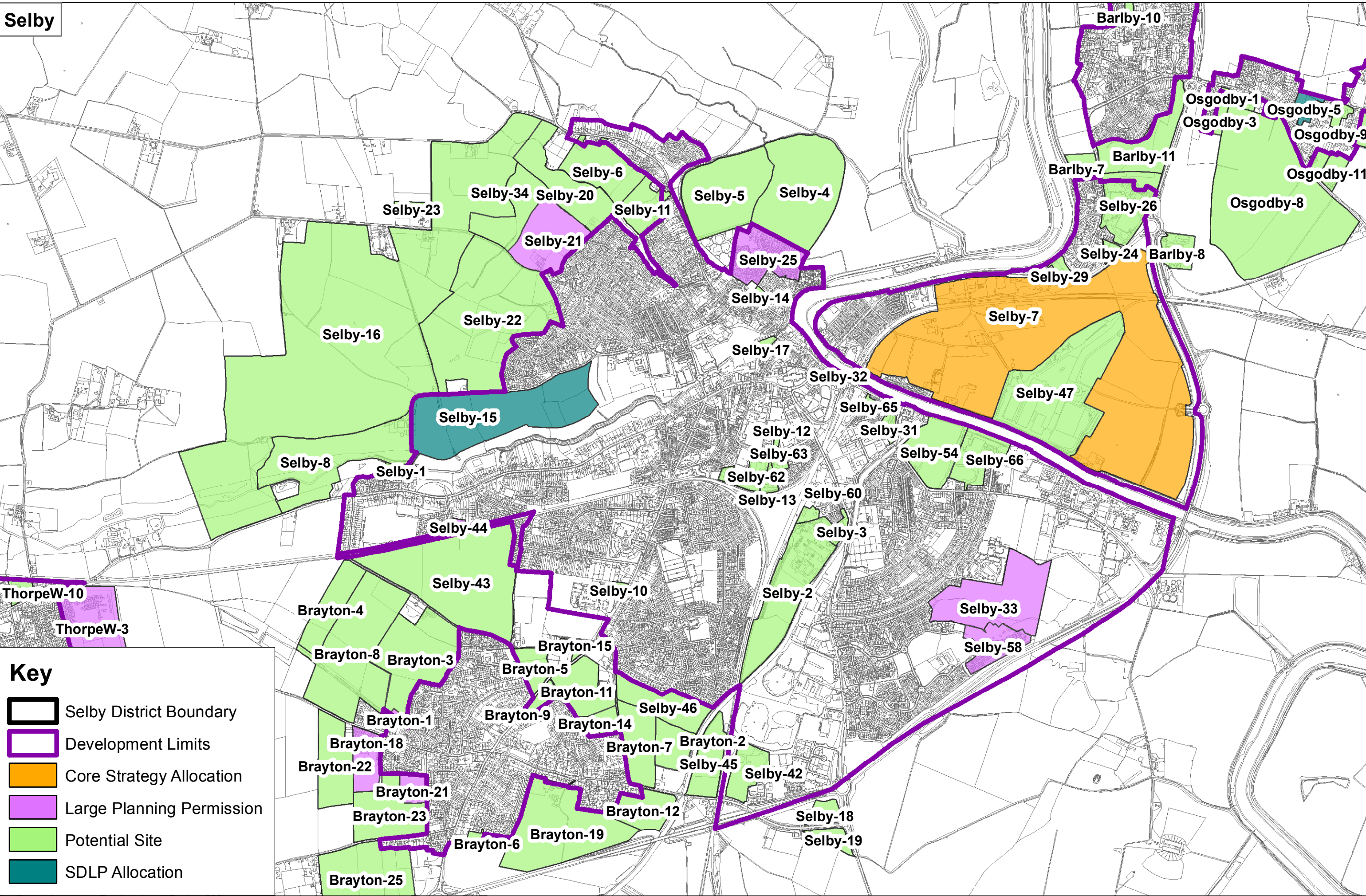


## Key







-  Selby District Boundary
-  Development Limits
-  Potential Site








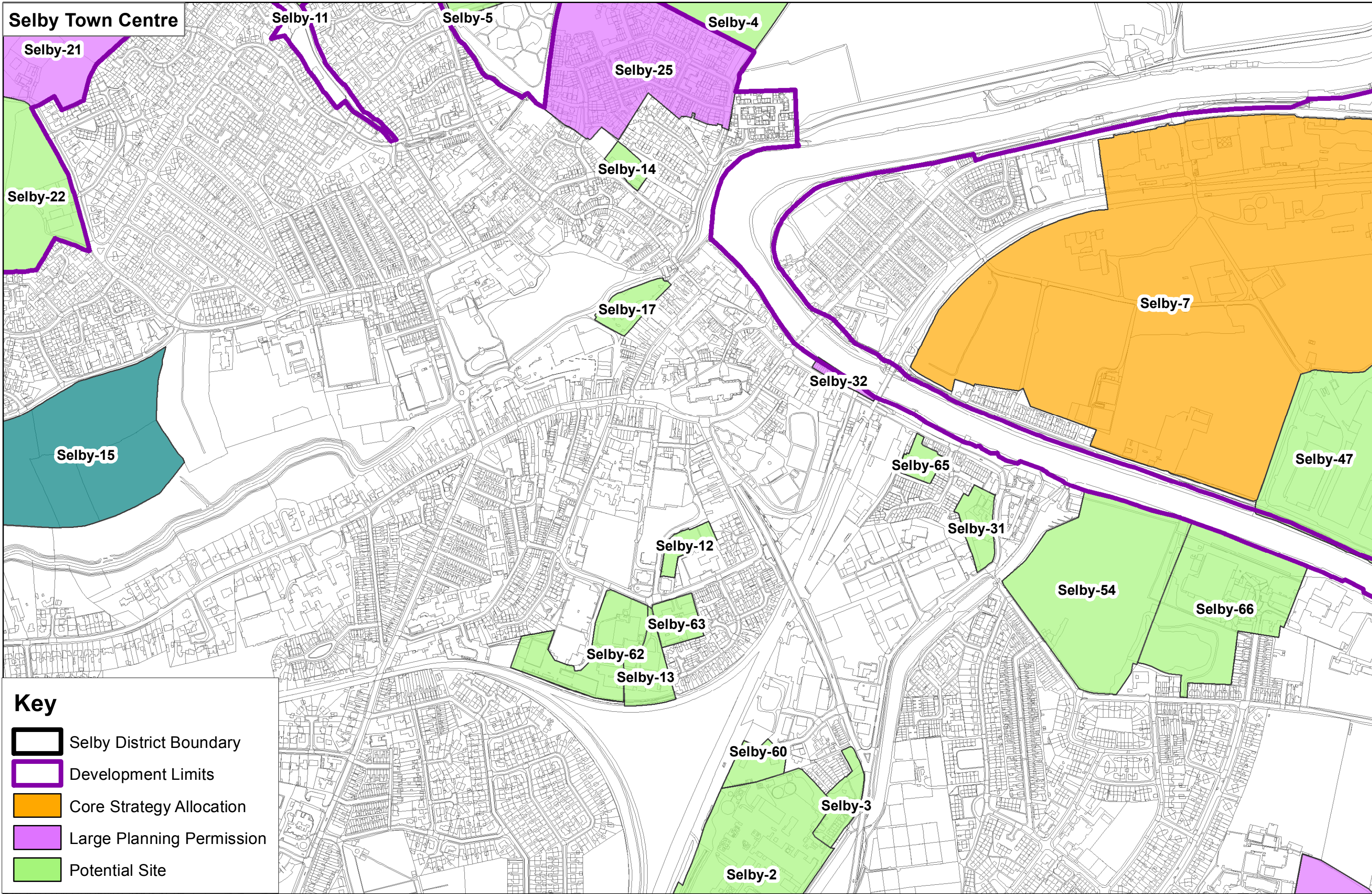
**Key**

-  Selby District Boundary
-  Development Limits
-  Core Strategy Allocation
-  Large Planning Permission
-  Potential Site
-  SDLP Allocation






# Selby Town Centre



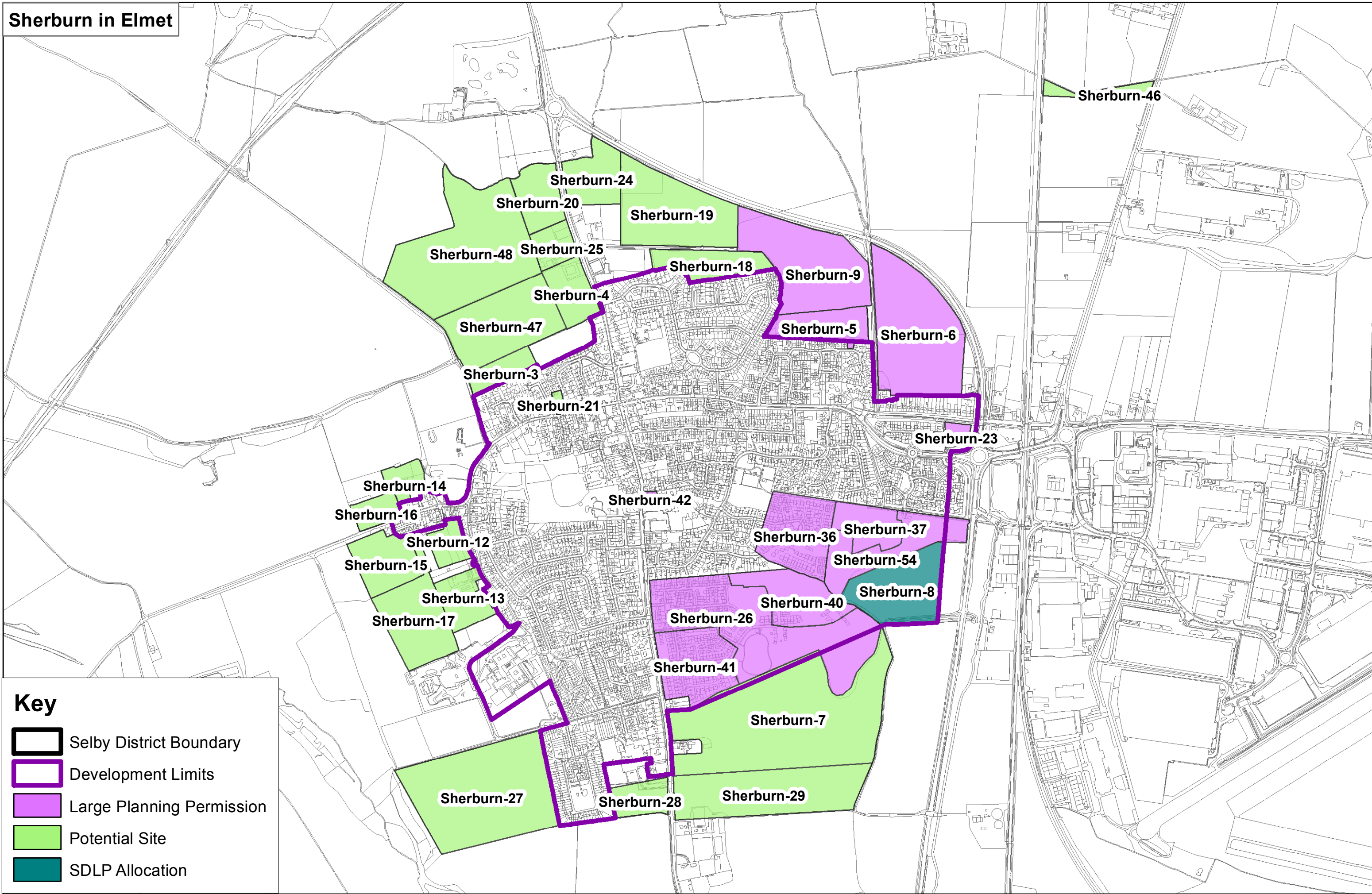
### Key

- Selby District Boundary
- Development Limits
- Core Strategy Allocation
- Large Planning Permission
- Potential Site







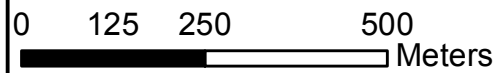


# Sherburn in Elmet

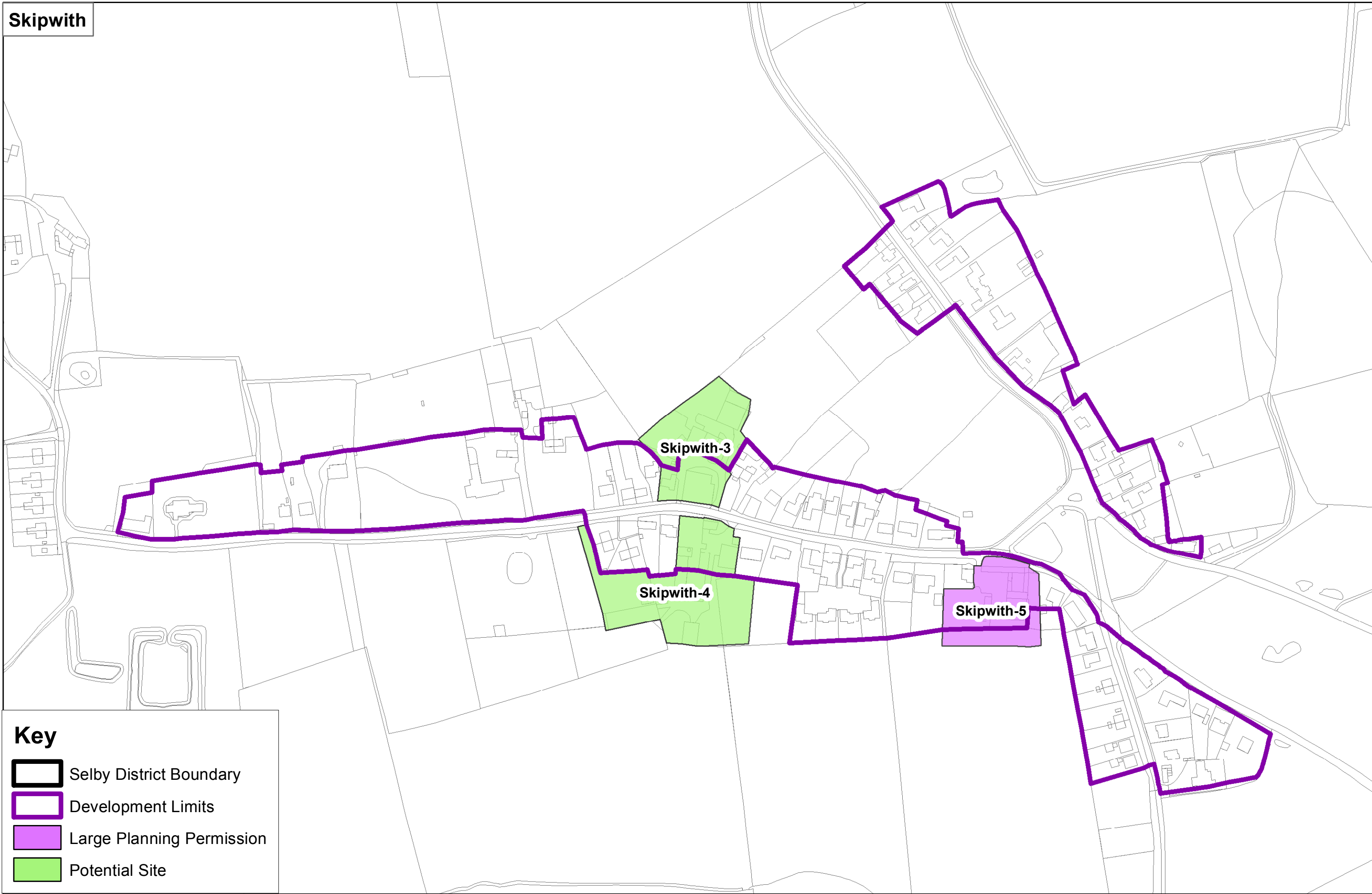


## Key





-  Selby District Boundary
-  Development Limits
-  Large Planning Permission
-  Potential Site
-  SDLP Allocation

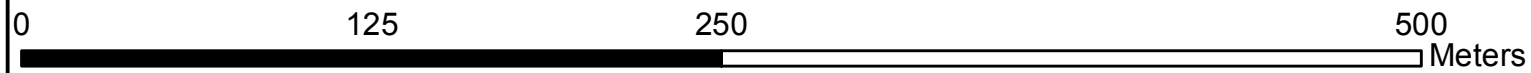


# Skipwith

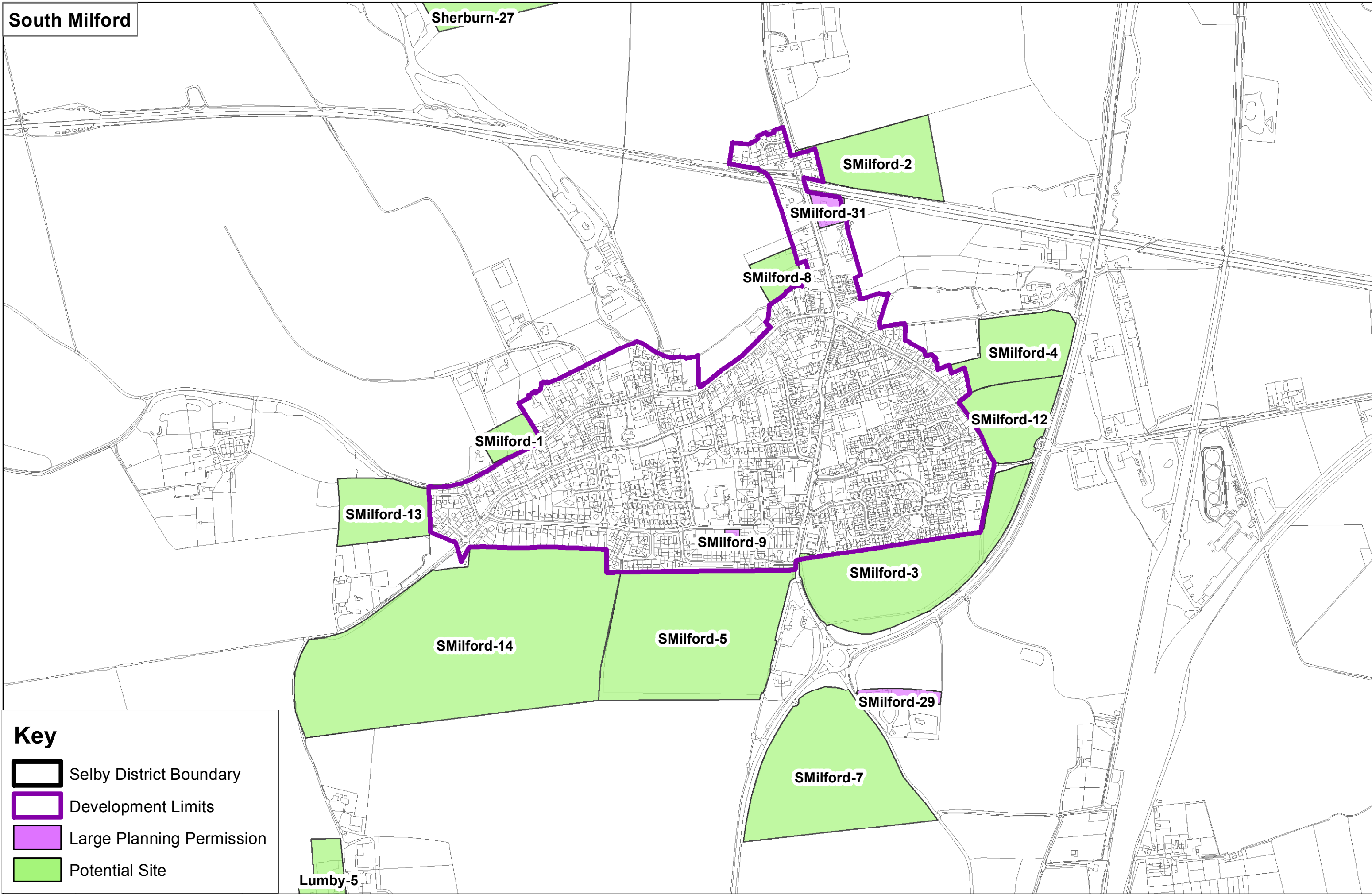


## Key





-  Selby District Boundary
-  Development Limits
-  Large Planning Permission
-  Potential Site






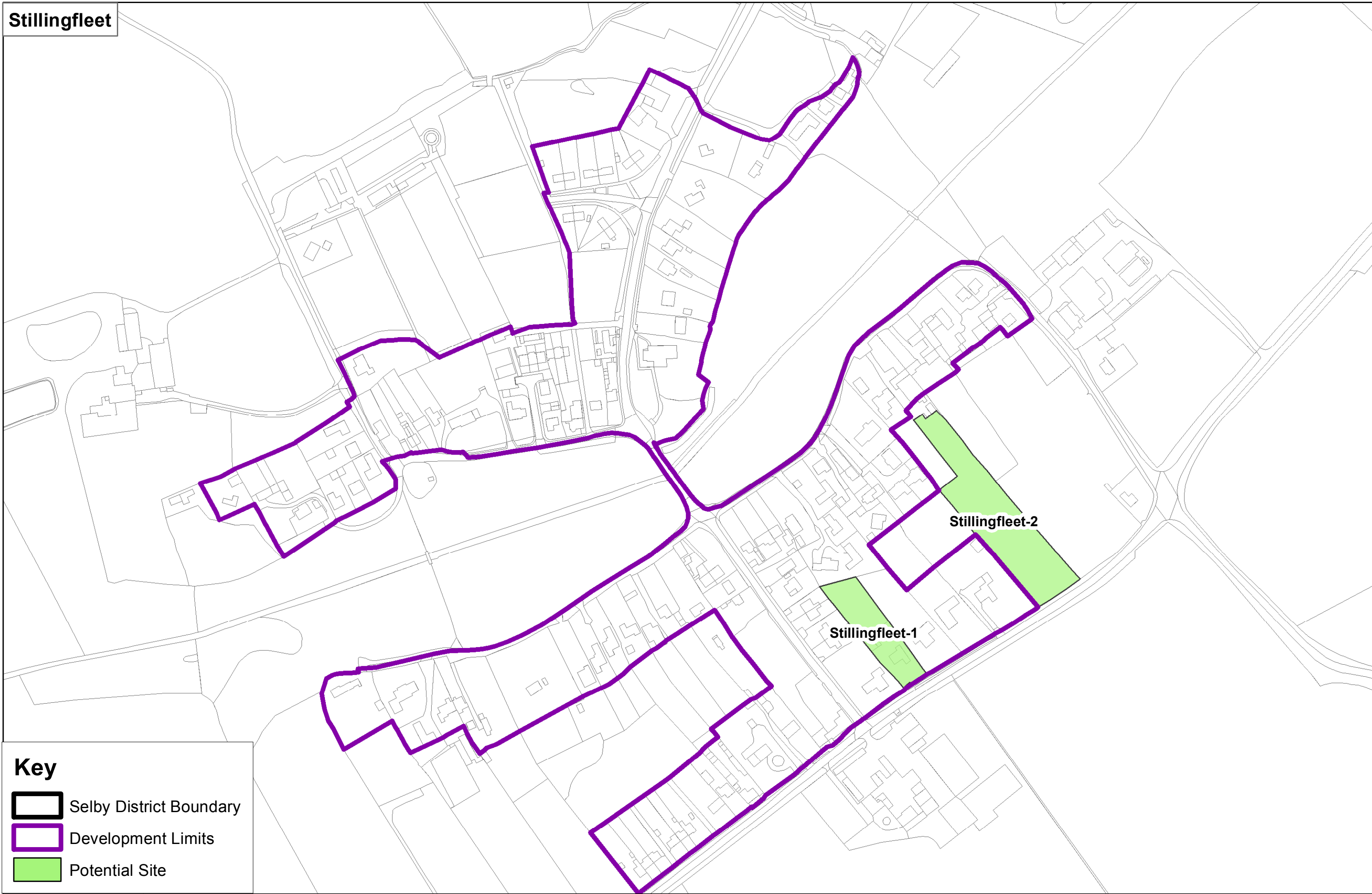


**Key**




-  Selby District Boundary
-  Development Limits
-  Large Planning Permission
-  Potential Site

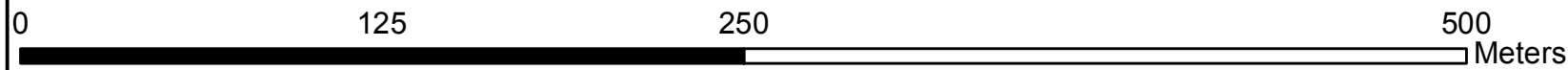




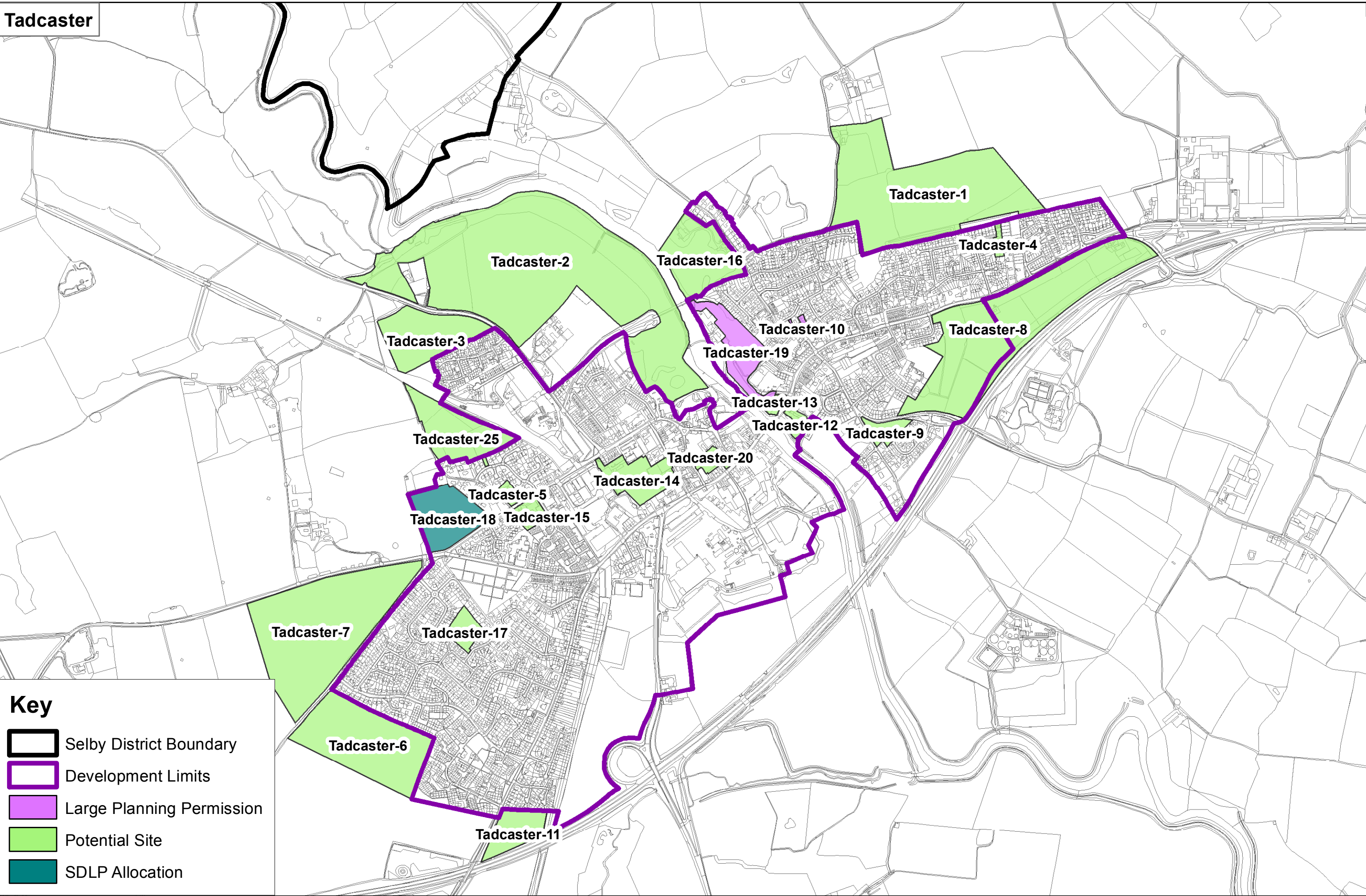


**Key**

-  Selby District Boundary
-  Development Limits
-  Potential Site






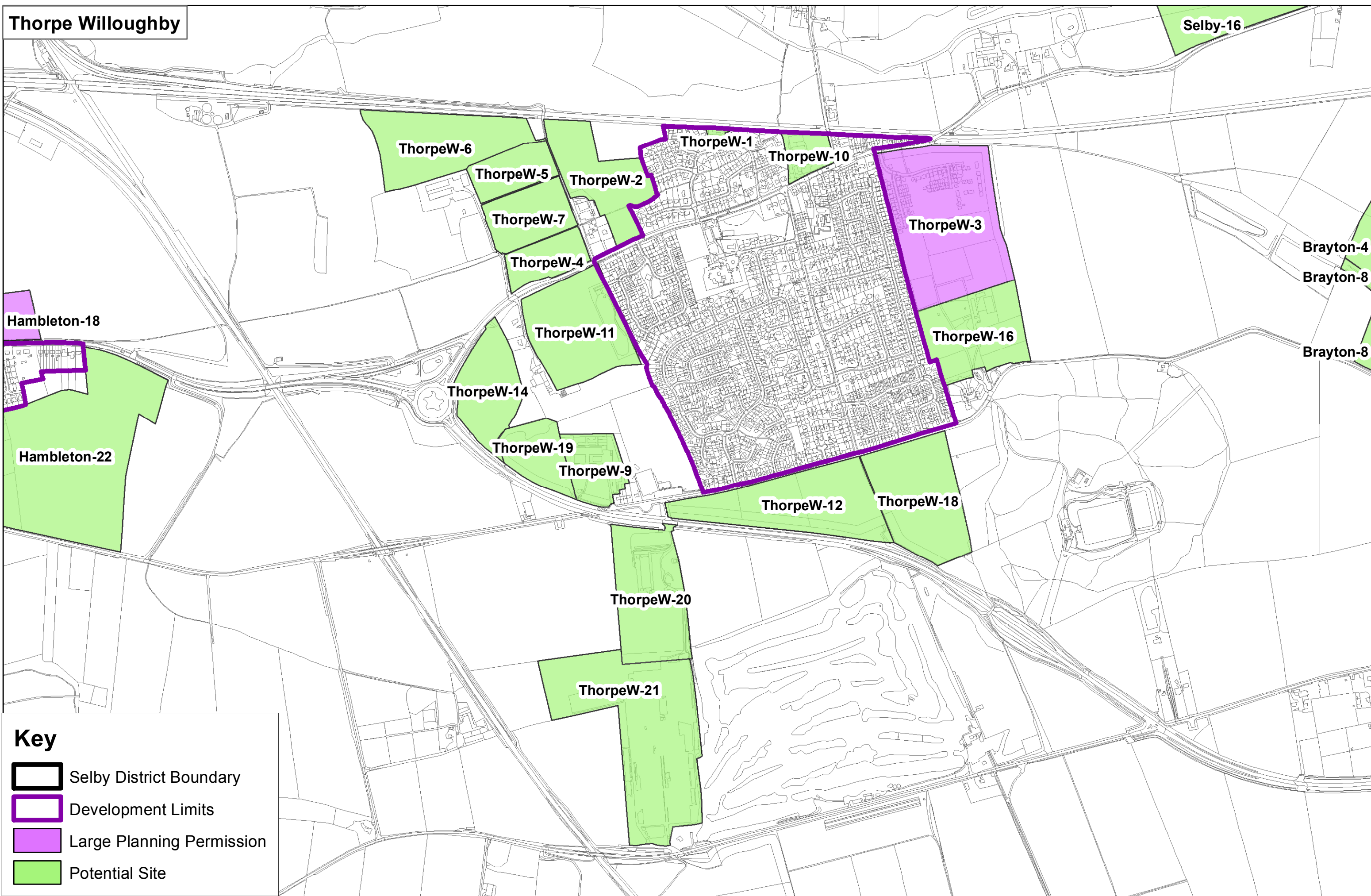


**Key**

- Selby District Boundary
- Development Limits
- Large Planning Permission
- Potential Site
- SDLP Allocation

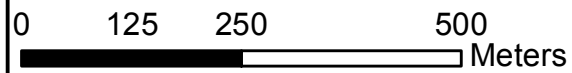


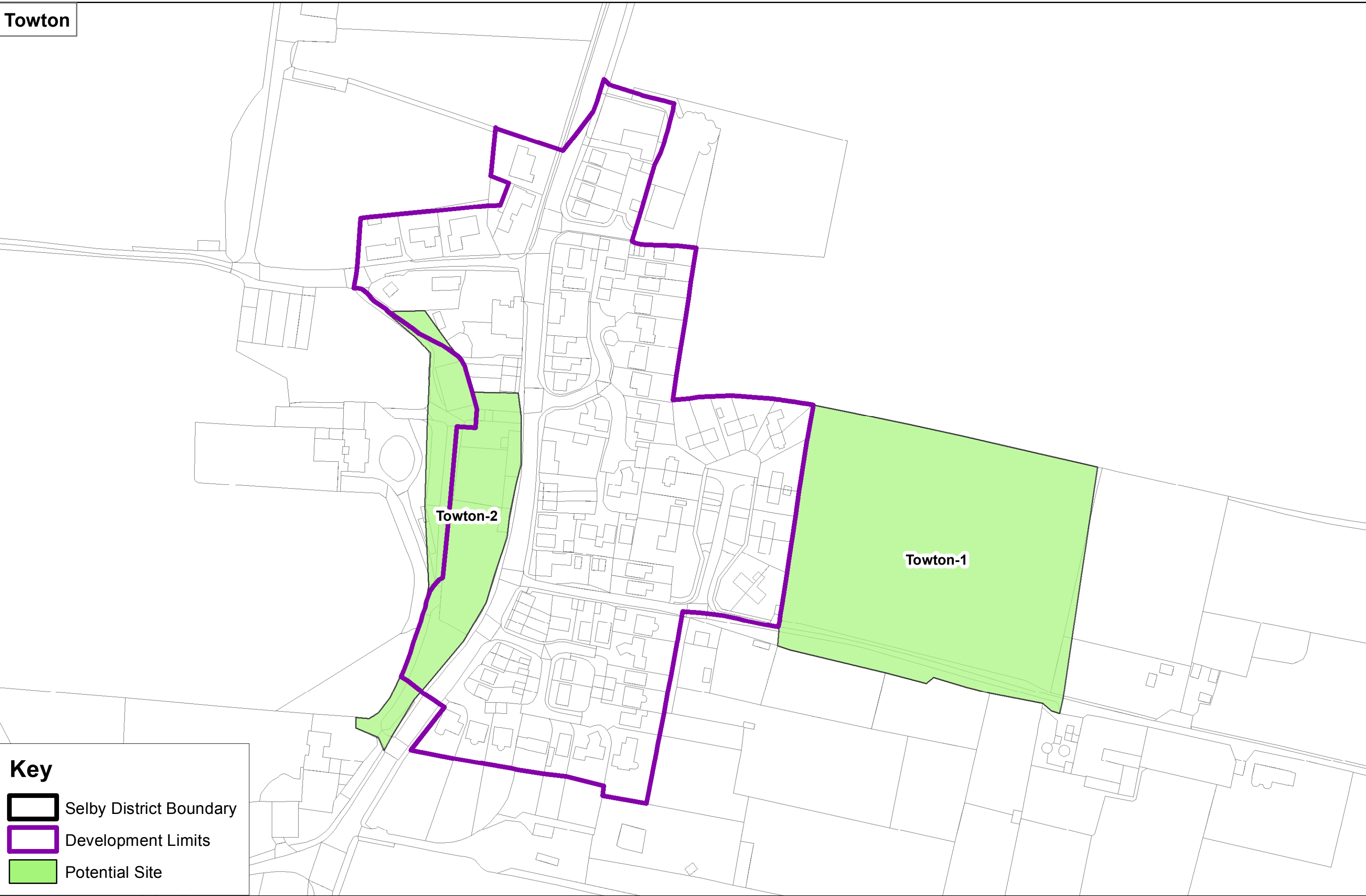




**Key**


-  Selby District Boundary
-  Development Limits
-  Large Planning Permission
-  Potential Site



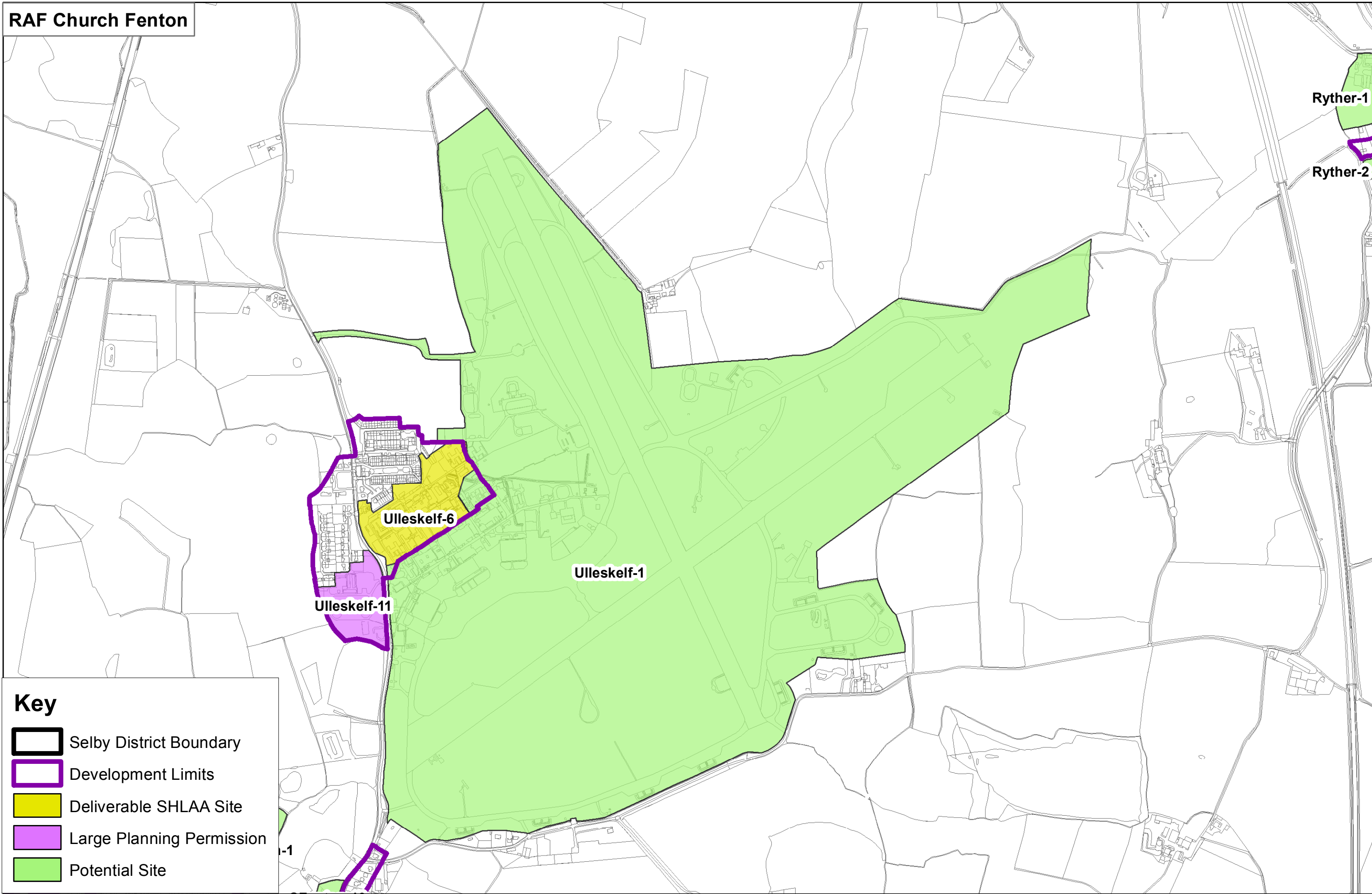


**Key**






-  Selby District Boundary
-  Development Limits
-  Potential Site








**Key**

-  Selby District Boundary
-  Development Limits
-  Deliverable SHLAA Site
-  Large Planning Permission
-  Potential Site



Whitley

Eggborough-2

Eggborough-19

Hensall-6

Whitley-15

Whitley-1

Whitley-22

Whitley-19

Whitley-21

Whitley-7

Whitley-9

Whitley-4

Whitley-10

Whitley-12

Whitley-17

Whitley-11

Whitley-14

Whitley-3

Whitley-13

Whitley-16

Whitley-2

Whitley-8

Whitley-5

**Key**

 Selby District Boundary

 Development Limits

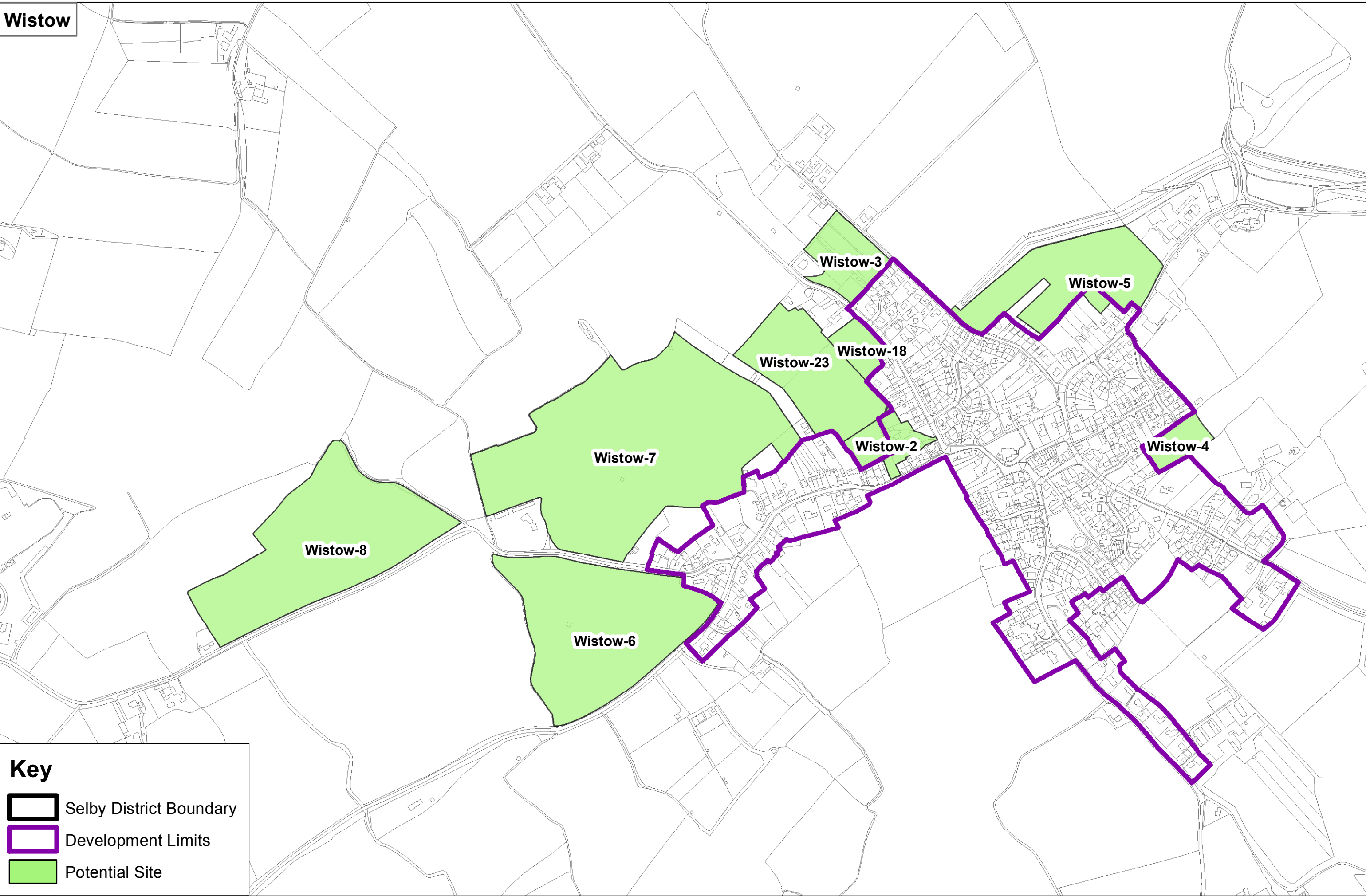
 Large Planning Permission

 Potential Site

0 125 250 500  
Meters






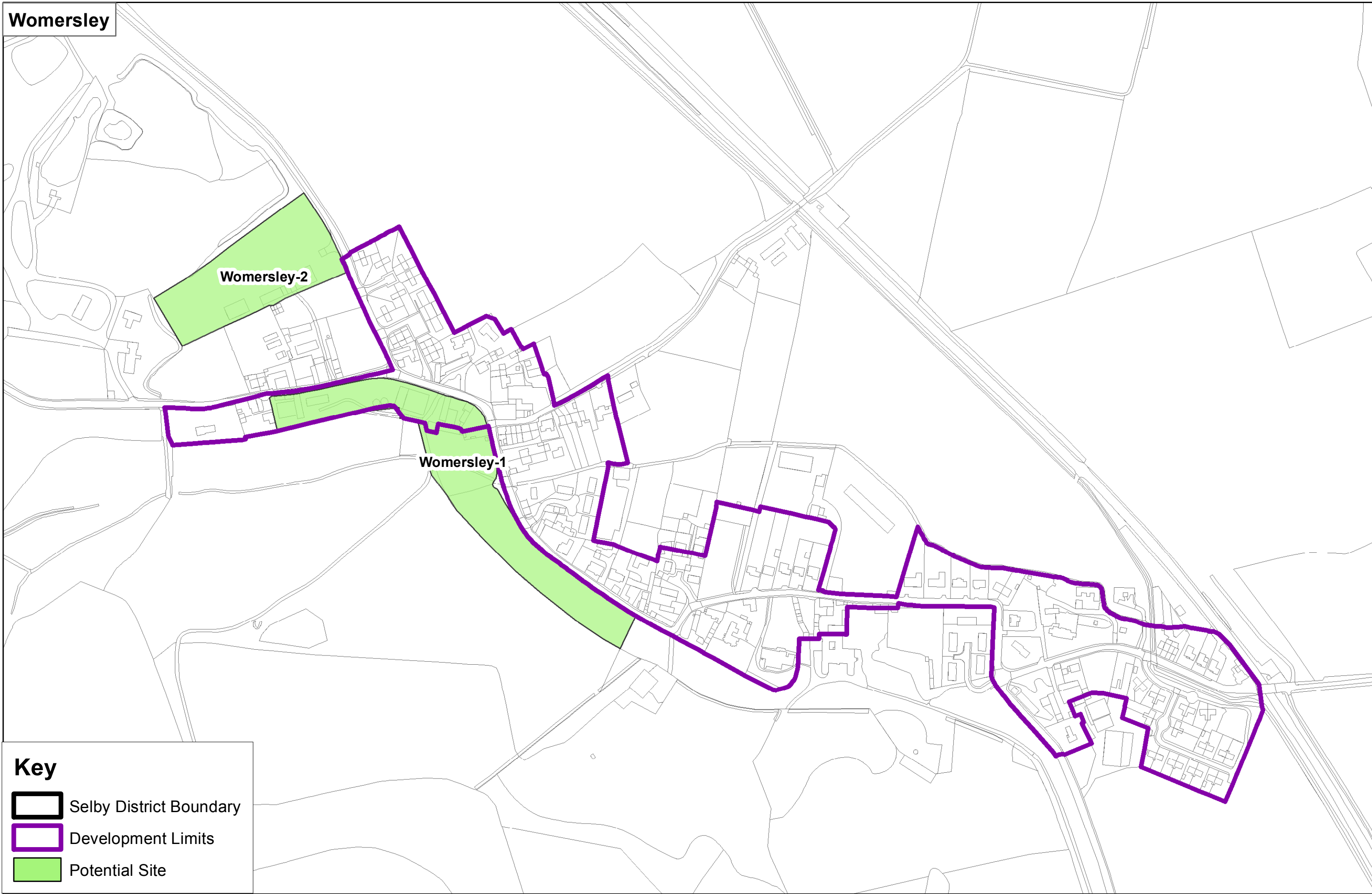


**Key**




-  Selby District Boundary
-  Development Limits
-  Potential Site




# Womersley



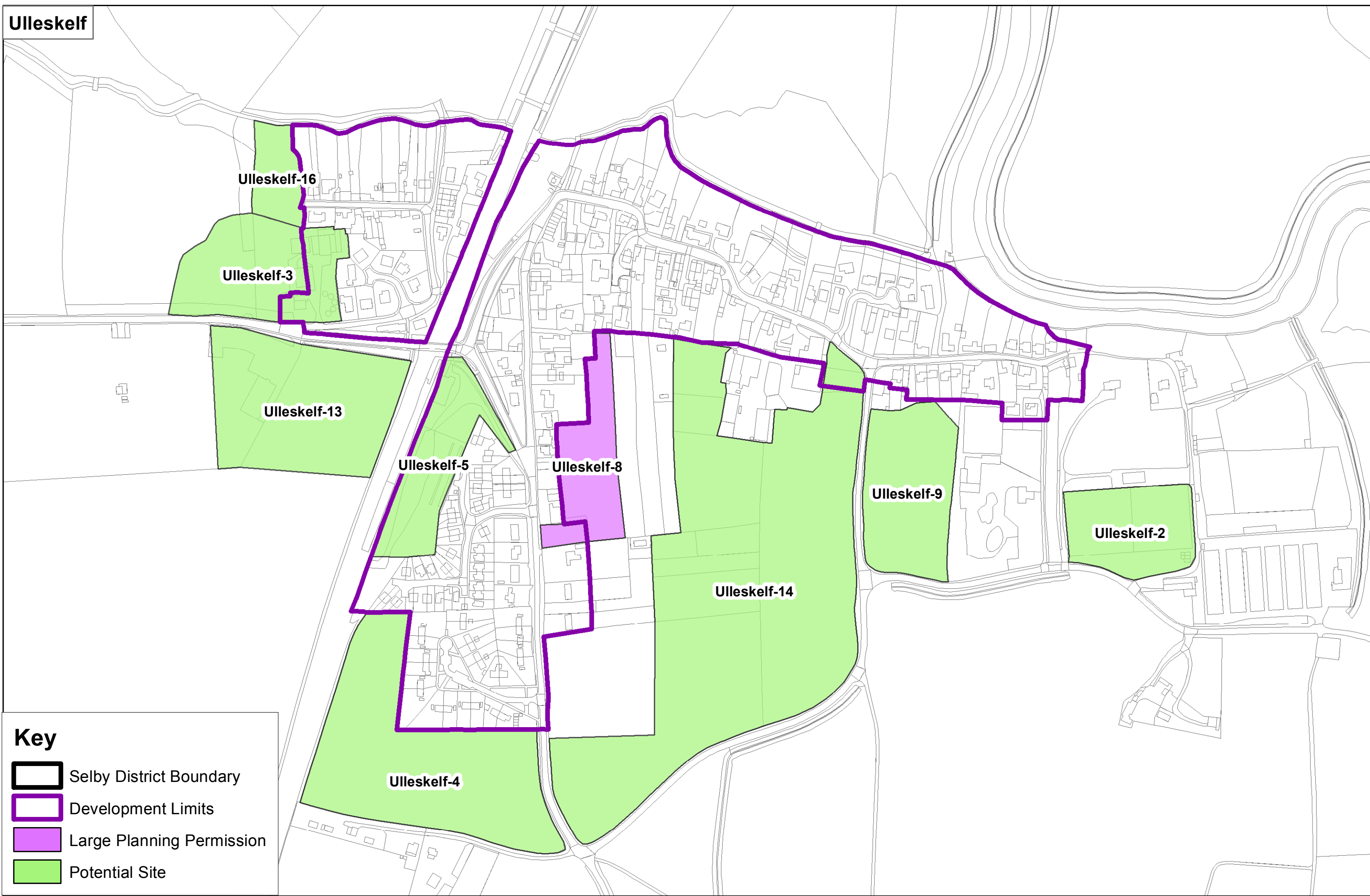
**Key**

-  Selby District Boundary
-  Development Limits
-  Potential Site







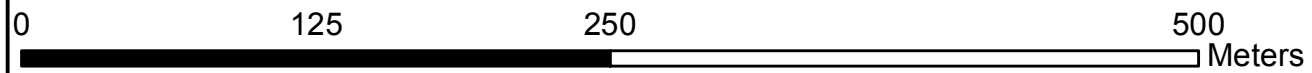


# Ulleskelf



## Key



-  Selby District Boundary
-  Development Limits
-  Large Planning Permission
-  Potential Site

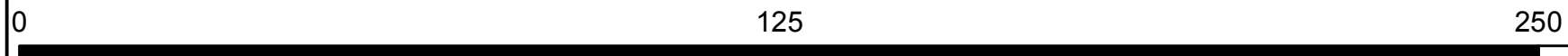


# Catterton

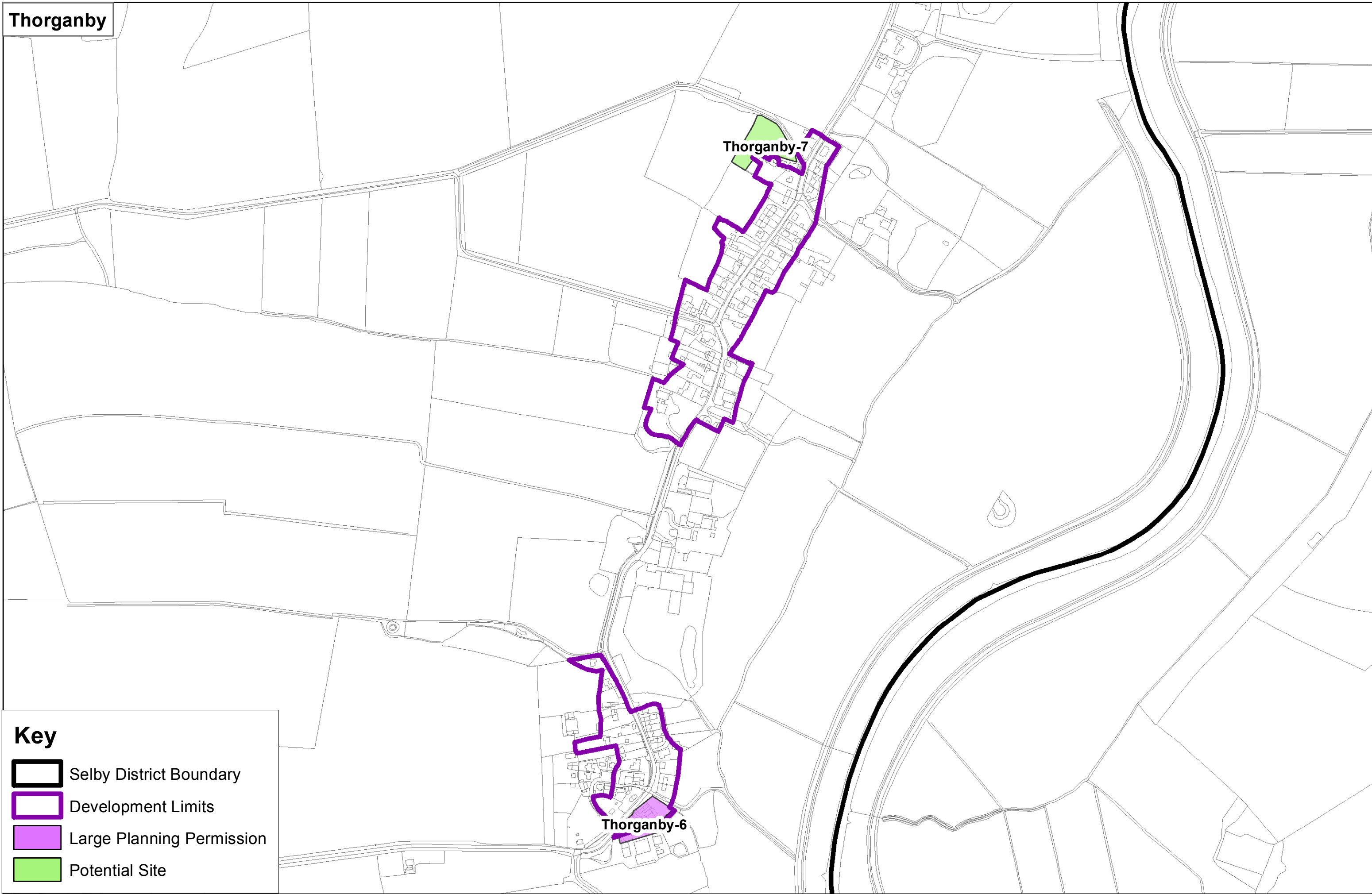


## Key





-  Selby District Boundary
-  Potential Site

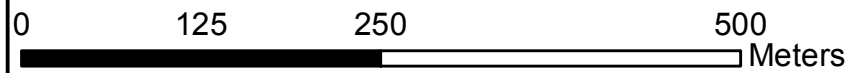


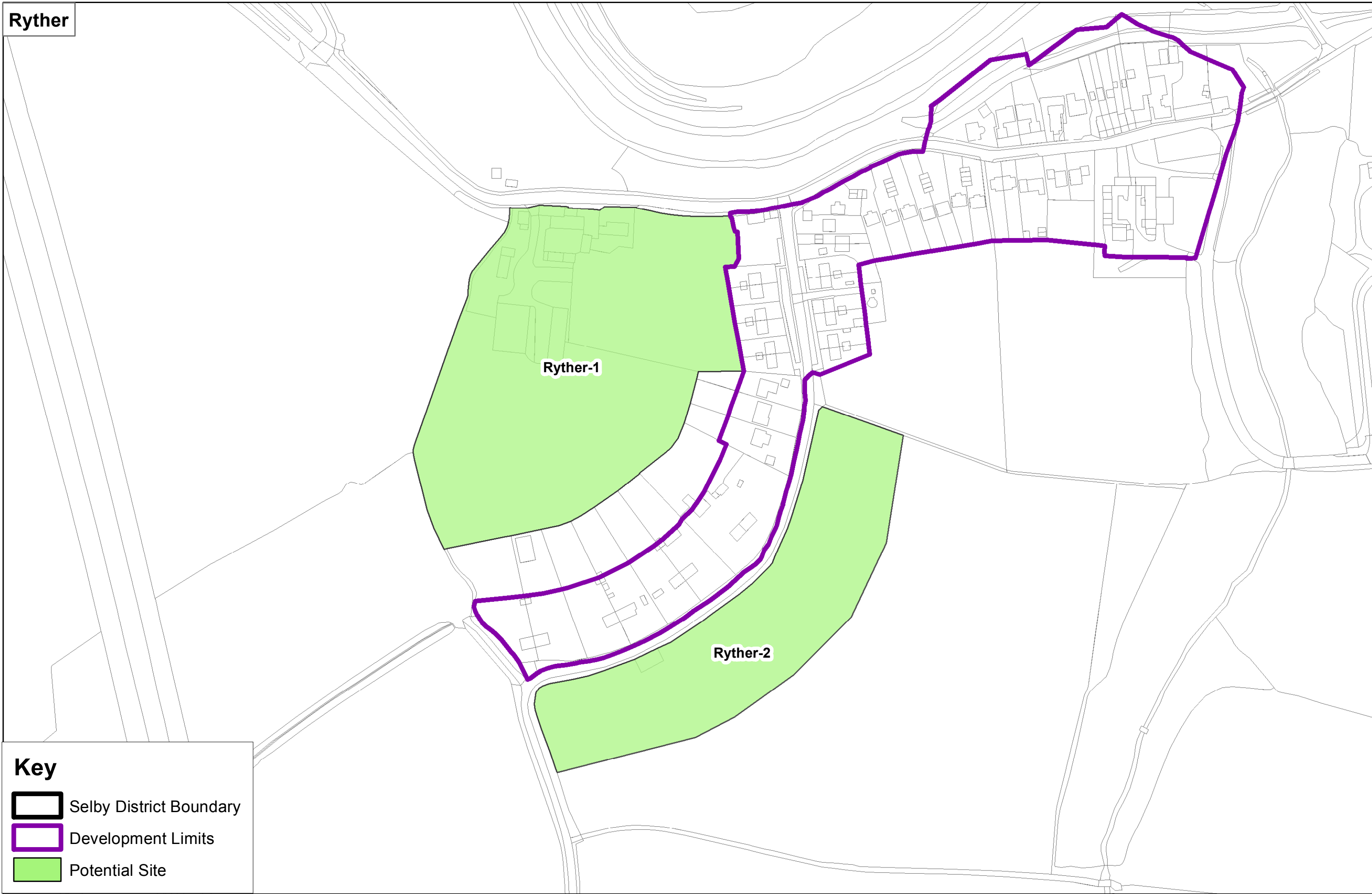







**Key**

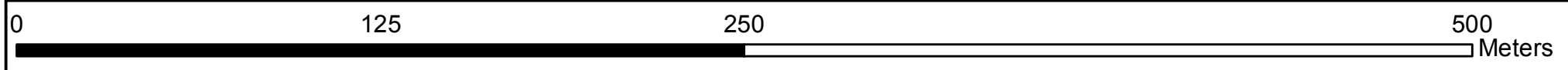
-  Selby District Boundary
-  Development Limits
-  Large Planning Permission
-  Potential Site





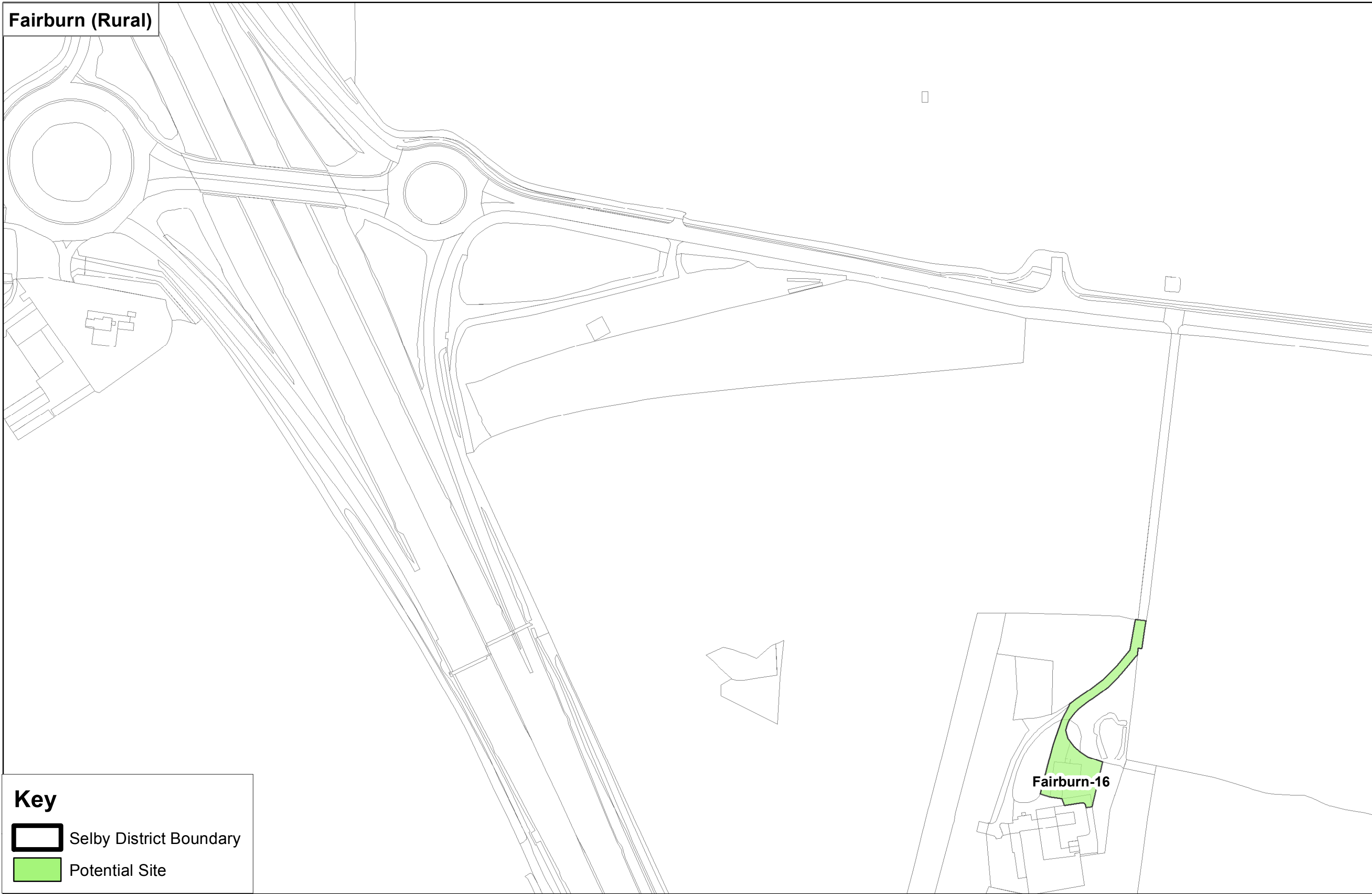
**Key**

-  Selby District Boundary
-  Development Limits
-  Potential Site





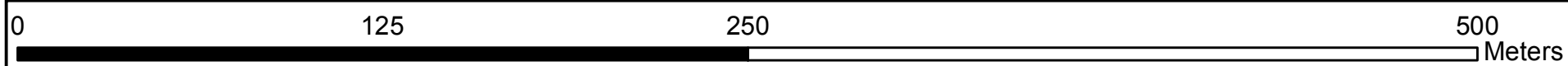


**Fairburn (Rural)**

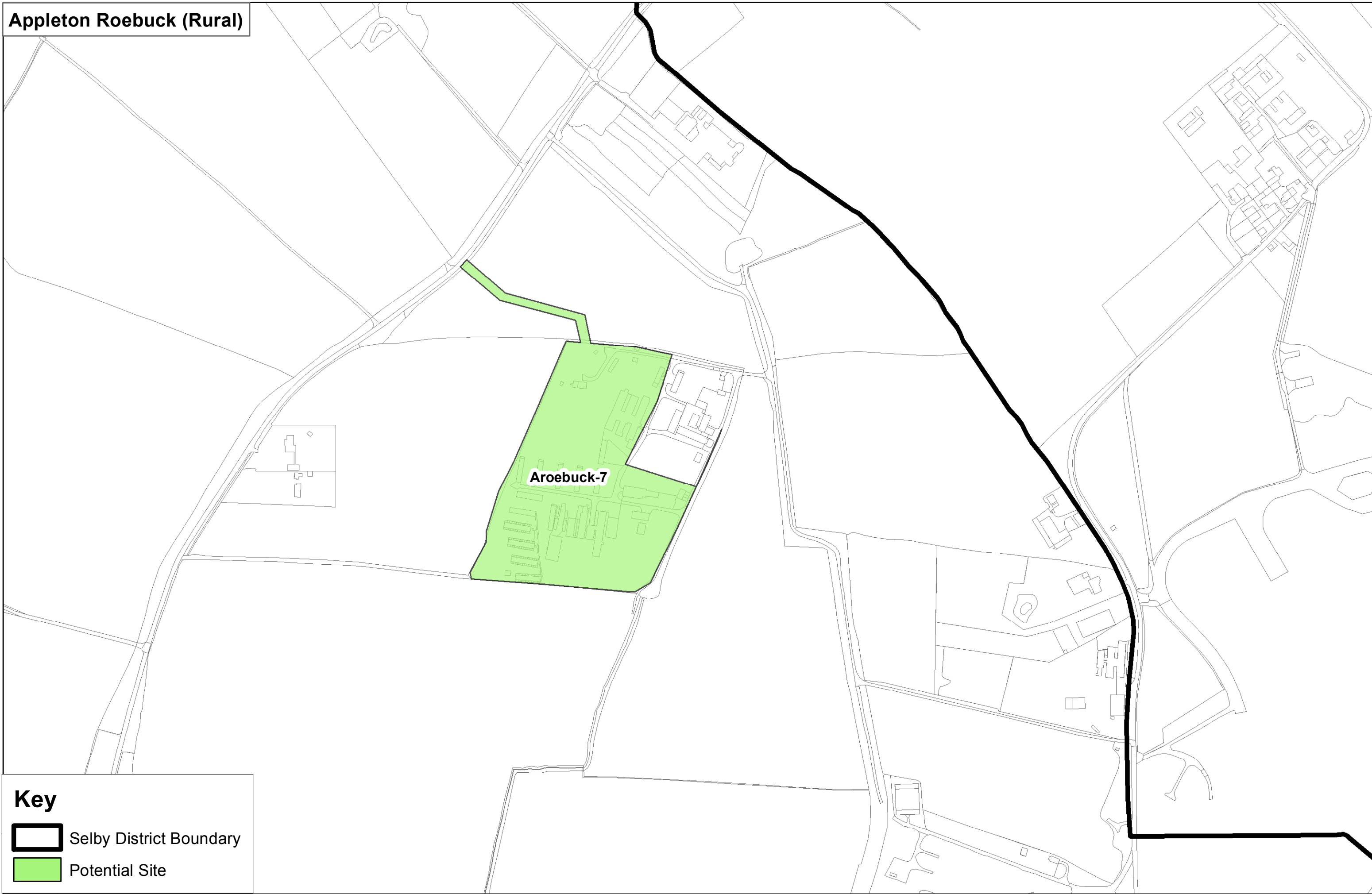


**Key**



-  Selby District Boundary
-  Potential Site



# Appleton Roebuck (Rural)



## Key

-  Selby District Boundary
-  Potential Site

