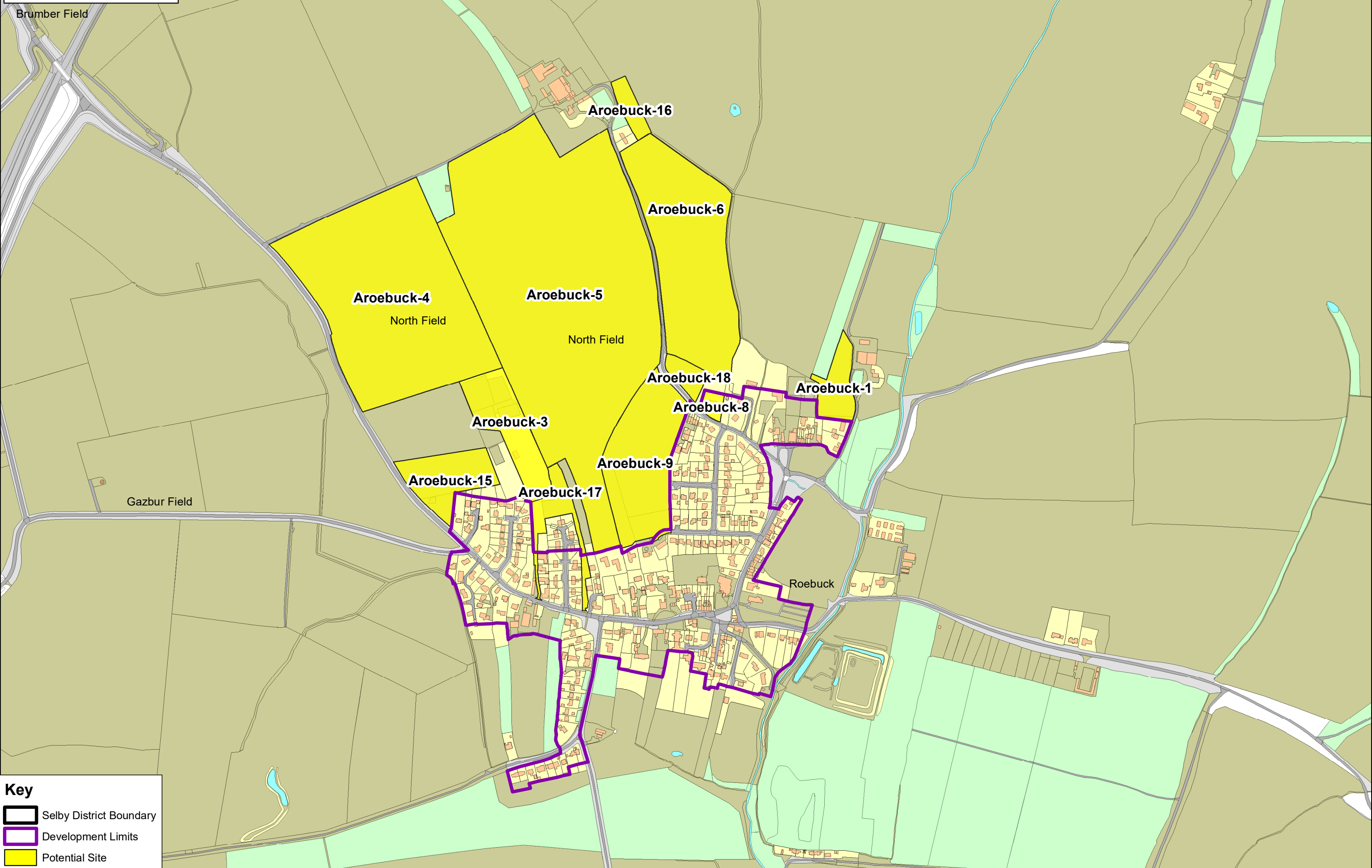
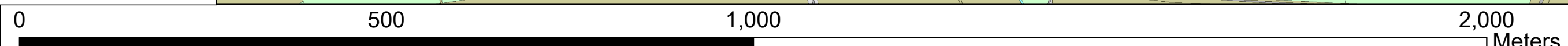


Appleton Roebuck

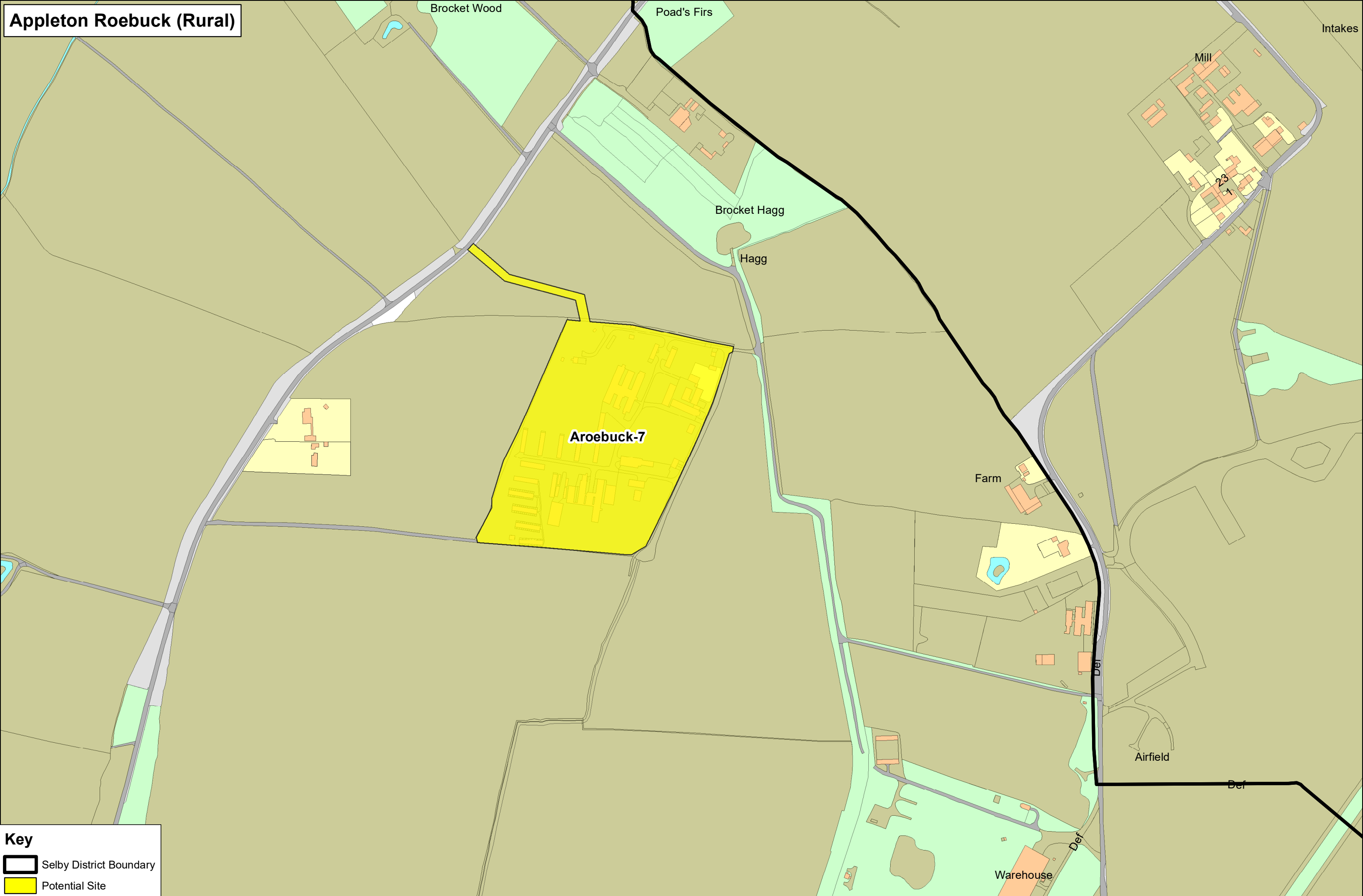


Key



- Selby District Boundary
- Development Limits
- Potential Site

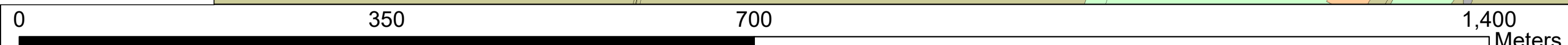


Appleton Roebuck (Rural)



Key

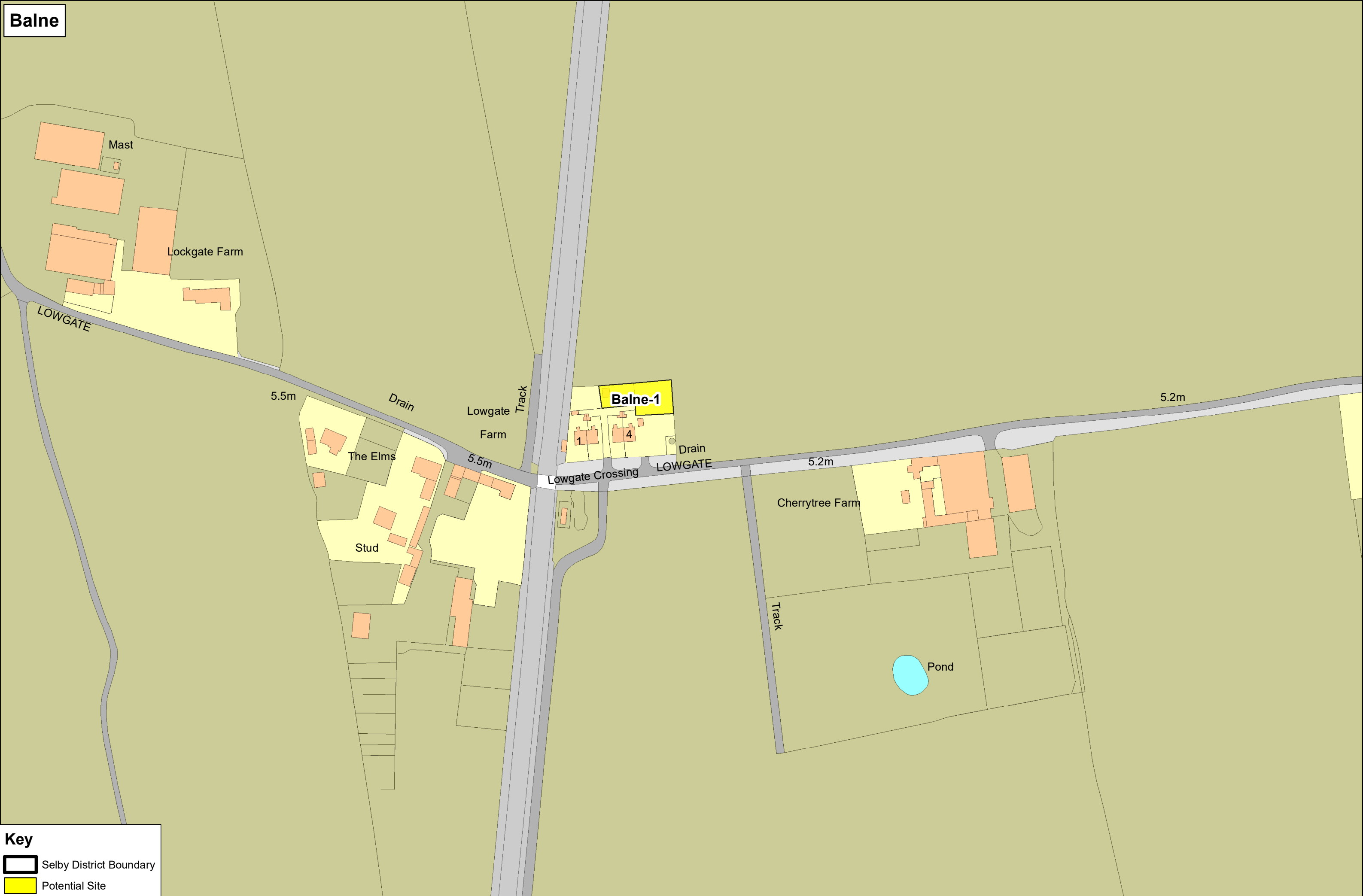
-  Selby District Boundary
-  Potential Site



Reproduced from the Ordnance Survey mapping with the permission of the controller of Her Majesty's Stationary Office.
©Crown Copyright. Unauthorised reproduction infringes crown copyright and may lead to prosecution or civil proceedings. Selby District Council 100018656

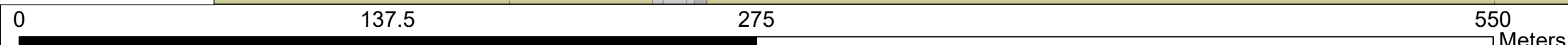


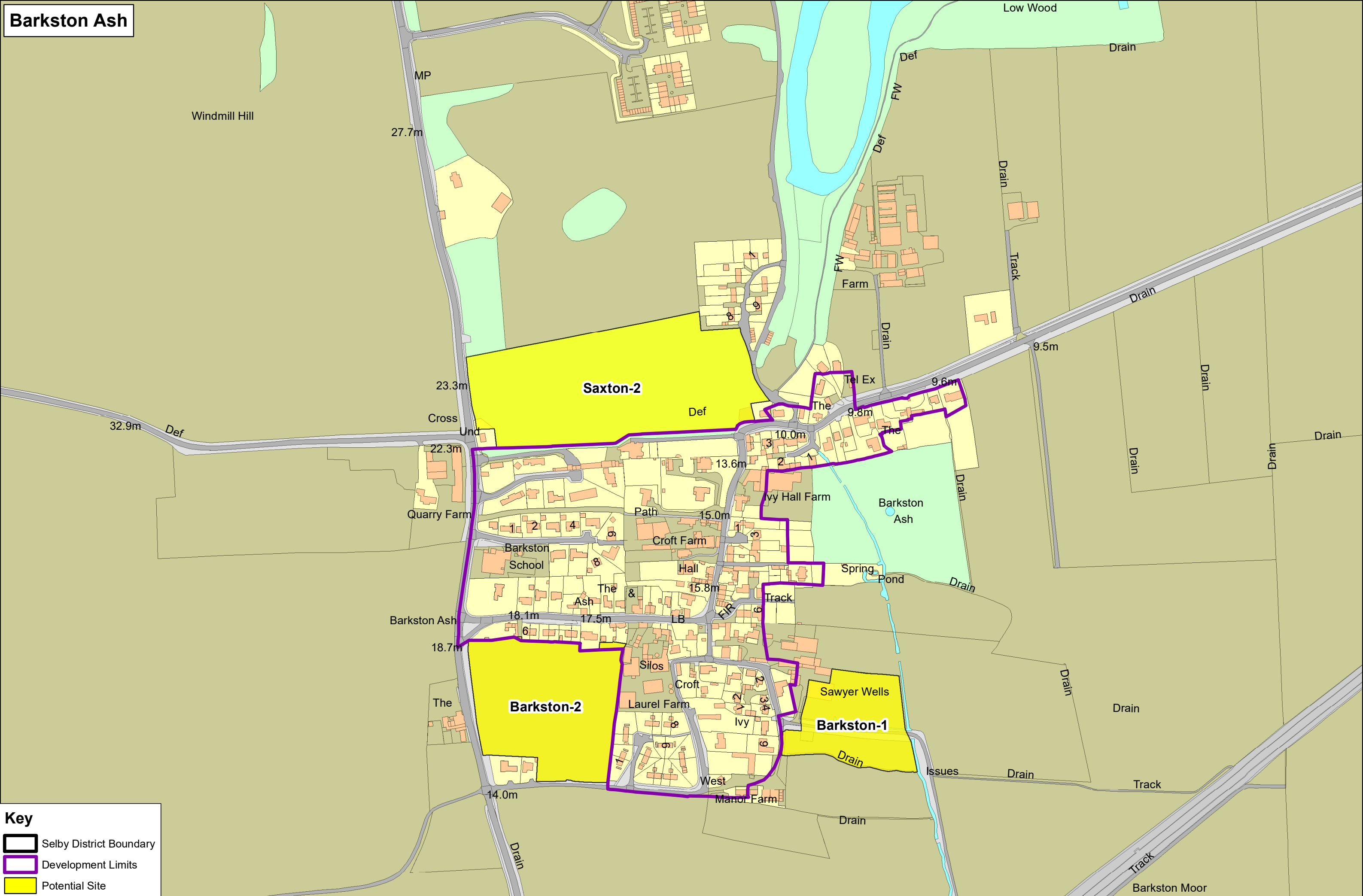
Balne



Key


- Selby District Boundary
- Potential Site

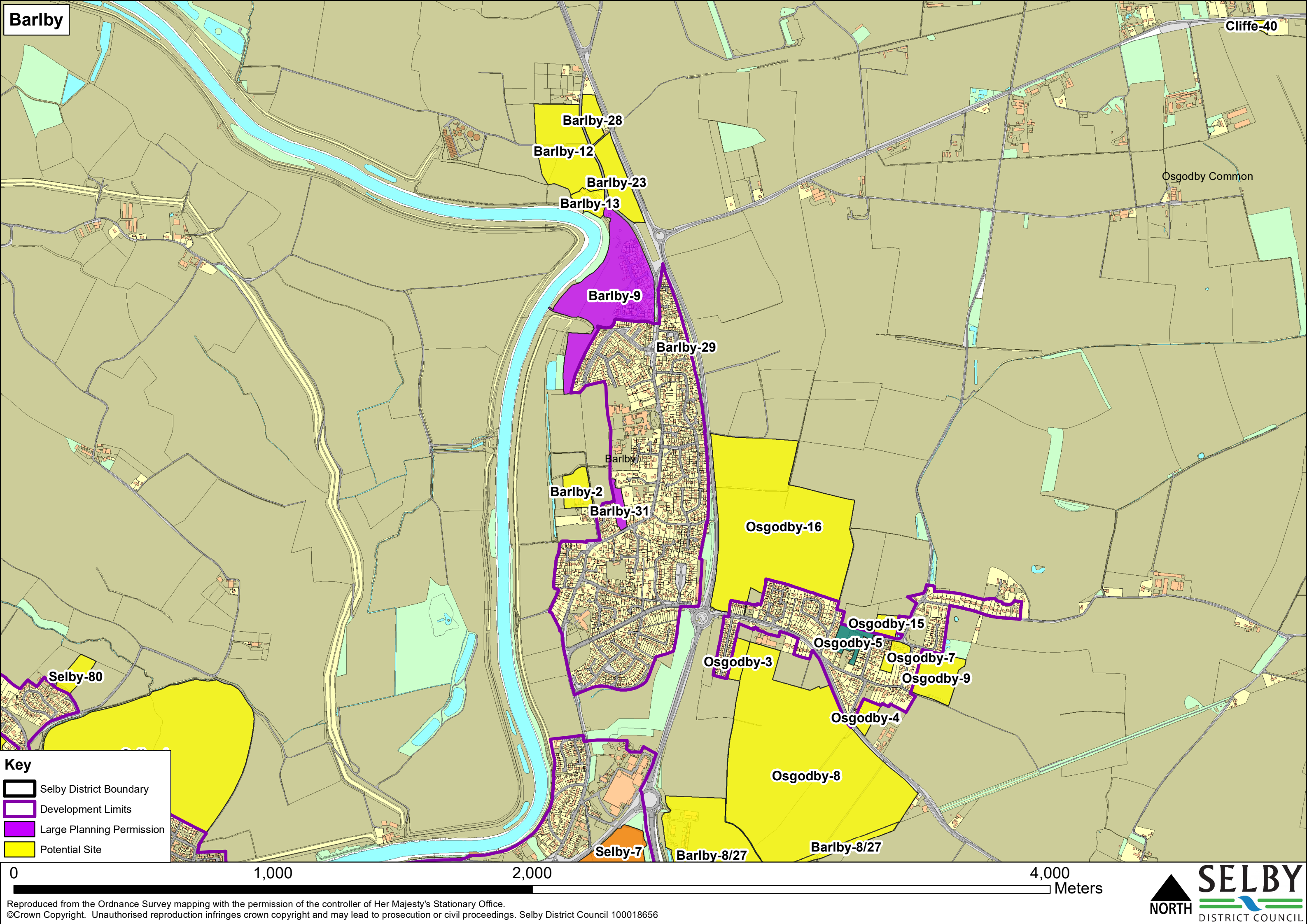




Key

- Selby District Boundary
- Development Limits
- Potential Site





Barlby

Cliffe-40

Barlby-28

Barlby-12

Barlby-23

Barlby-13

Barlby-9

Barlby-29

Barlby

Barlby-2

Barlby-31

Osgodby-16

Osgodby-15

Osgodby-5

Osgodby-7

Osgodby-9

Osgodby-3

Osgodby-4

Osgodby-8

Selby-80




Selby-7

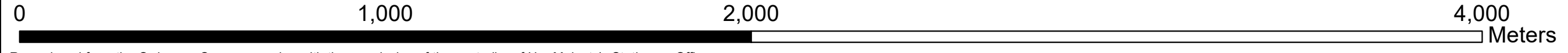
Barlby-8/27

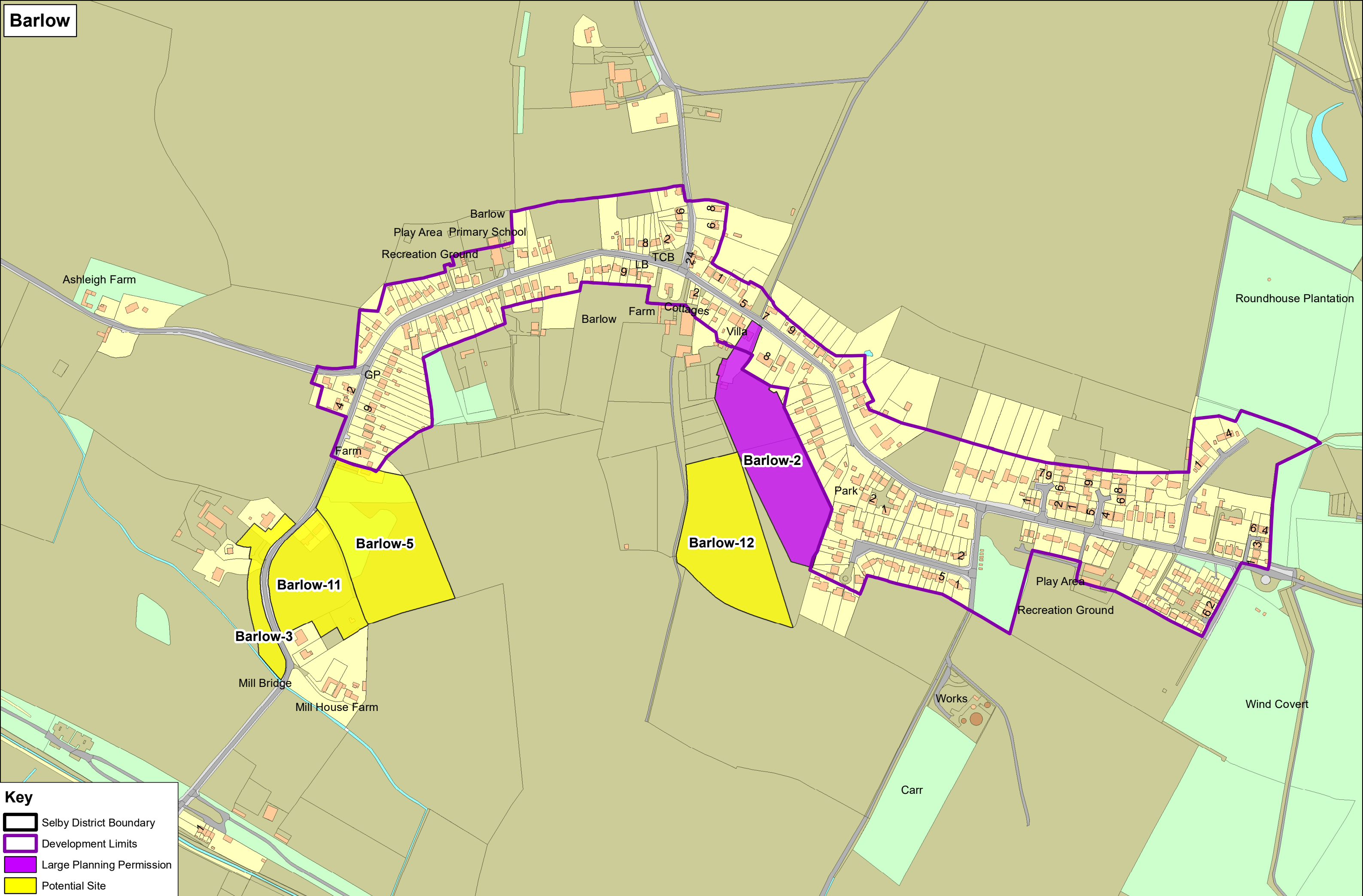
Barlby-8/27

Osgodby Common

Key


-  Selby District Boundary
-  Development Limits
-  Large Planning Permission
-  Potential Site

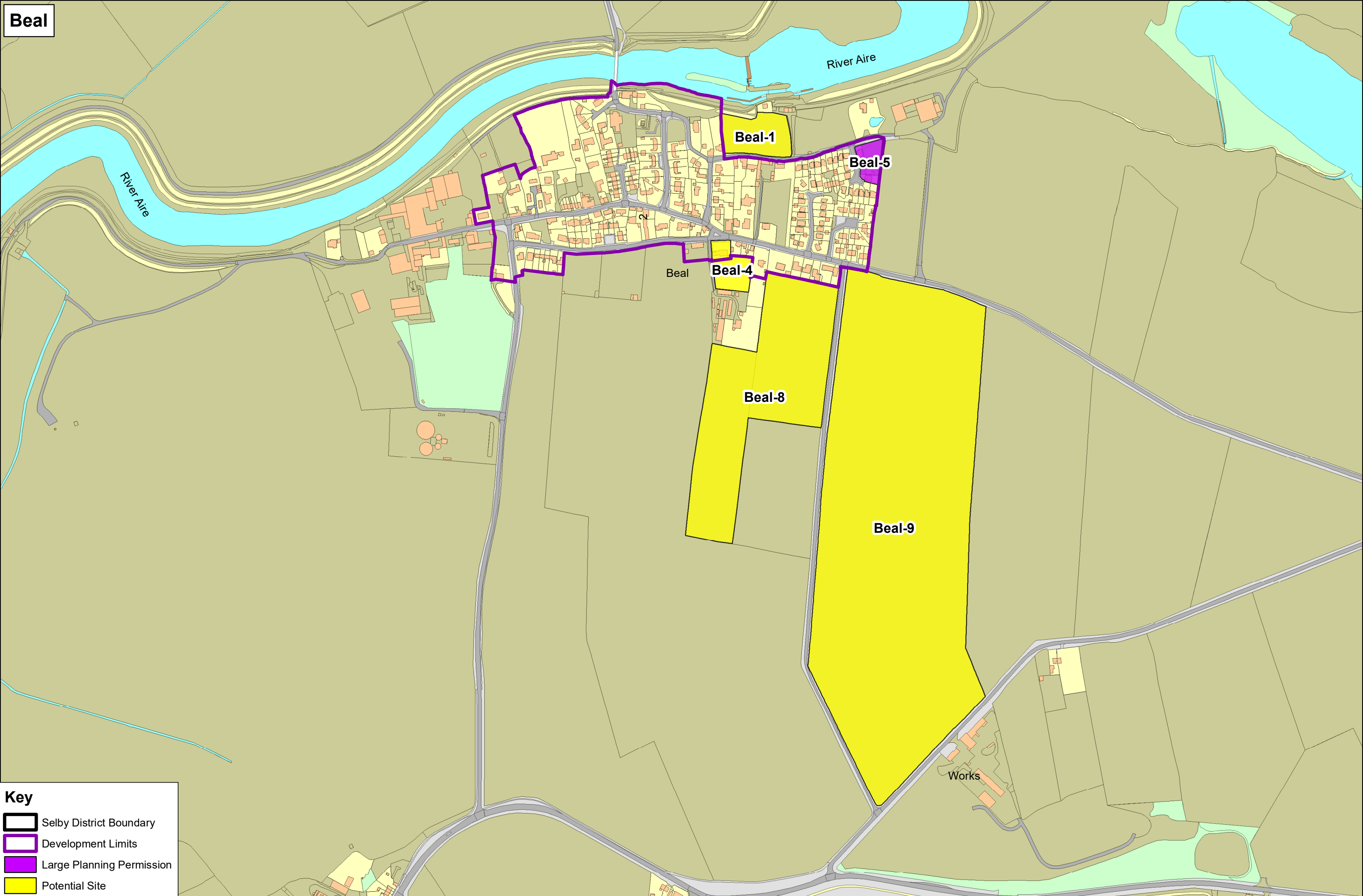








Key


- Selby District Boundary
- Development Limits
- Large Planning Permission
- Potential Site



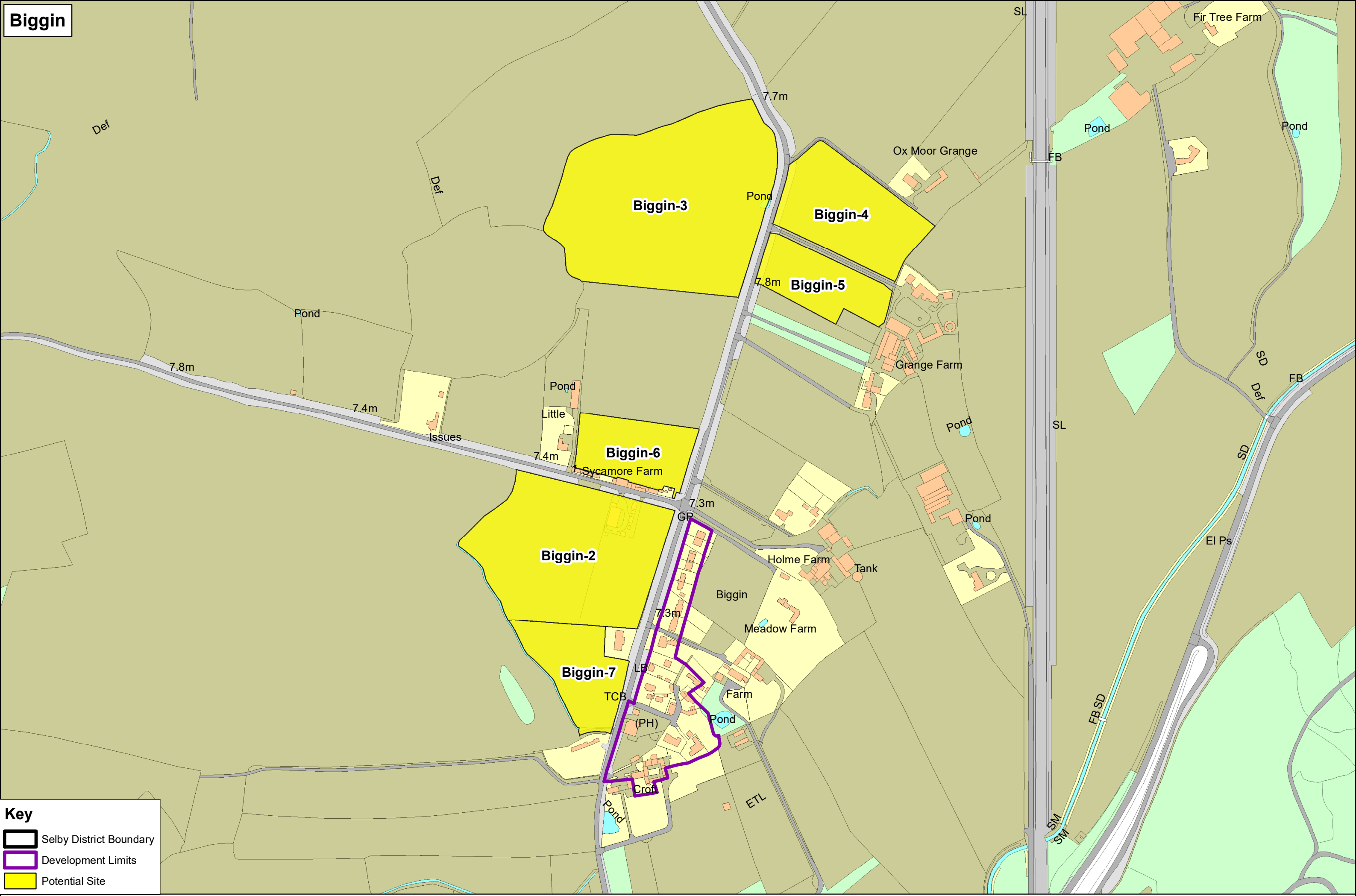


Key

-  Selby District Boundary
-  Development Limits
-  Large Planning Permission
-  Potential Site

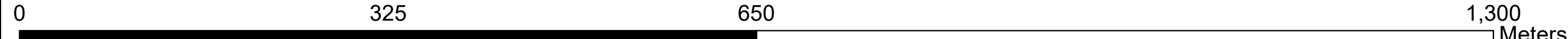


Biggin



Key

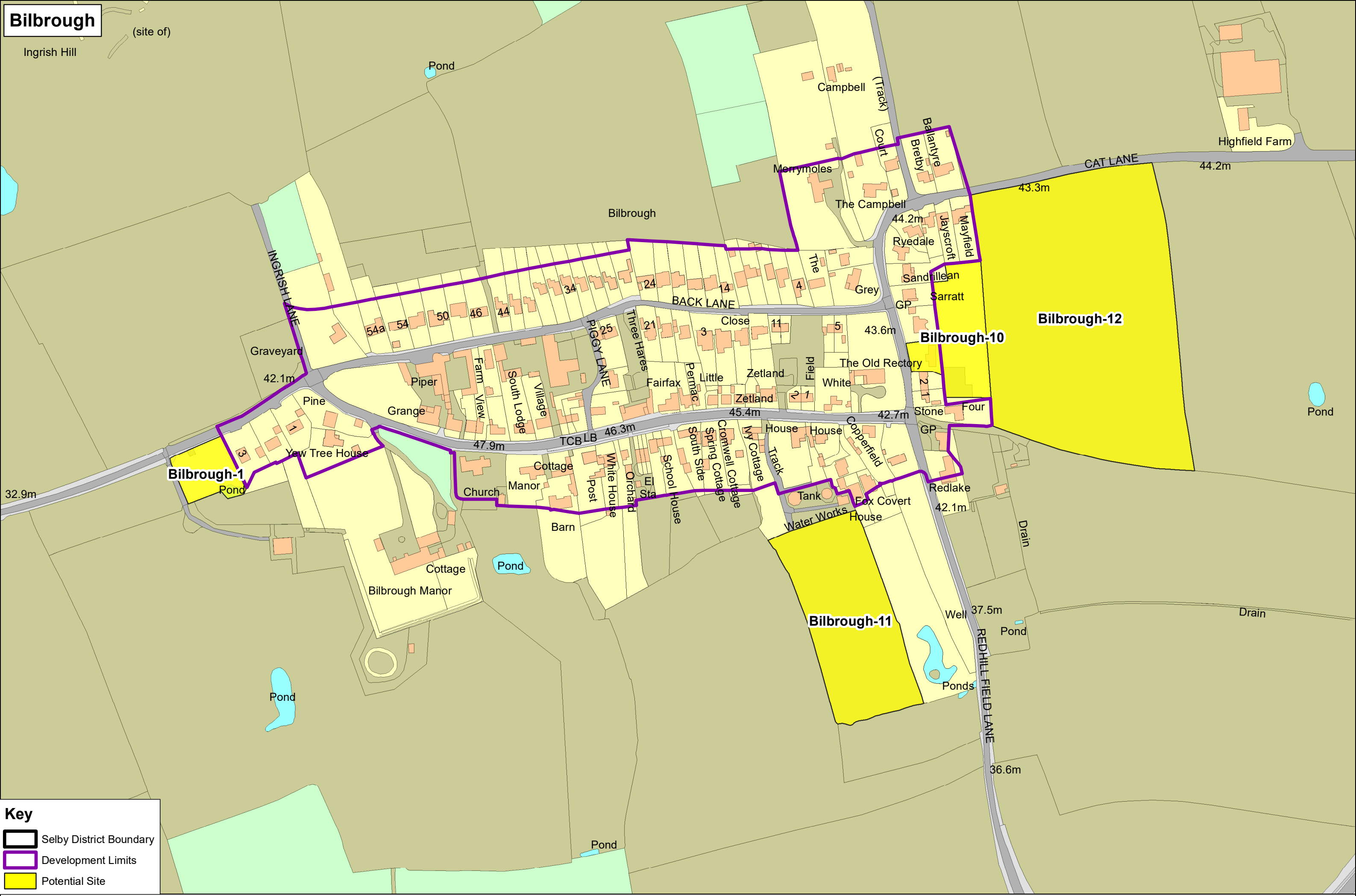
- Selby District Boundary
- Development Limits
- Potential Site



Bilbrough


(site of)

Ingrish Hill



Key

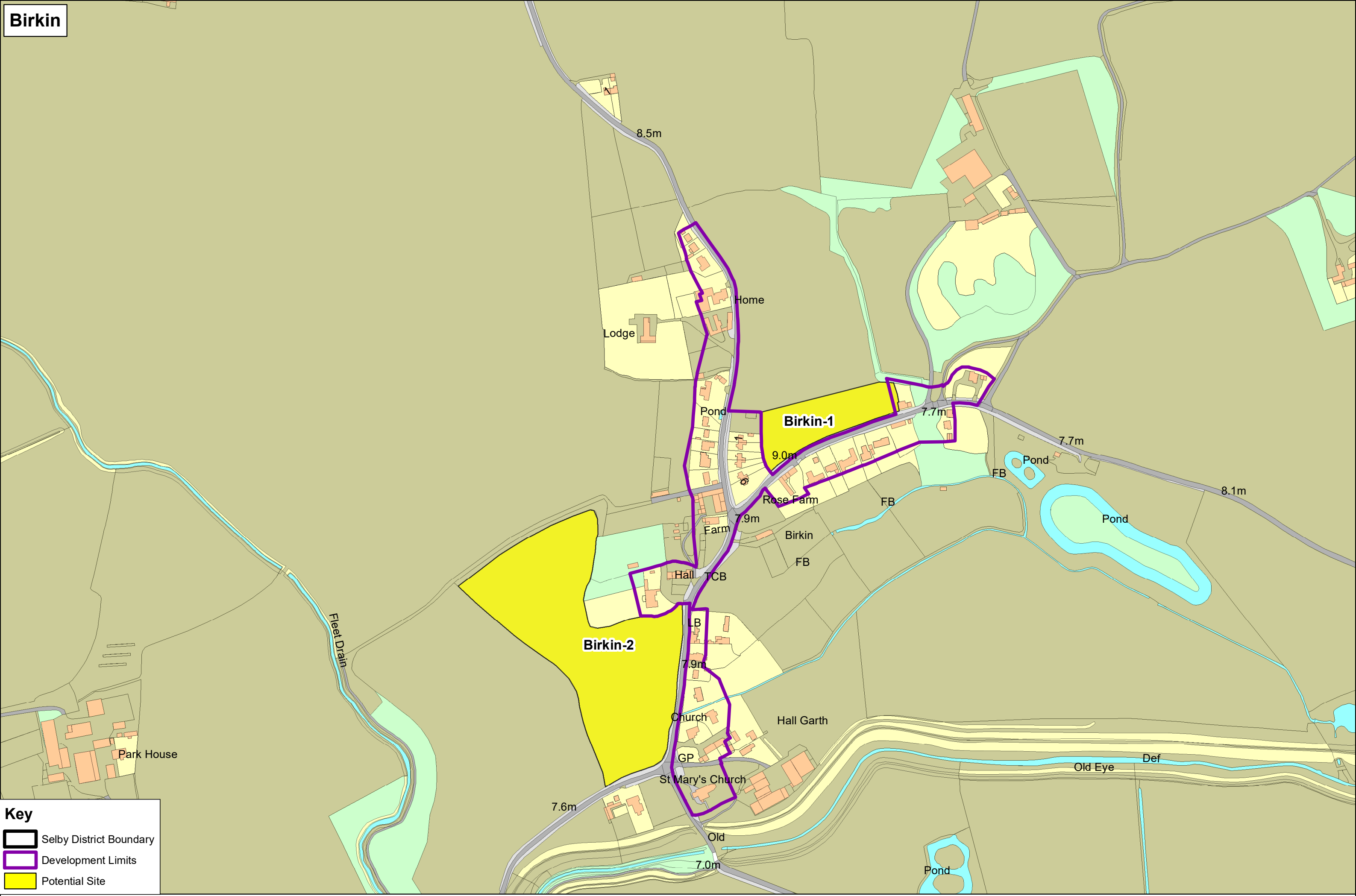
- Selby District Boundary
- Development Limits
- Potential Site



Reproduced from the Ordnance Survey mapping with the permission of the controller of Her Majesty's Stationary Office.
 ©Crown Copyright. Unauthorised reproduction infringes crown copyright and may lead to prosecution or civil proceedings. Selby District Council 100018656

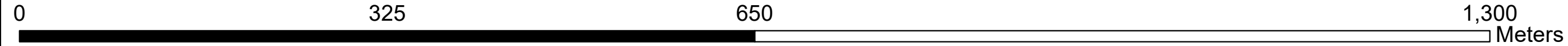


Birkin

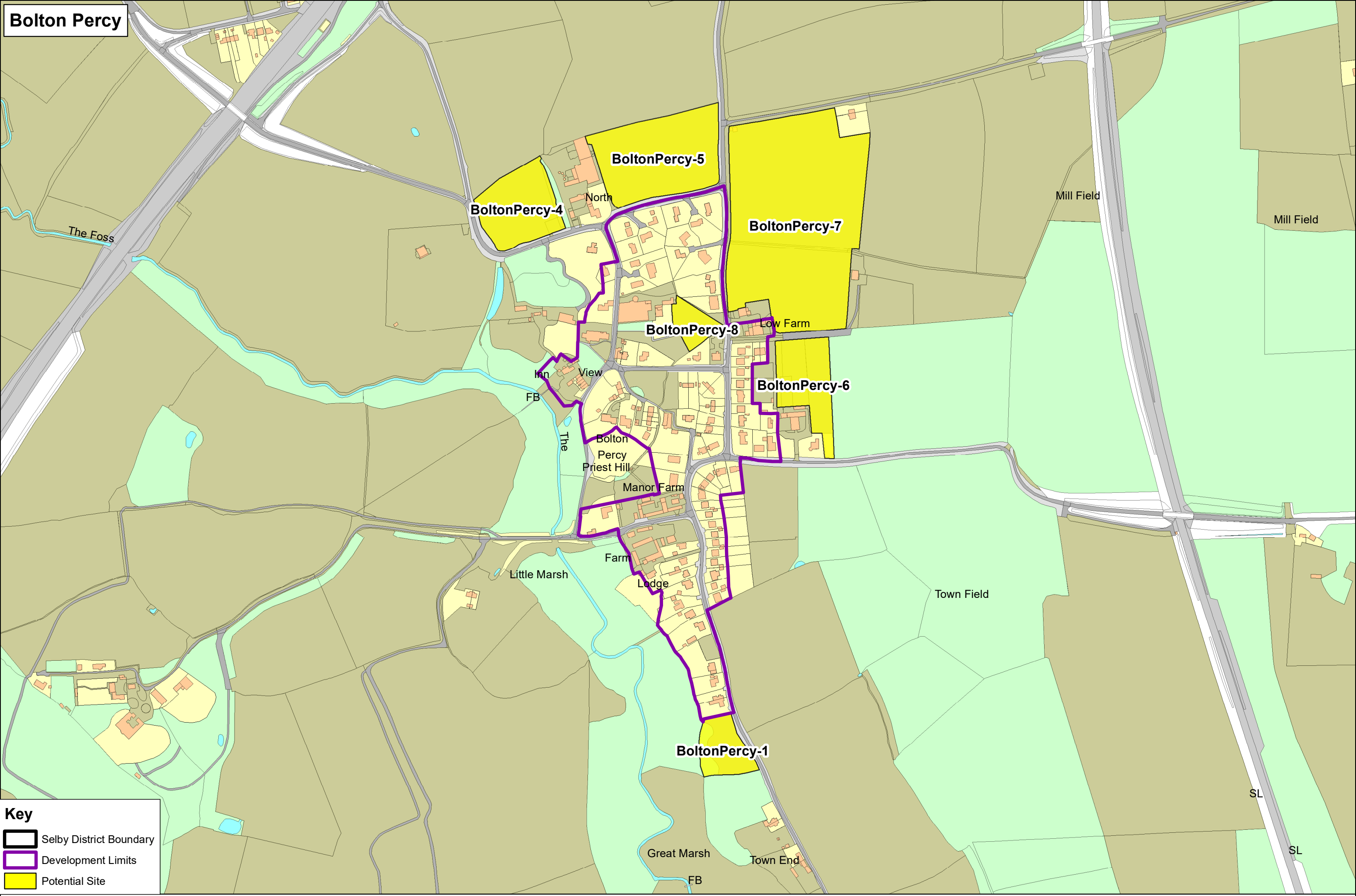


Key

- Selby District Boundary
- Development Limits
- Potential Site

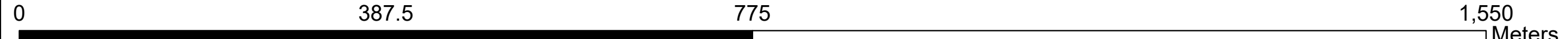


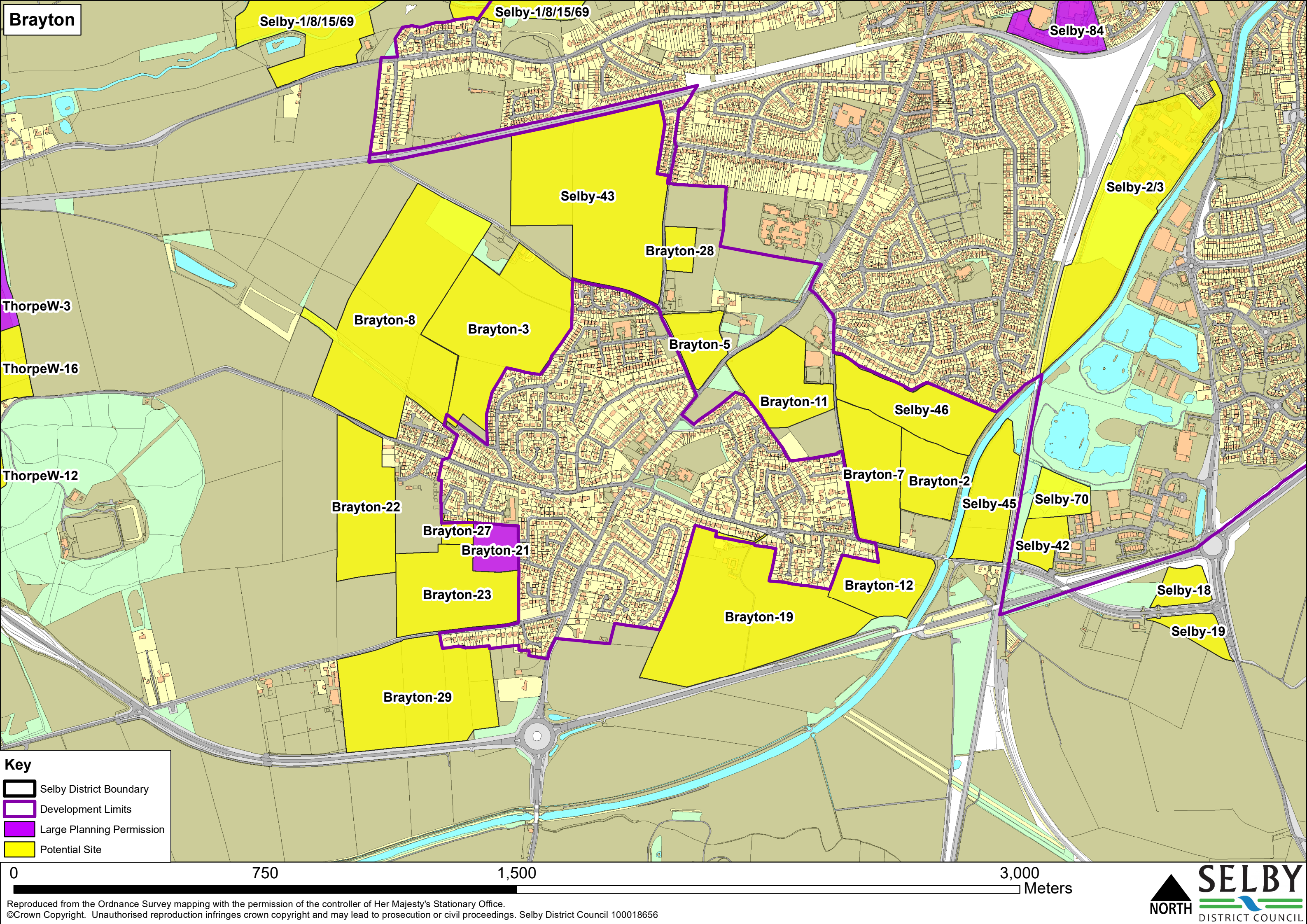
Bolton Percy



Key

- Selby District Boundary
- Development Limits
- Potential Site





Brayton

Selby-1/8/15/69

Selby-1/8/15/69

Selby-84

Selby-43

Selby-2/3

ThorpeW-3

Brayton-8

Brayton-3

Brayton-28

Brayton-5

ThorpeW-16

Brayton-11

Selby-46

ThorpeW-12

Brayton-22

Brayton-27

Brayton-21

Brayton-7

Brayton-2

Selby-45

Selby-70

Selby-42

Brayton-23

Brayton-12

Brayton-19

Selby-18

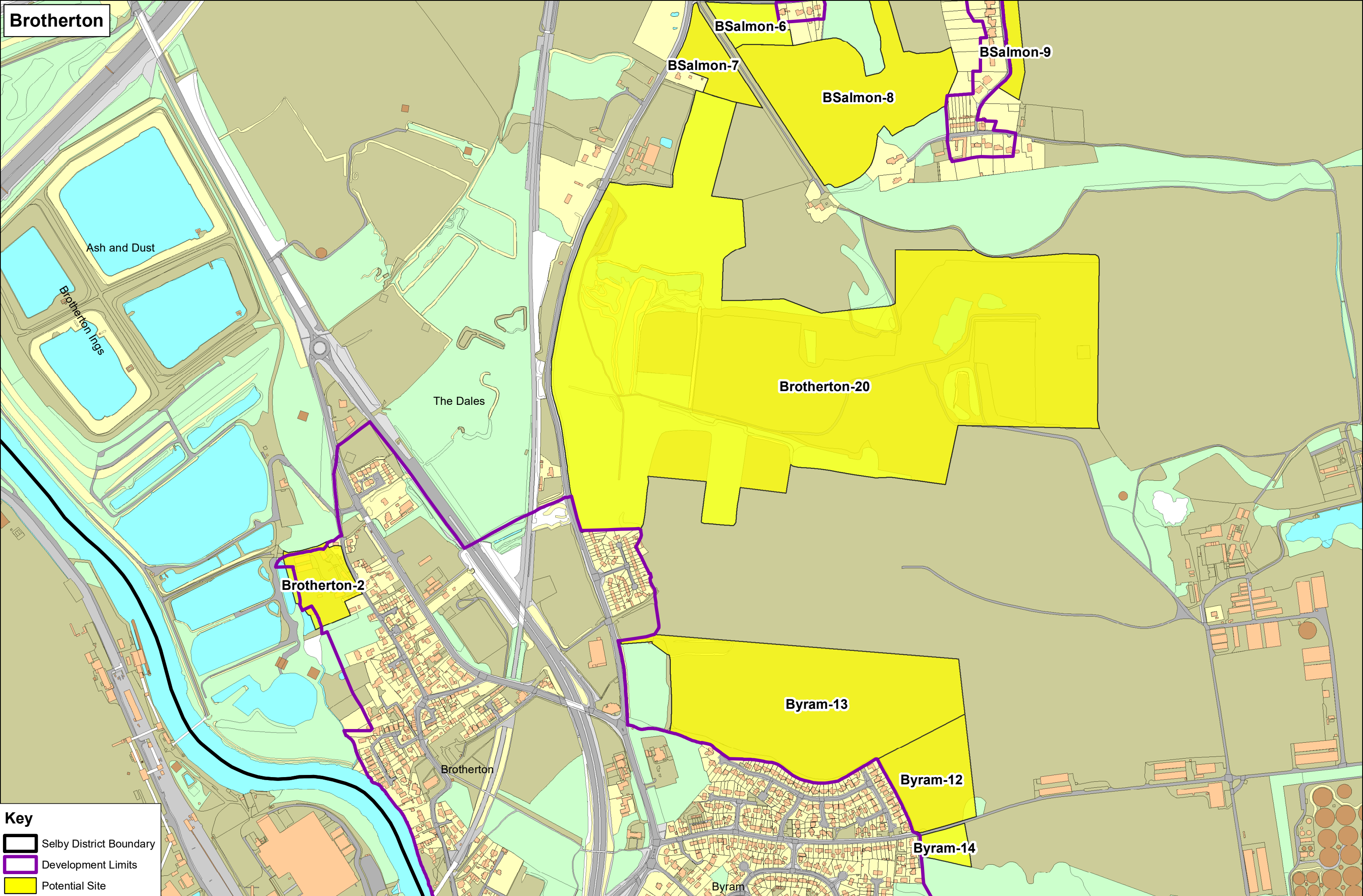
Selby-19

Brayton-29

Key

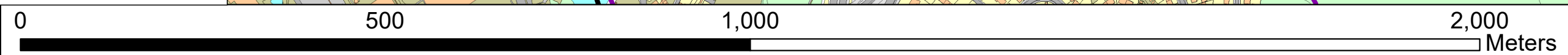
- Selby District Boundary
- Development Limits
- Large Planning Permission
- Potential Site



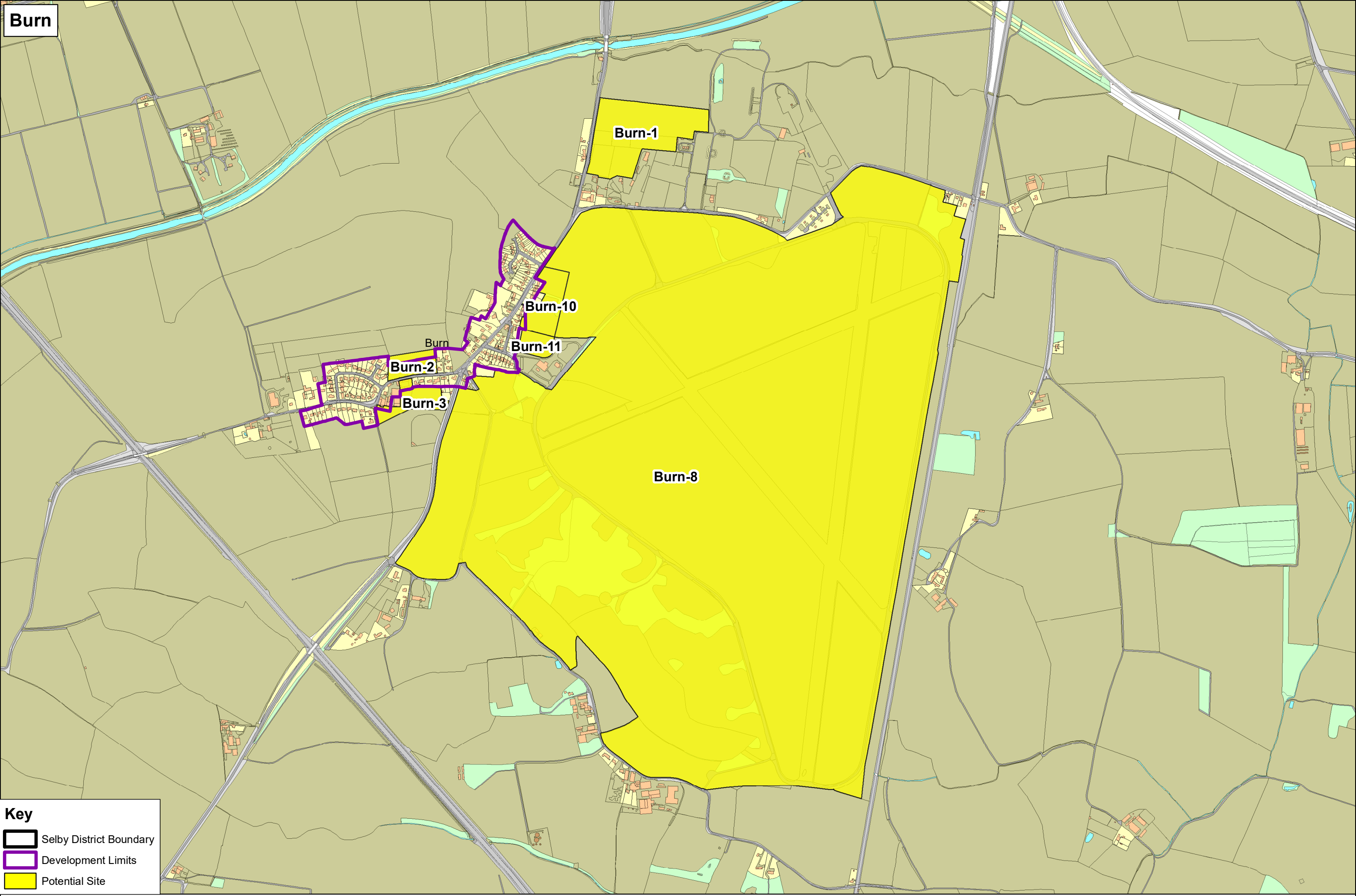


Key

- Selby District Boundary
- Development Limits
- Potential Site




Burn

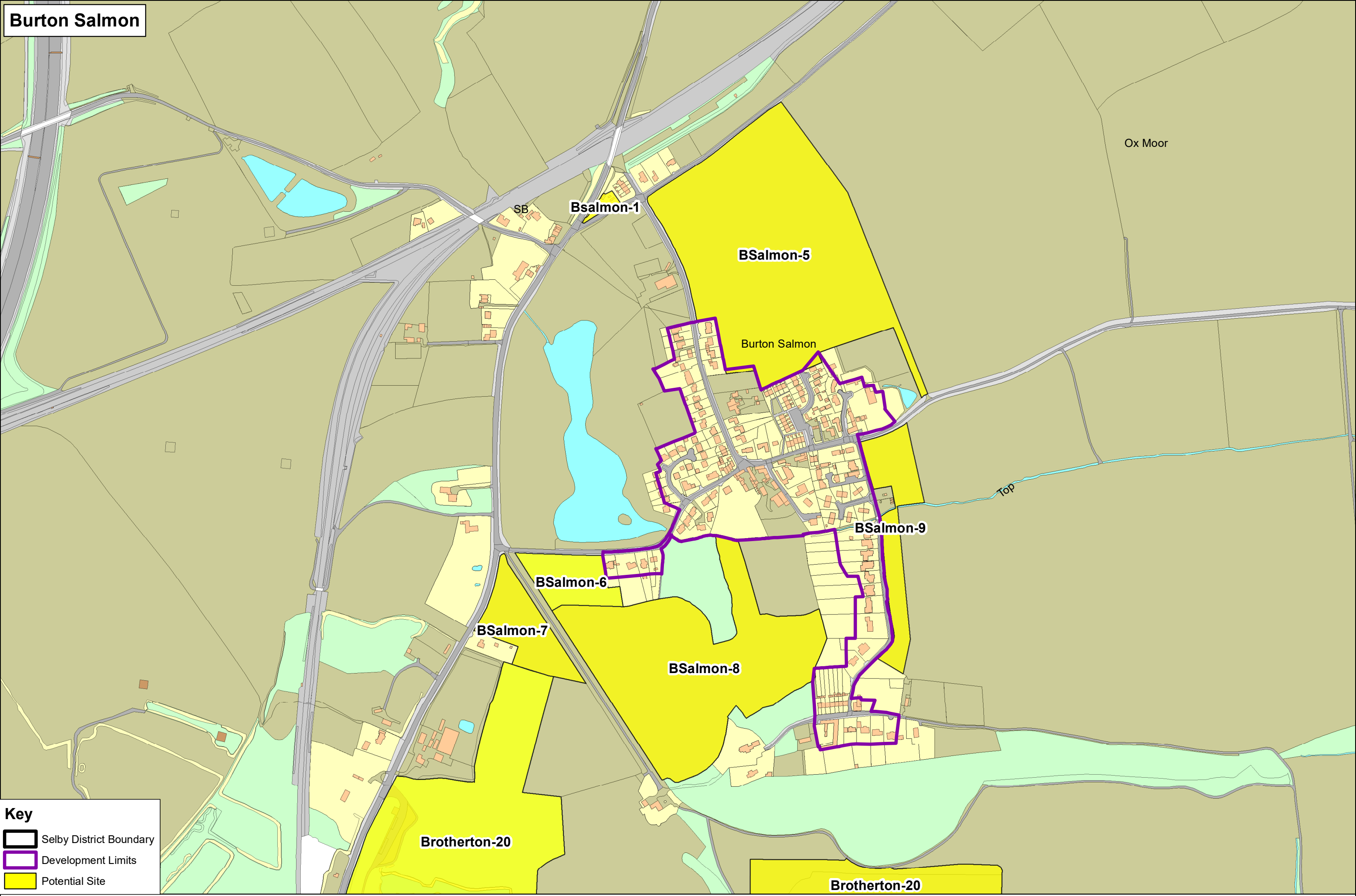


Key

- Selby District Boundary
- Development Limits
- Potential Site

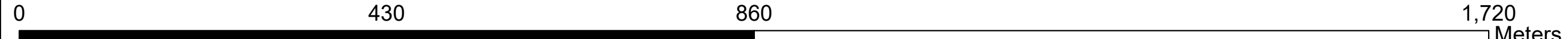


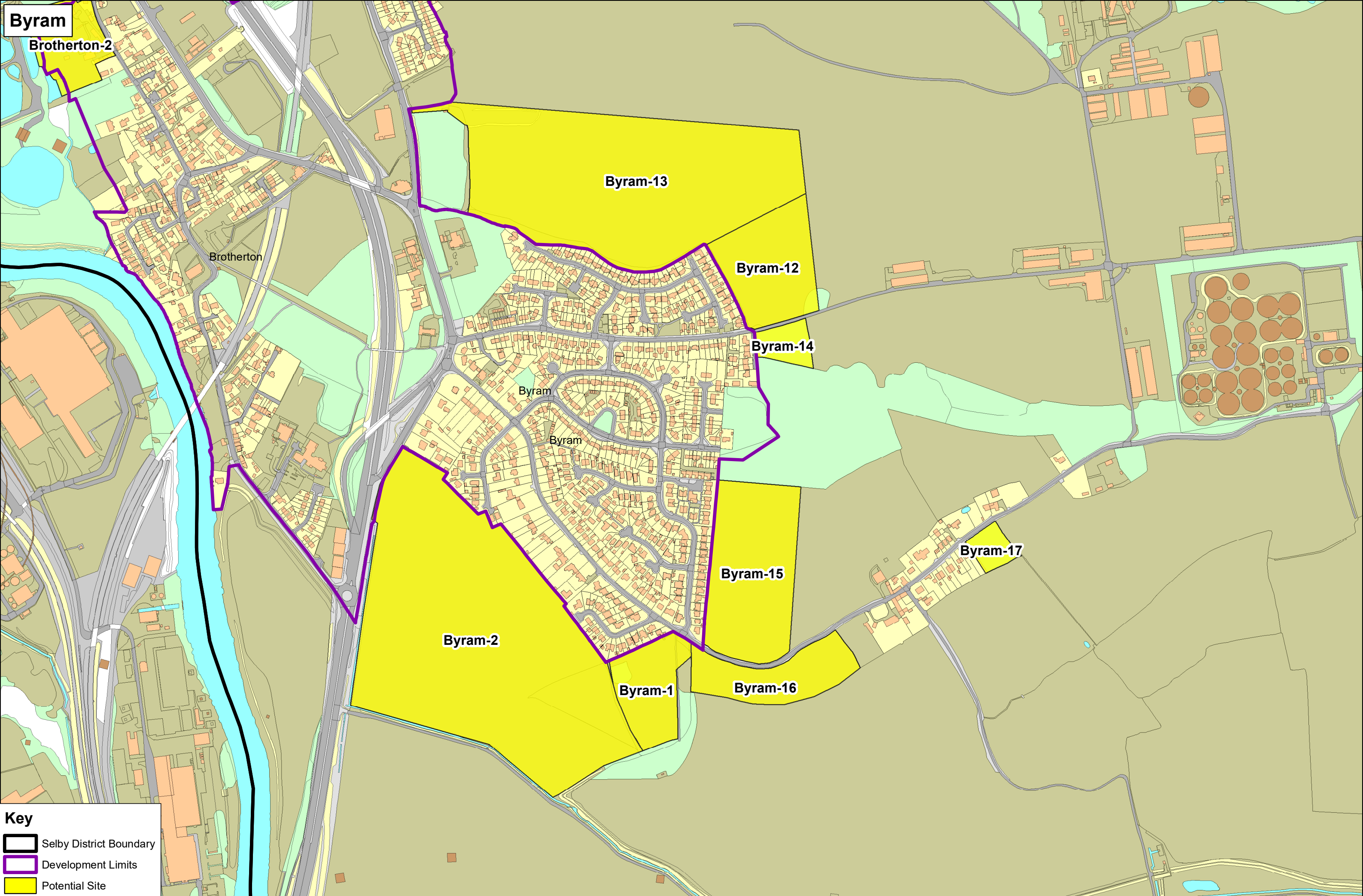
Burton Salmon



Key

- Selby District Boundary
- Development Limits
- Potential Site





Byram

Brotherton-2

Brotherton

Byram

Byram

Byram-13

Byram-12

Byram-14

Byram-15




Byram-17

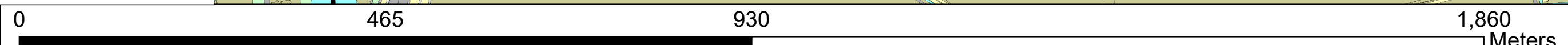
Byram-2

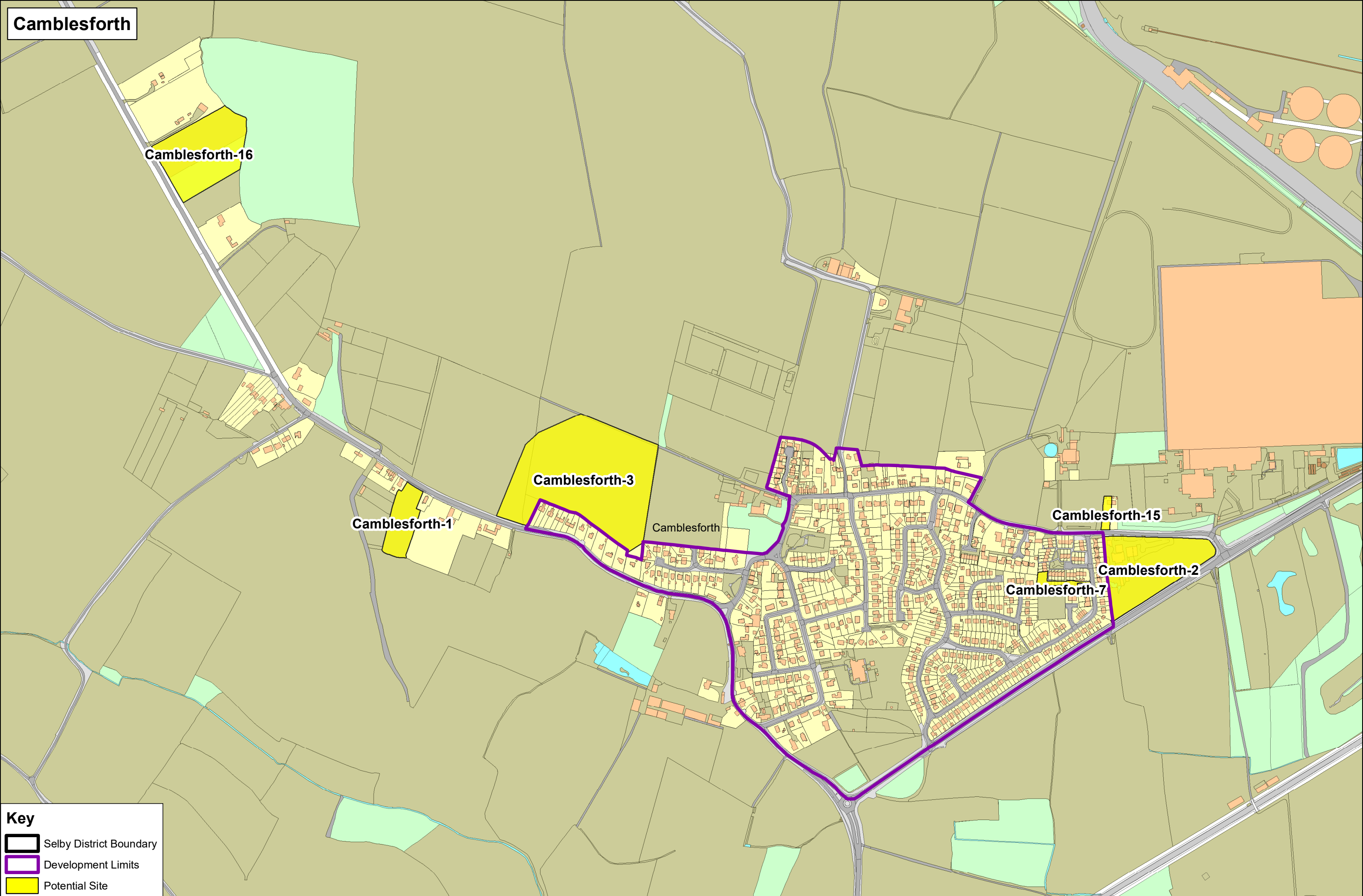
Byram-1

Byram-16

Key

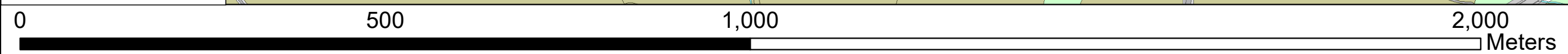
-  Selby District Boundary
-  Development Limits
-  Potential Site

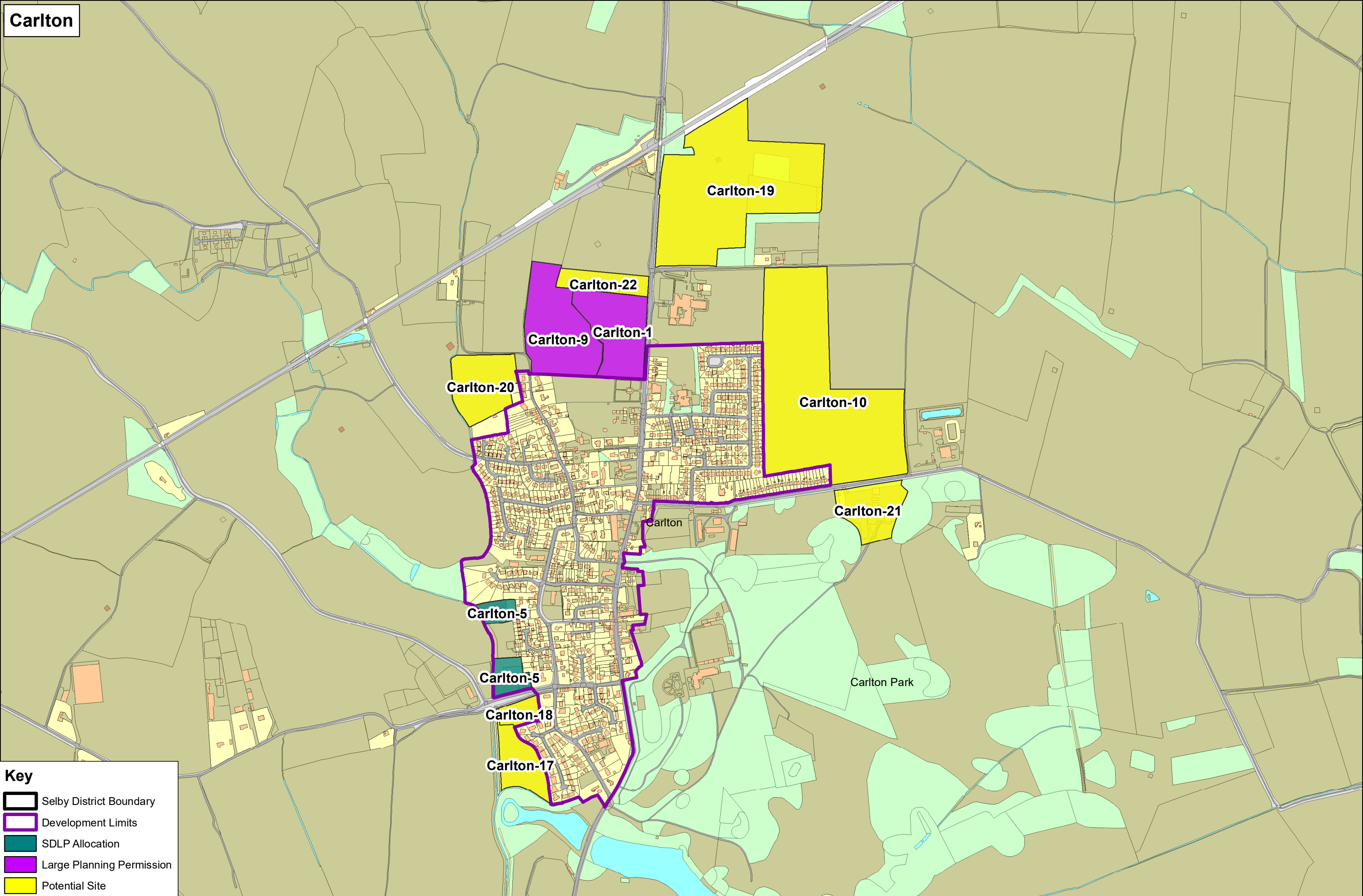









Key

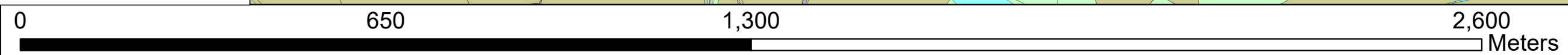
- Selby District Boundary
- Development Limits
- Potential Site



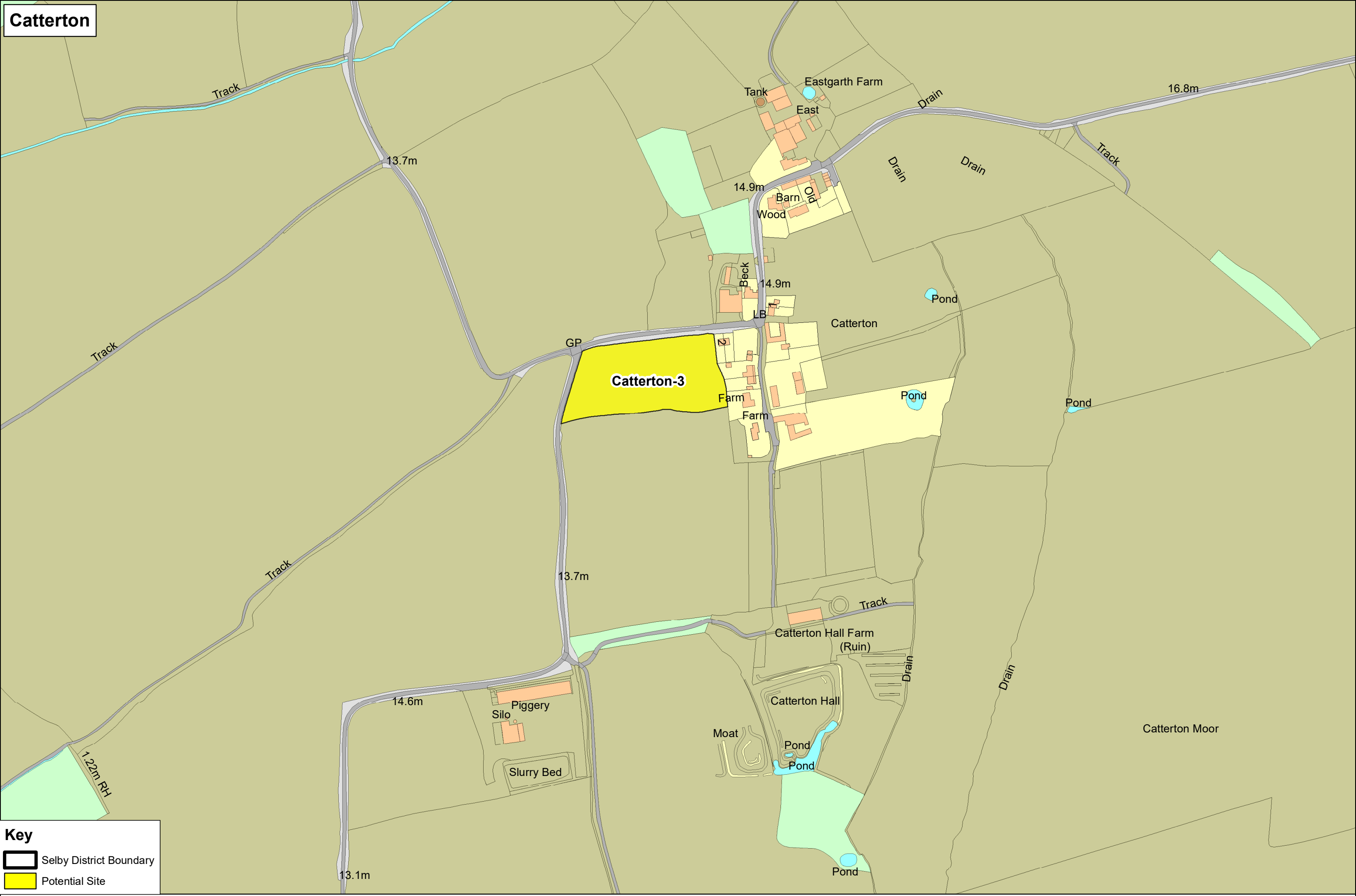


Key



-  Selby District Boundary
-  Development Limits
-  SDLP Allocation
-  Large Planning Permission
-  Potential Site

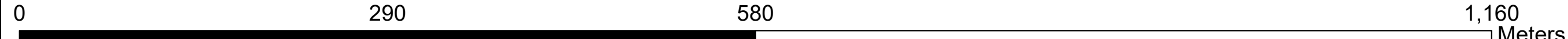


Catterton

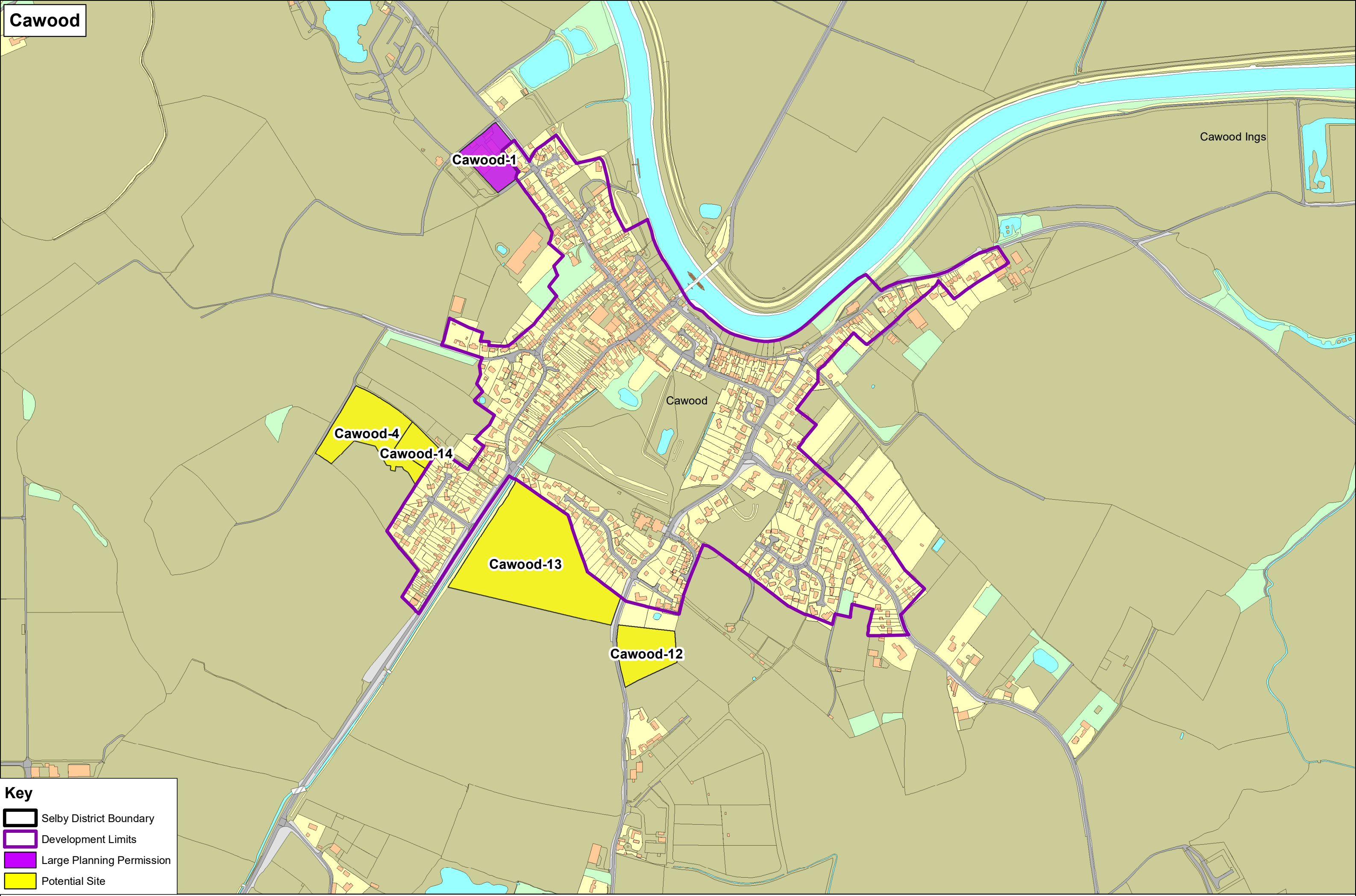


Key

-  Selby District Boundary
-  Potential Site



Cawood



Cawood Ings

Cawwood

Cawwood-1

Cawwood-4

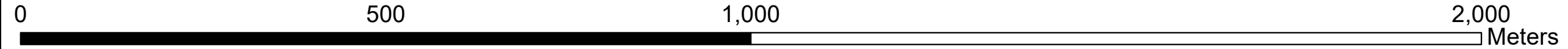
Cawwood-14

Cawwood-13

Cawwood-12

Key

-  Selby District Boundary
-  Development Limits
-  Large Planning Permission
-  Potential Site




Chapel Haddlesey



Key

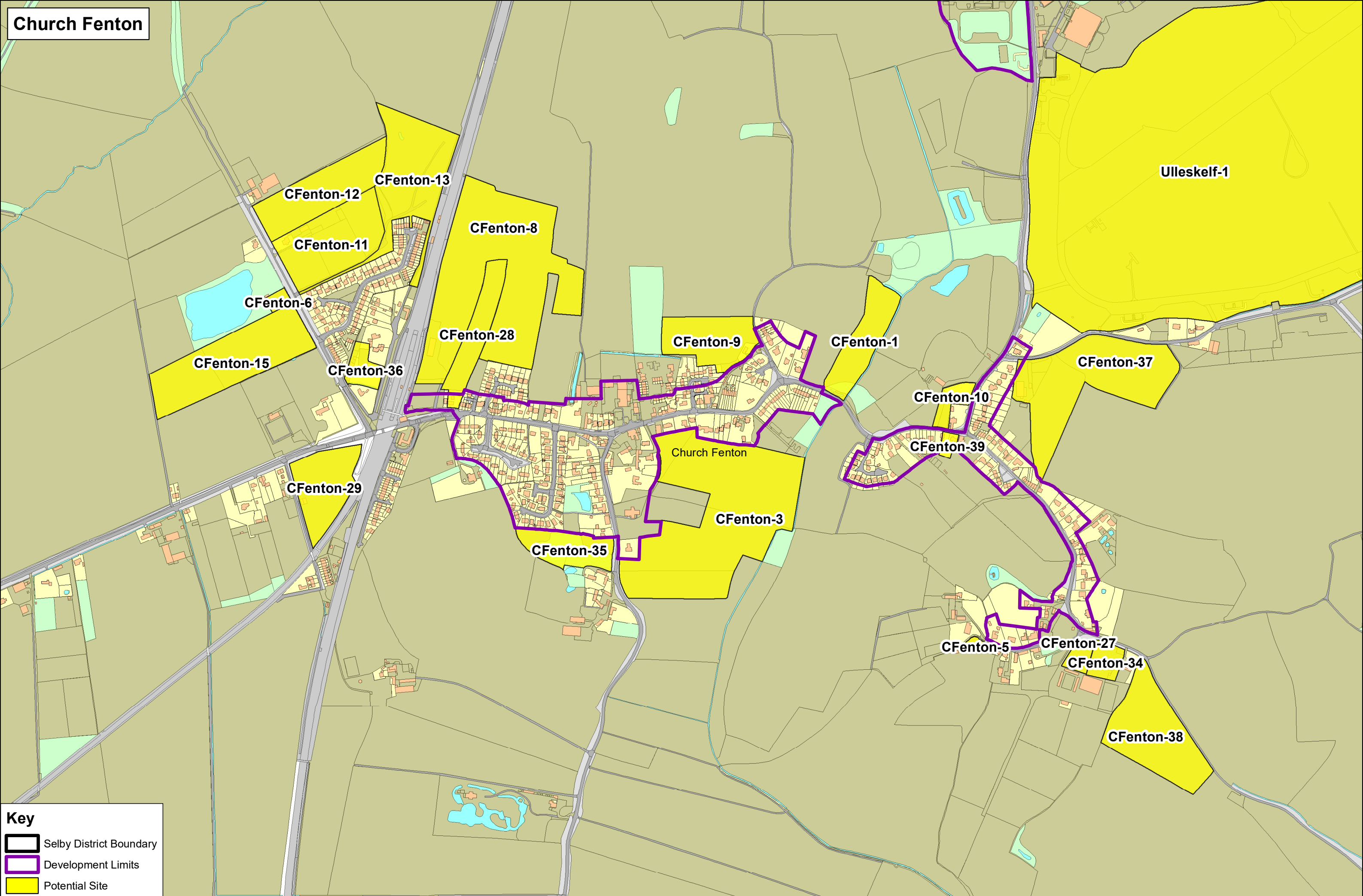
- Selby District Boundary
- Development Limits
- Potential Site



Reproduced from the Ordnance Survey mapping with the permission of the controller of Her Majesty's Stationary Office.
 ©Crown Copyright. Unauthorised reproduction infringes crown copyright and may lead to prosecution or civil proceedings. Selby District Council 100018656

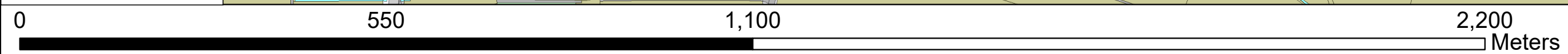


Church Fenton

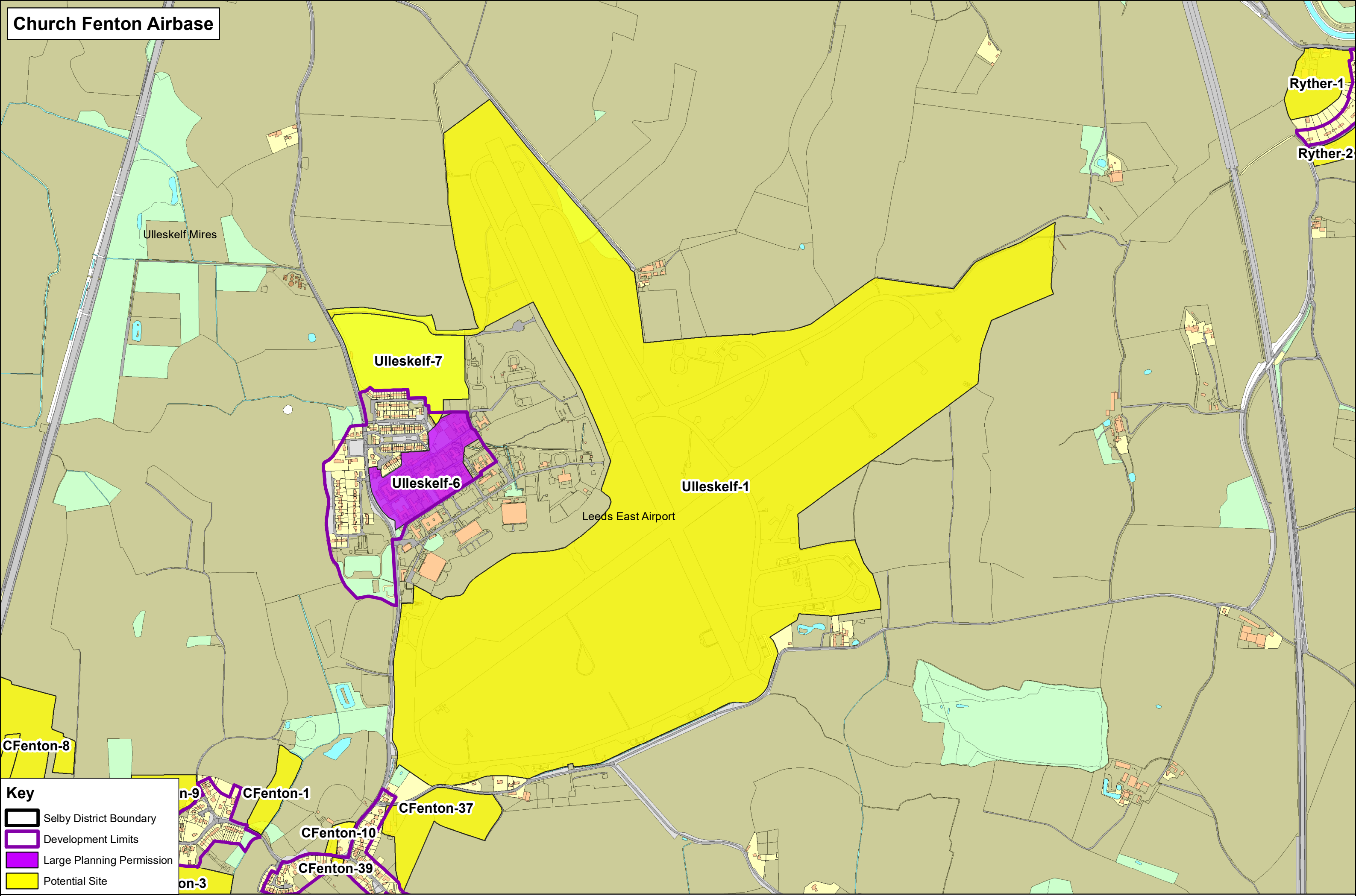


Key

- Selby District Boundary
- Development Limits
- Potential Site

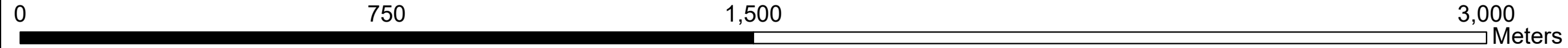


Church Fenton Airbase



Key

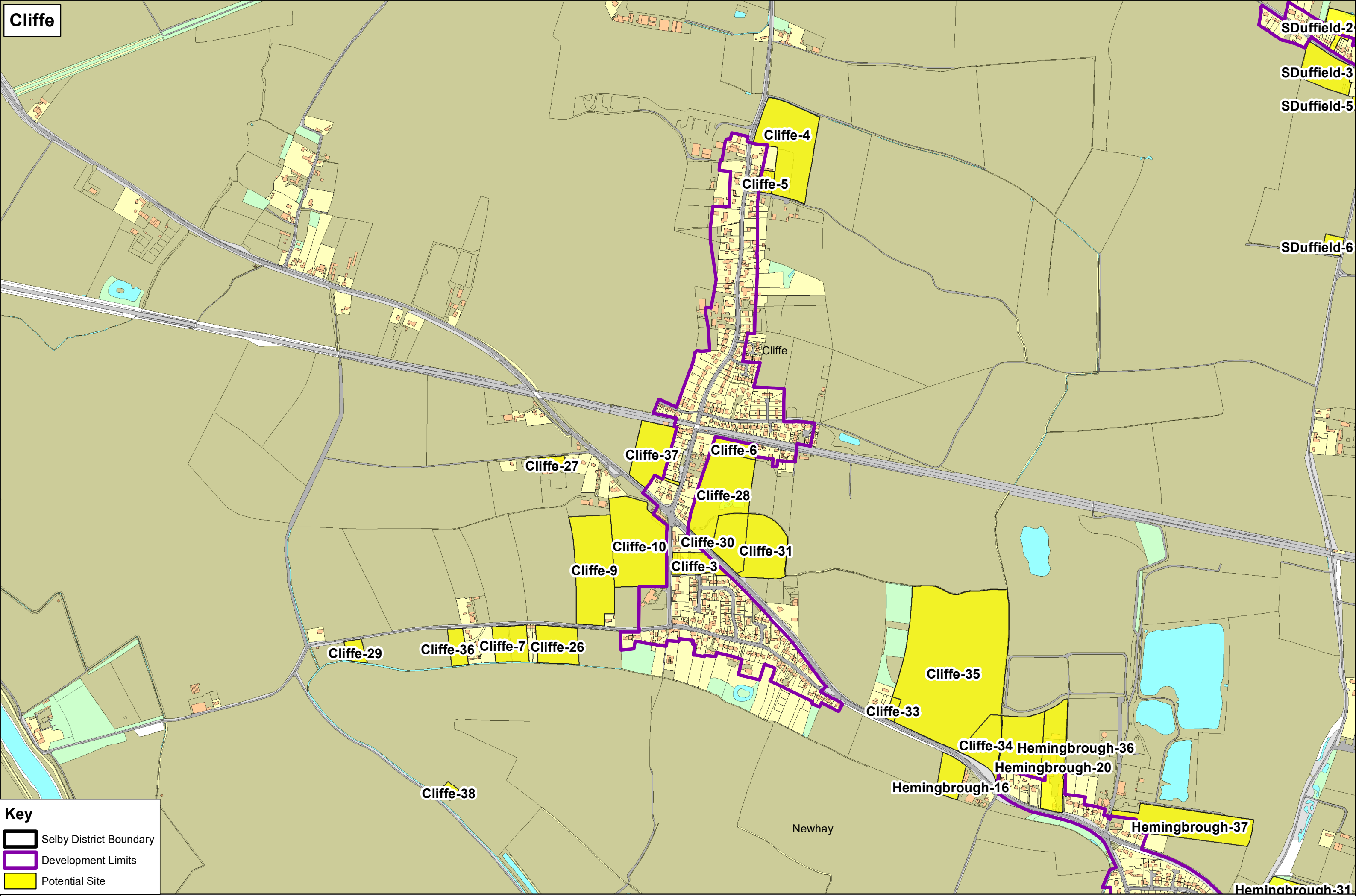
- Selby District Boundary
- Development Limits
- Large Planning Permission
- Potential Site



Reproduced from the Ordnance Survey mapping with the permission of the controller of Her Majesty's Stationary Office.
©Crown Copyright. Unauthorised reproduction infringes crown copyright and may lead to prosecution or civil proceedings. Selby District Council 100018656

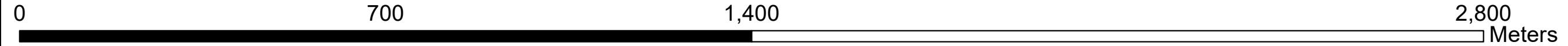


Cliffe



Key

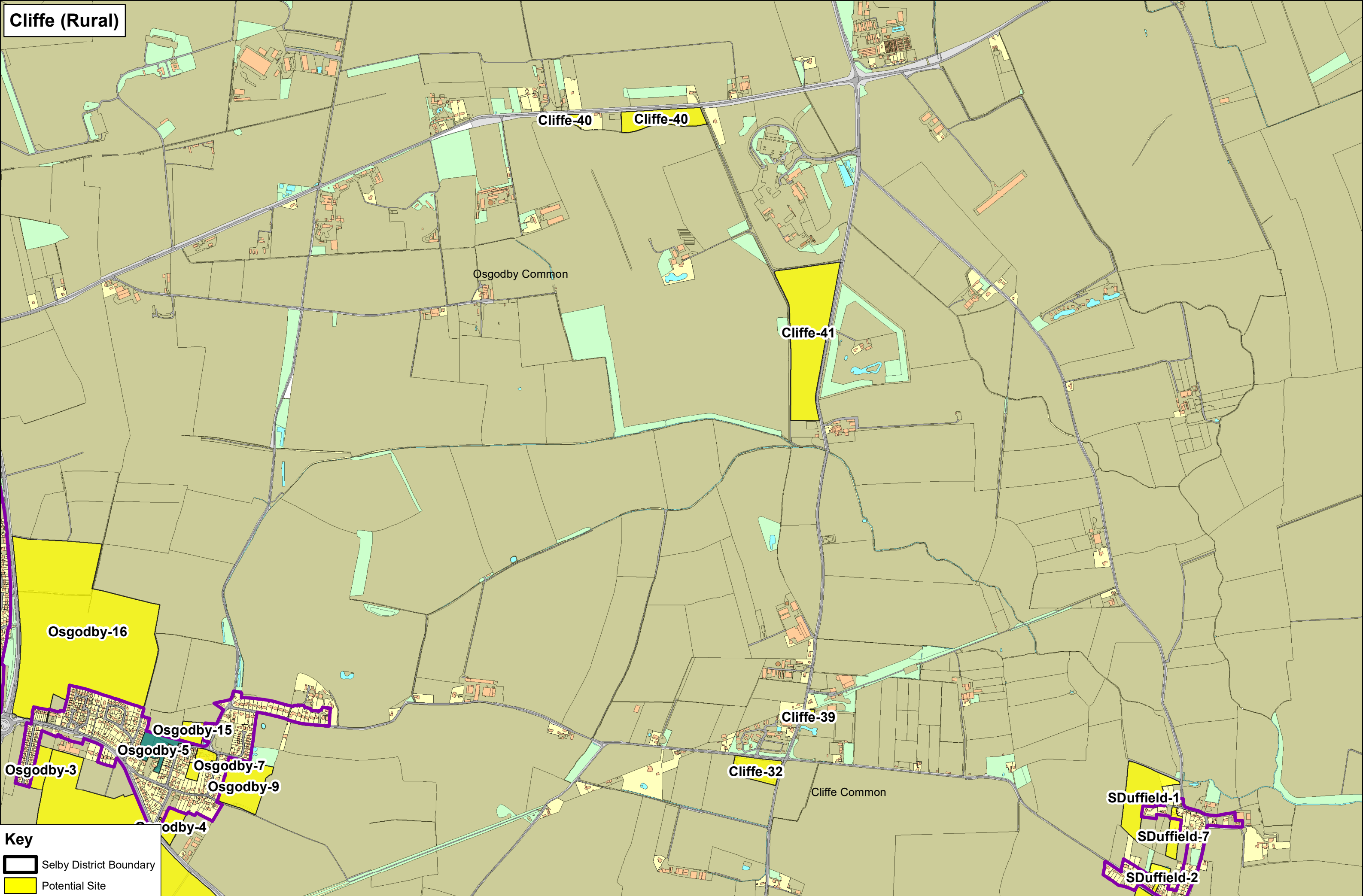
- Selby District Boundary
- Development Limits
- Potential Site



Reproduced from the Ordnance Survey mapping with the permission of the controller of Her Majesty's Stationary Office.
©Crown Copyright. Unauthorised reproduction infringes crown copyright and may lead to prosecution or civil proceedings. Selby District Council 100018656

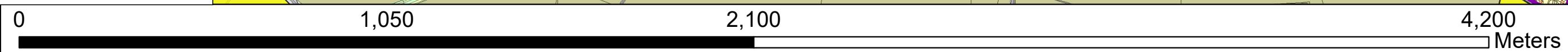


Cliffe (Rural)



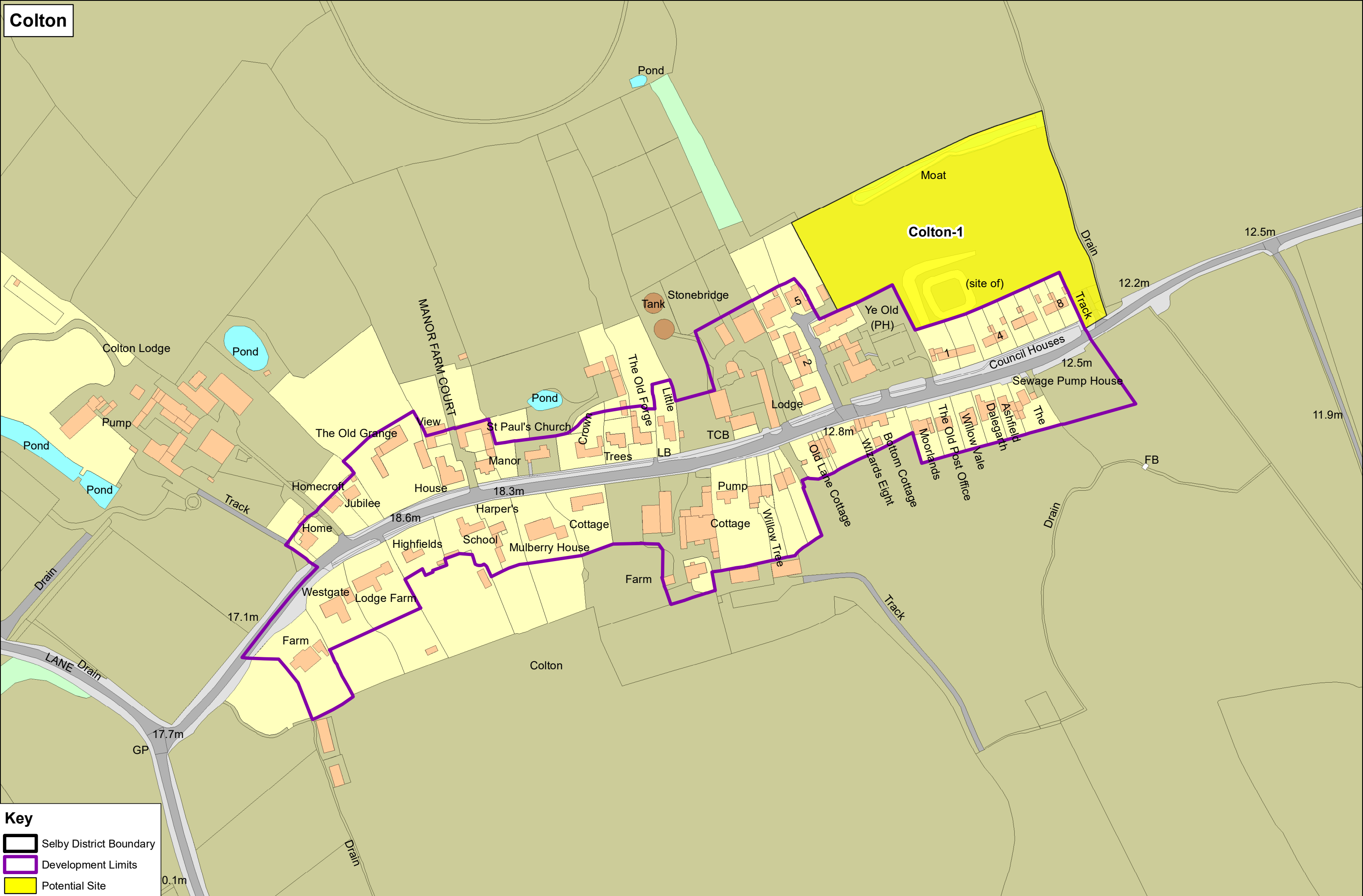
Key

- Selby District Boundary
- Potential Site



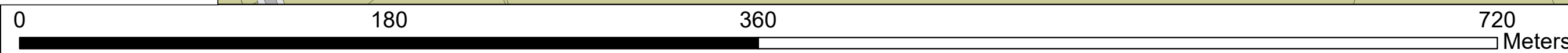
Reproduced from the Ordnance Survey mapping with the permission of the controller of Her Majesty's Stationary Office.
©Crown Copyright. Unauthorised reproduction infringes crown copyright and may lead to prosecution or civil proceedings. Selby District Council 100018656





Key

- Selby District Boundary
- Development Limits
- Potential Site




Cridling Stubbs



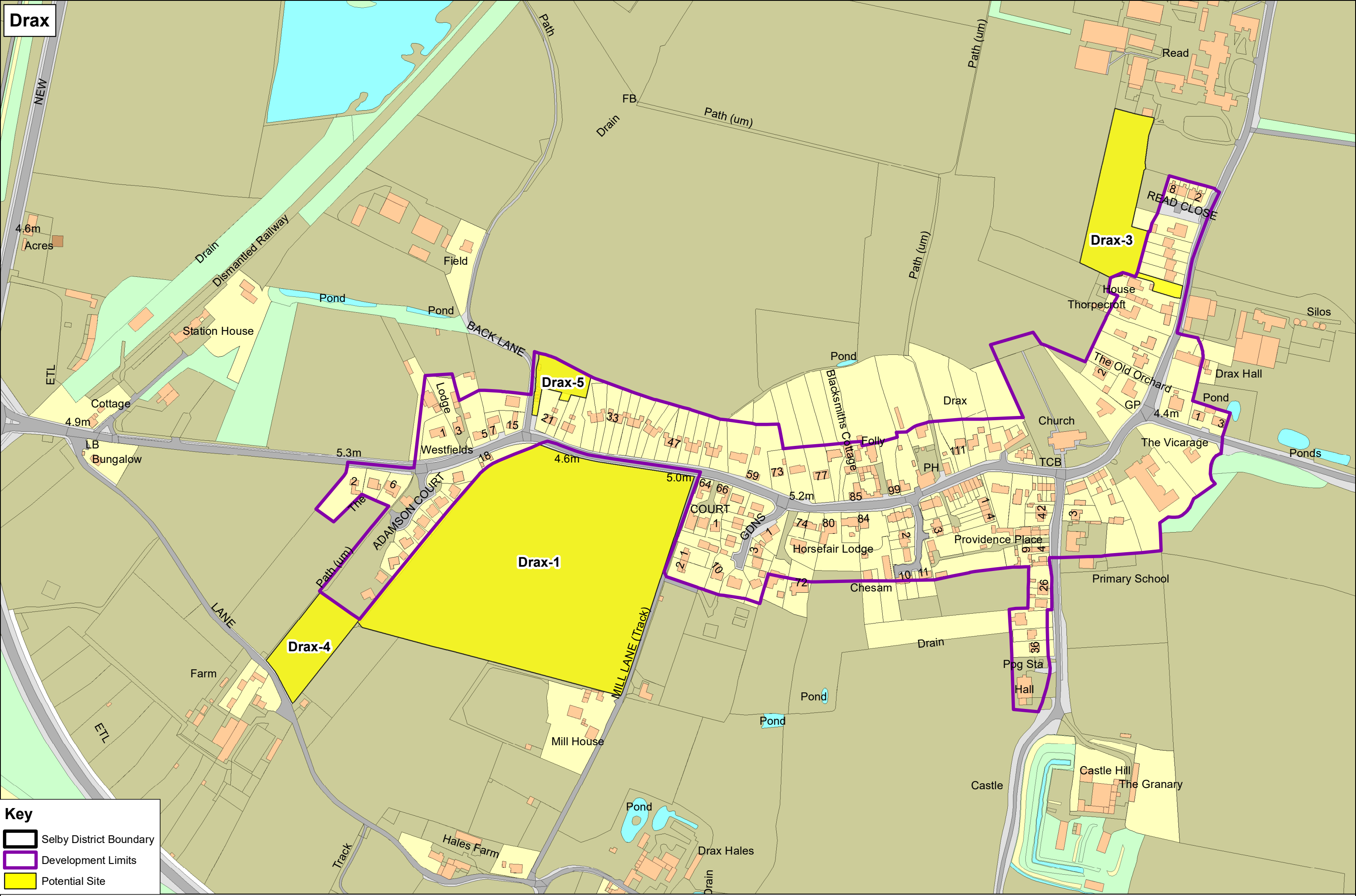
Key

- Selby District Boundary
- Development Limits
- Potential Site




Reproduced from the Ordnance Survey mapping with the permission of the controller of Her Majesty's Stationary Office.
 ©Crown Copyright. Unauthorised reproduction infringes crown copyright and may lead to prosecution or civil proceedings. Selby District Council 100018656



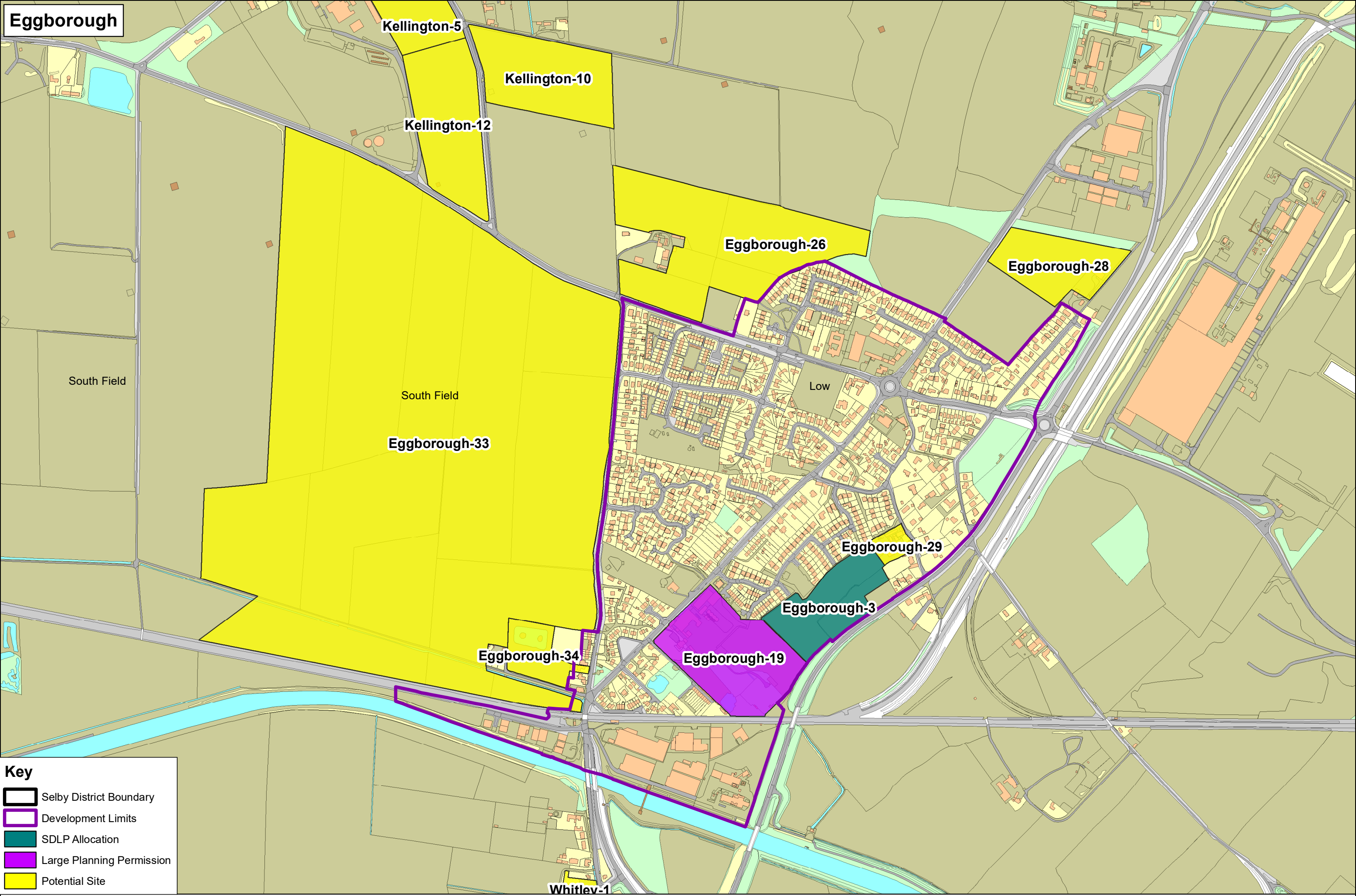


Key

- Selby District Boundary
- Development Limits
- Potential Site

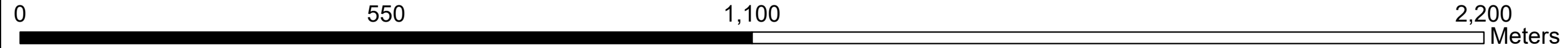


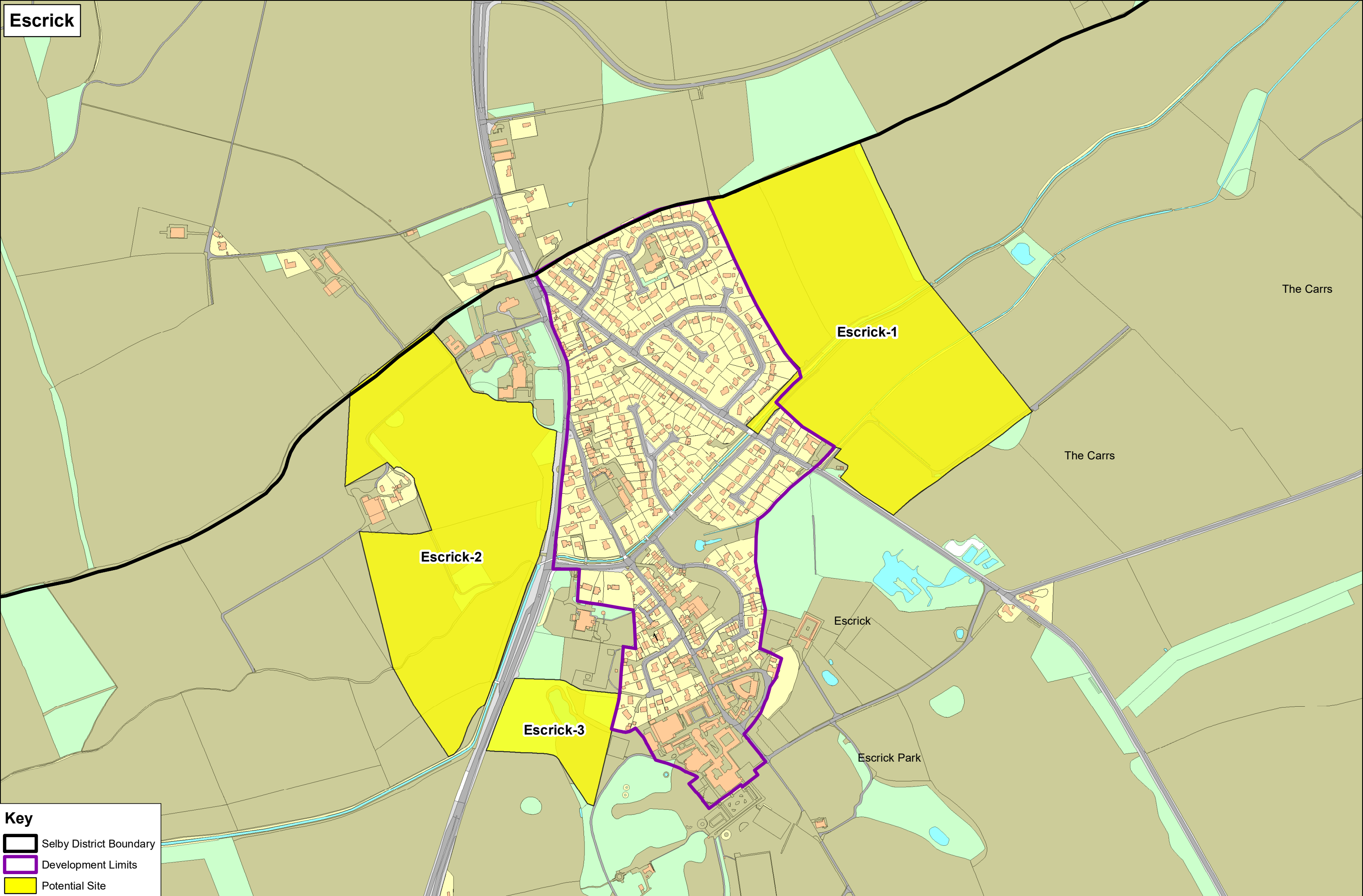
Eggborough



Key


- Selby District Boundary
- Development Limits
- SDLP Allocation
- Large Planning Permission
- Potential Site



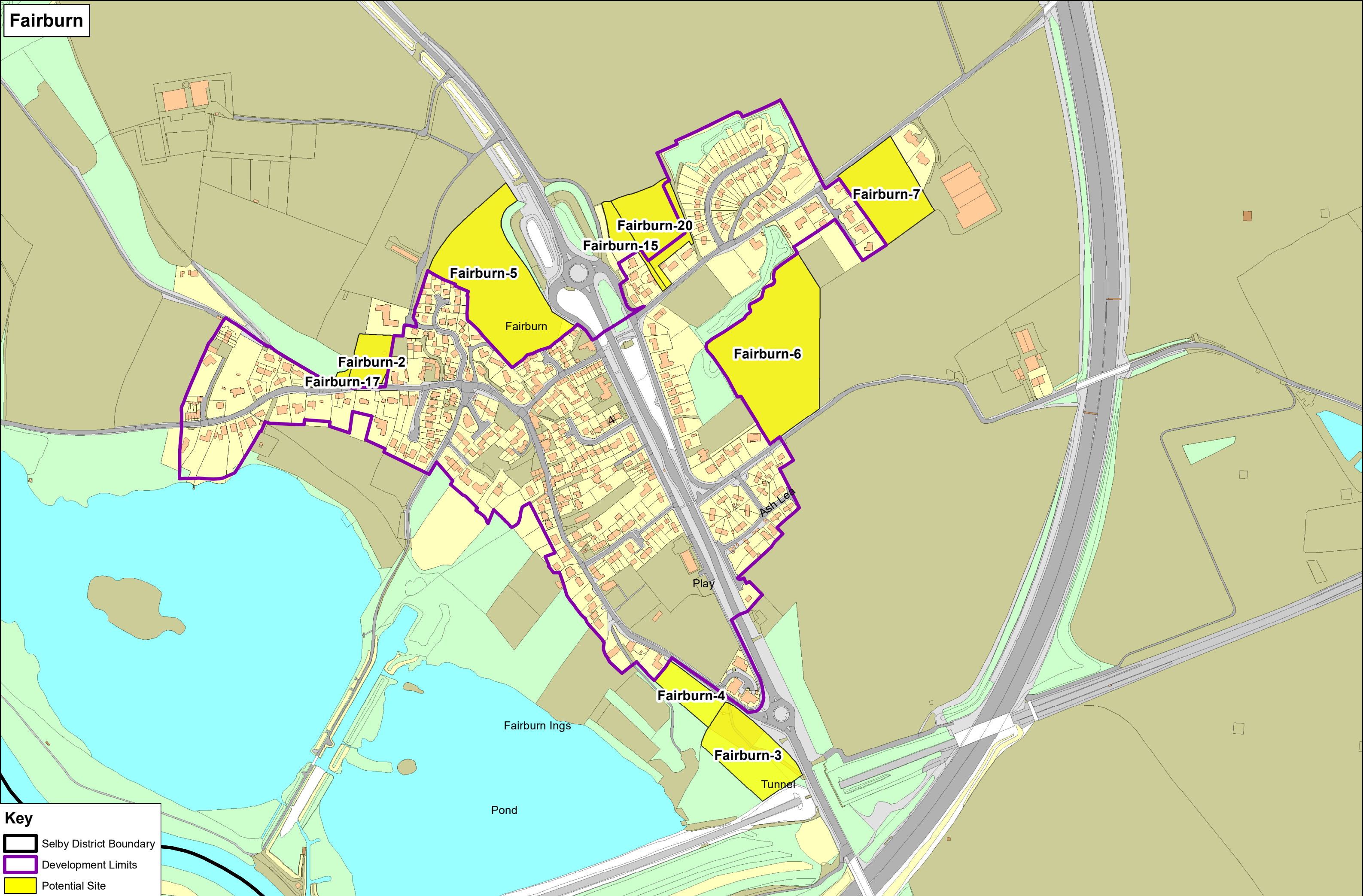


Key

- Selby District Boundary
- Development Limits
- Potential Site

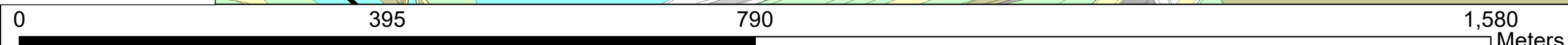


Fairburn

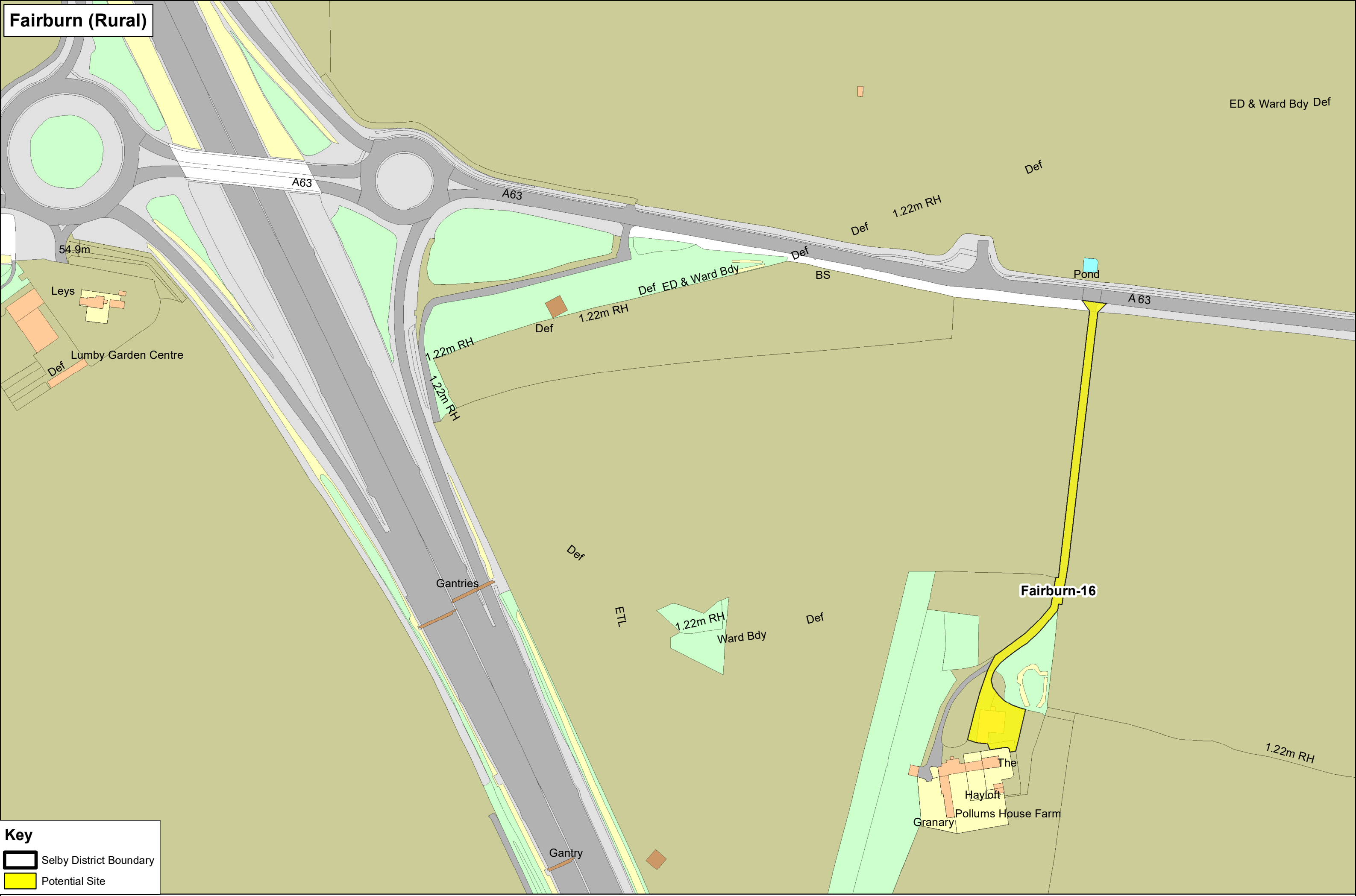


Key

- Selby District Boundary
- Development Limits
- Potential Site

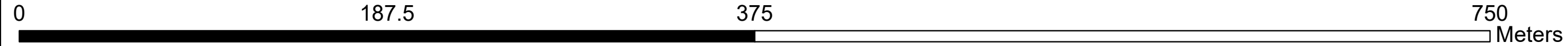


Fairburn (Rural)

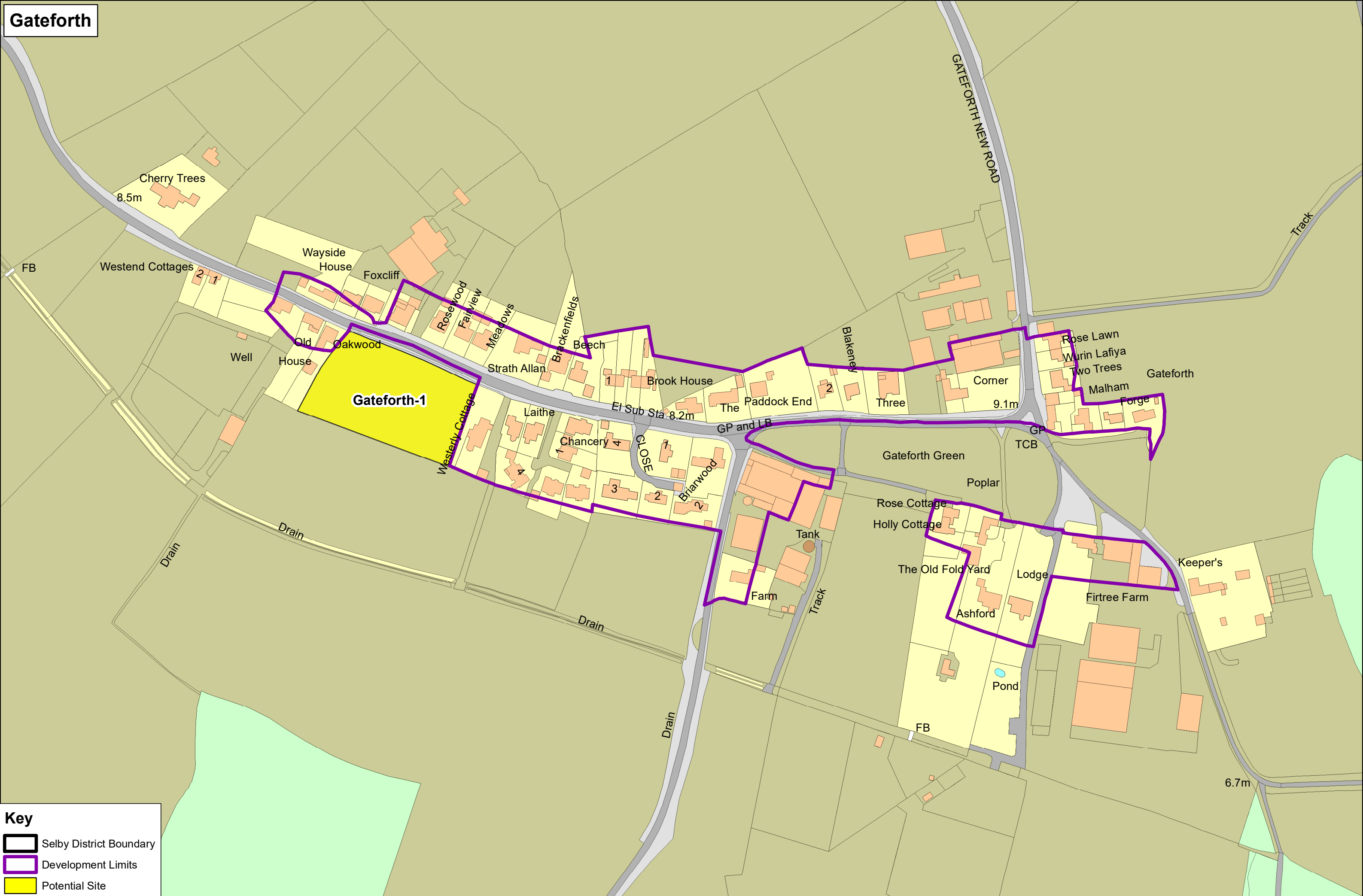


Key

- Selby District Boundary
- Potential Site

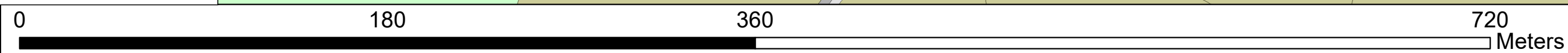


Gateforth



Key

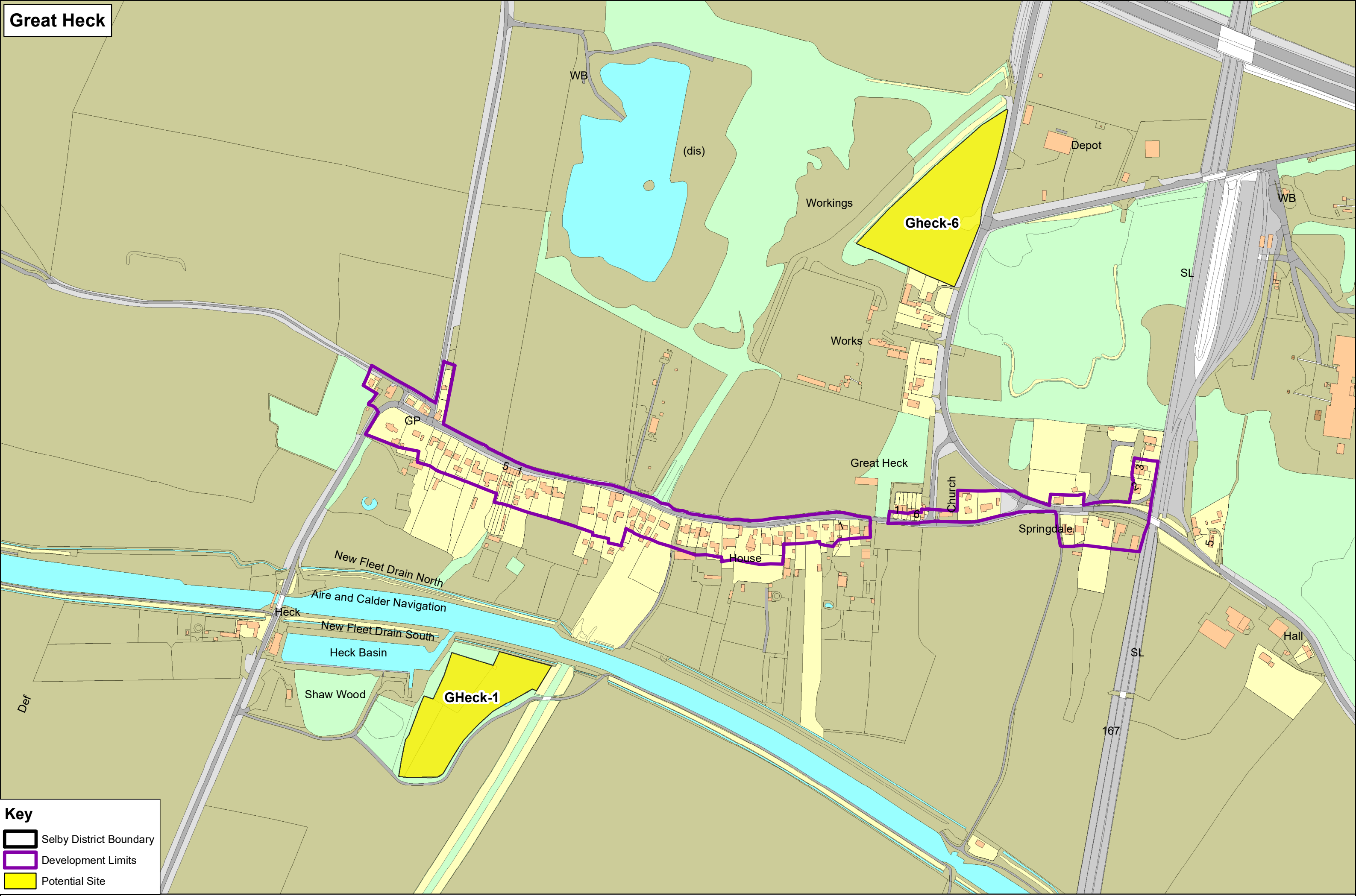
- Selby District Boundary
- Development Limits
- Potential Site



Reproduced from the Ordnance Survey mapping with the permission of the controller of Her Majesty's Stationary Office.
©Crown Copyright. Unauthorised reproduction infringes crown copyright and may lead to prosecution or civil proceedings. Selby District Council 100018656

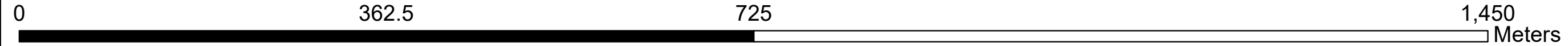


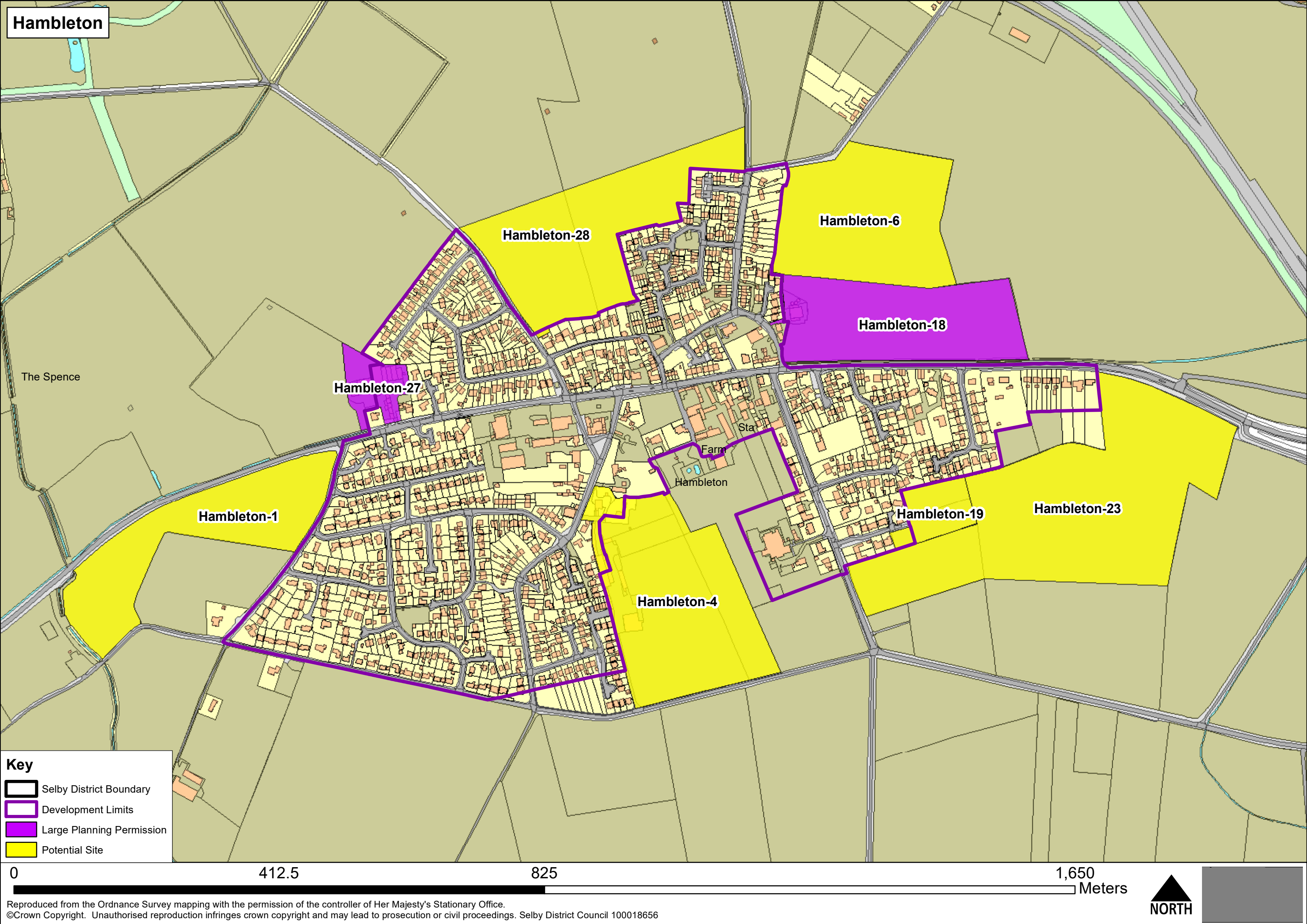
Great Heck



Key

- Selby District Boundary
- Development Limits
- Potential Site





Hambleton

The Spence

Hambleton-27

Hambleton-28

Hambleton-6

Hambleton-18

Hambleton-1

Hambleton Farm
Hambleton Station

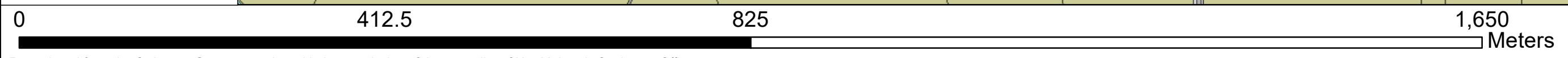
Hambleton-19

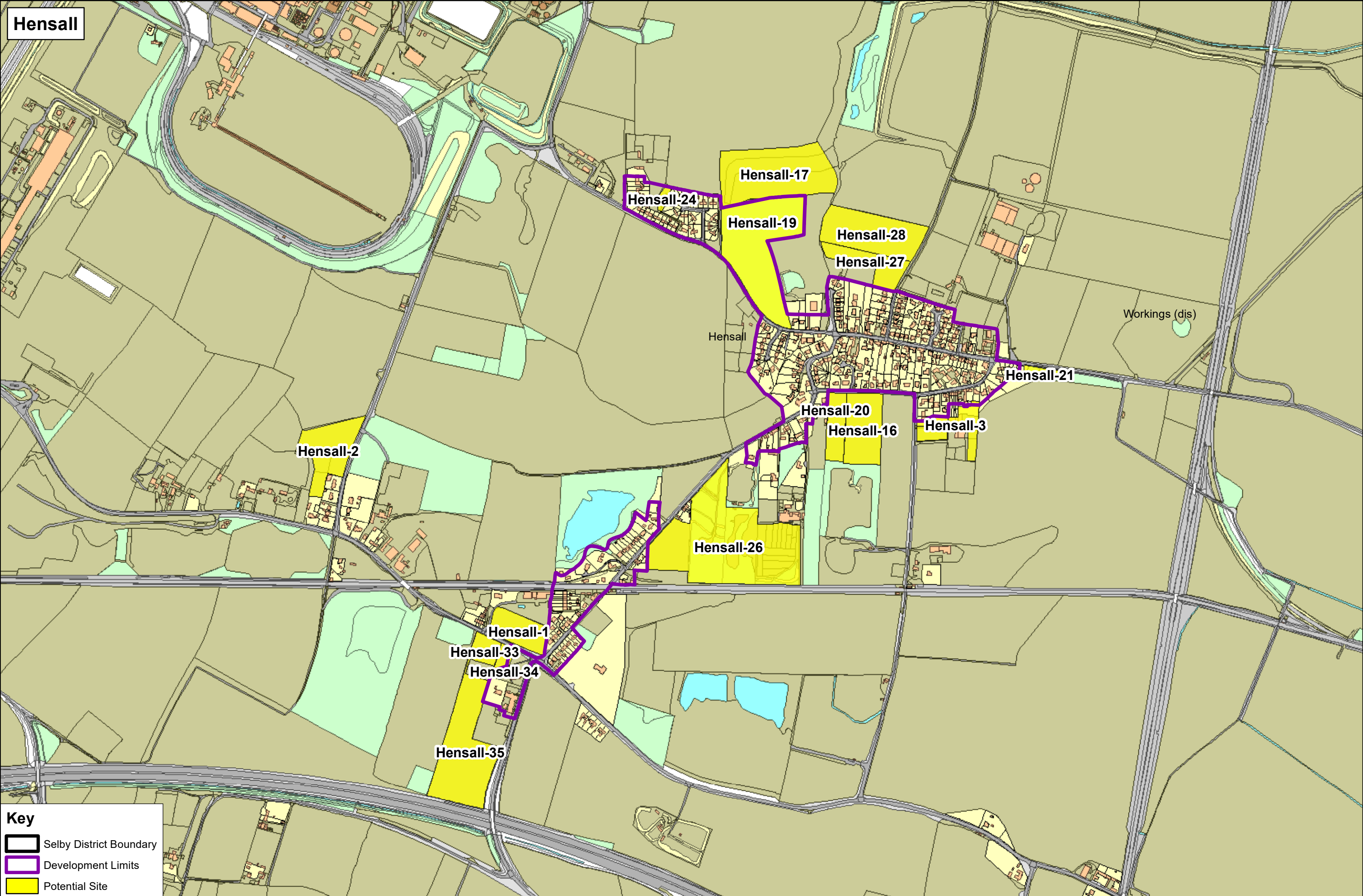
Hambleton-23

Hambleton-4

Key

- Selby District Boundary
- Development Limits
- Large Planning Permission
- Potential Site

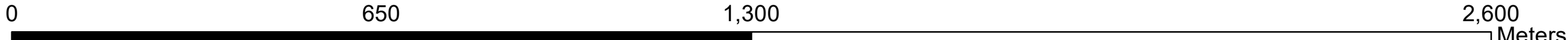


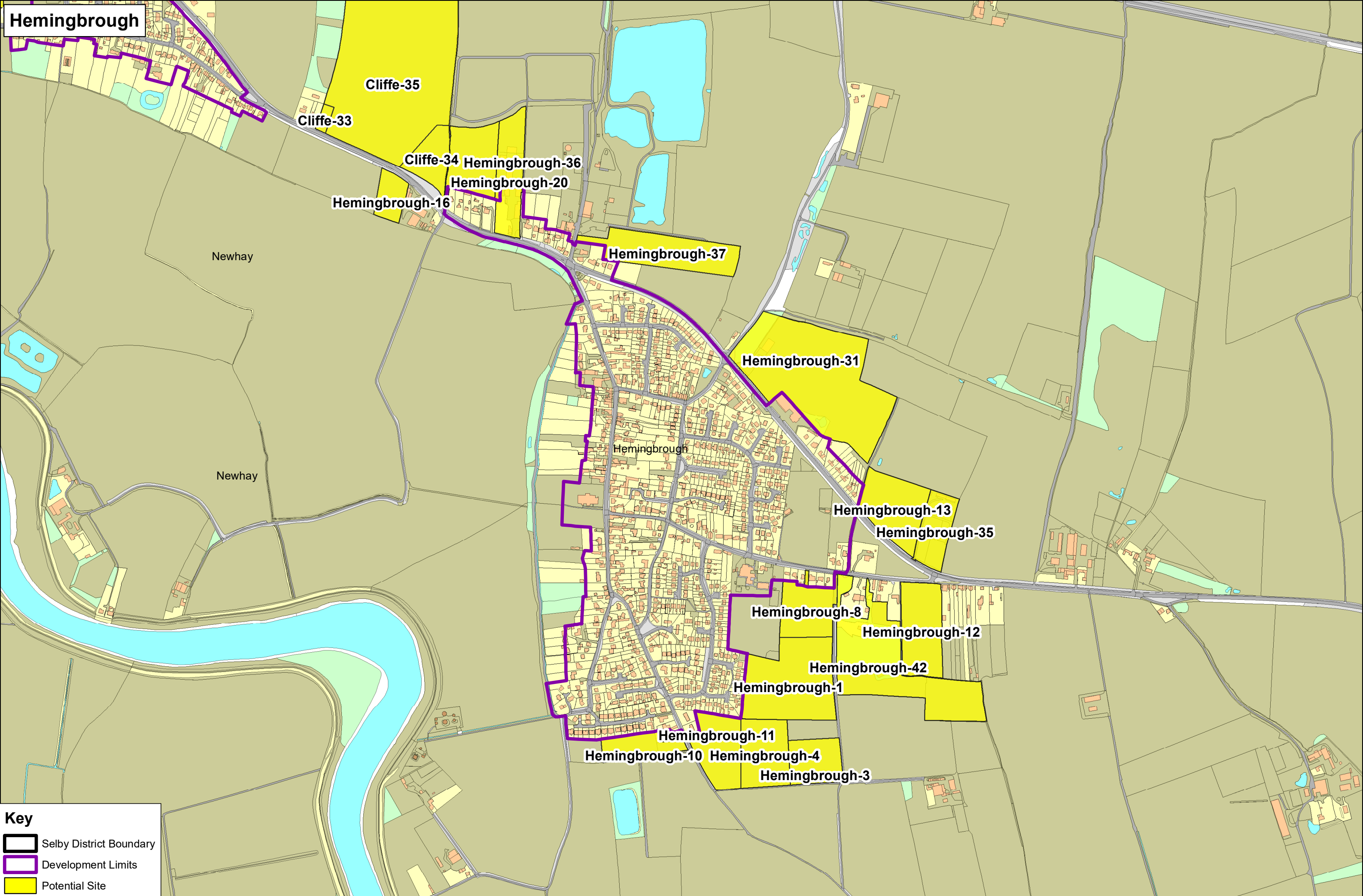


Hensall

Key

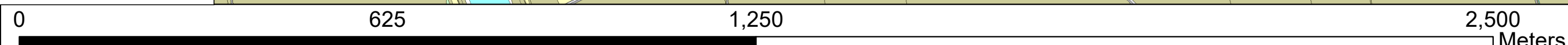
- Selby District Boundary
- Development Limits
- Potential Site



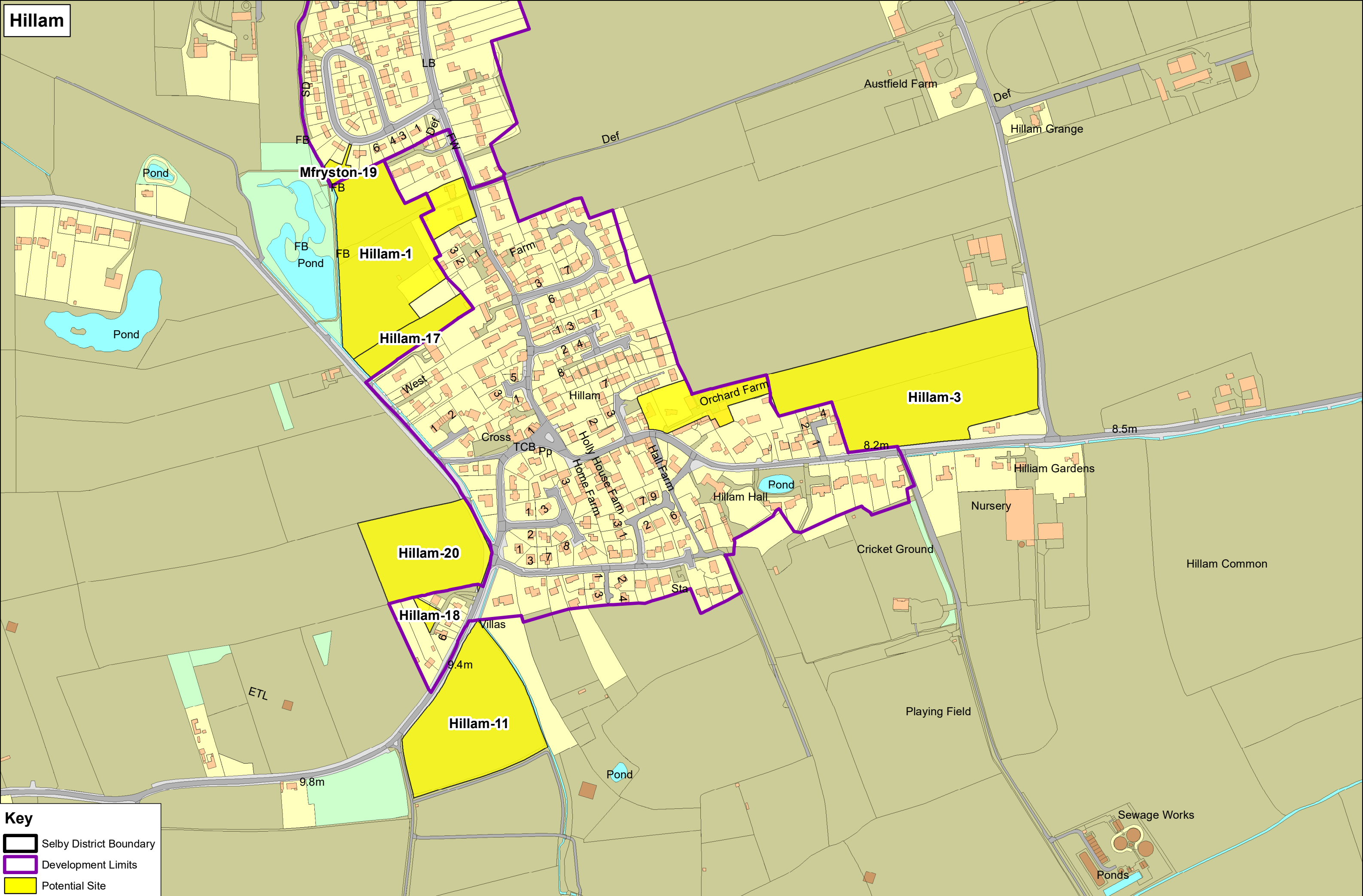


Key

- Selby District Boundary
- Development Limits
- Potential Site

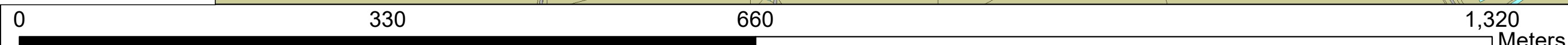


Hillam



Key

- Selby District Boundary
- Development Limits
- Potential Site

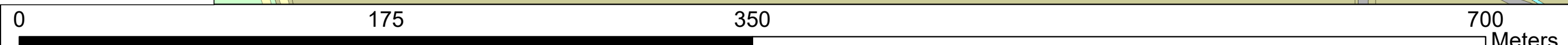


Hirst Courtney






Key


- Selby District Boundary
- Development Limits
- Potential Site



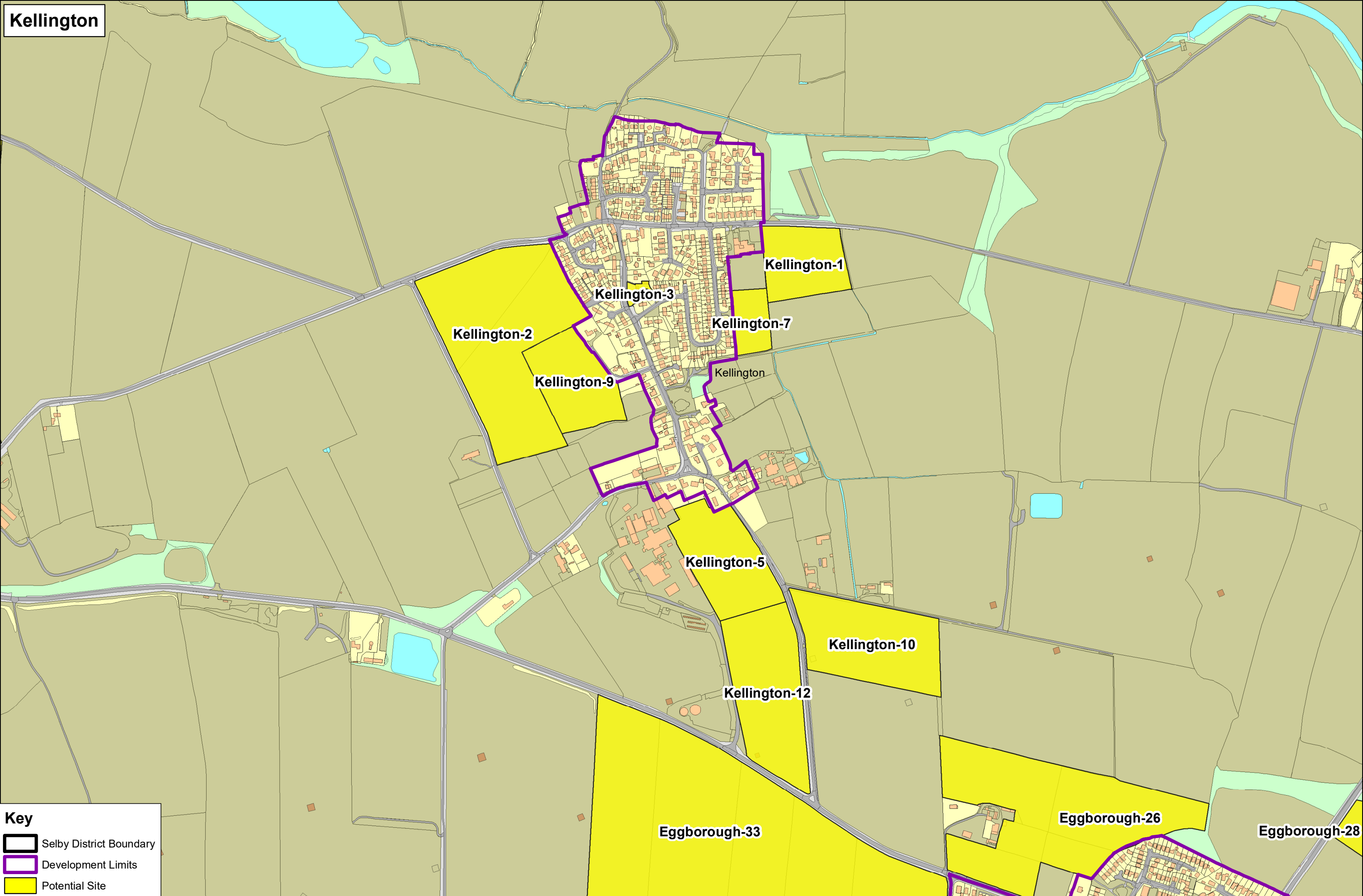


Key

-  Selby District Boundary
-  Development Limits
-  Potential Site

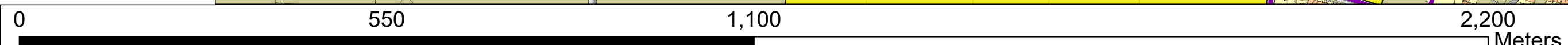


Kellington

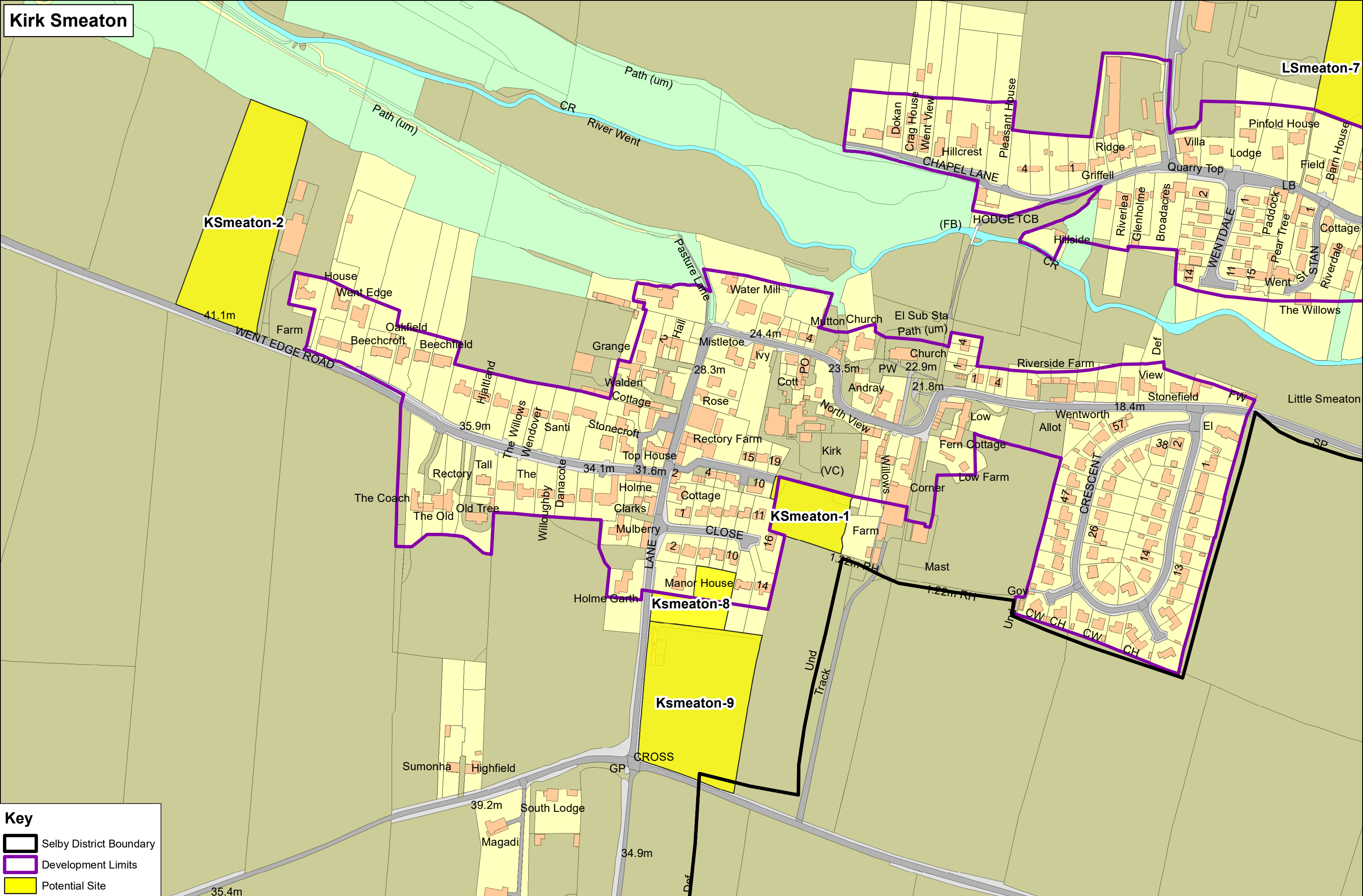


Key

- Selby District Boundary
- Development Limits
- Potential Site

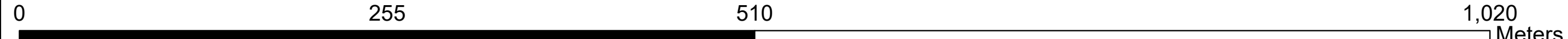


Reproduced from the Ordnance Survey mapping with the permission of the controller of Her Majesty's Stationary Office.
©Crown Copyright. Unauthorised reproduction infringes crown copyright and may lead to prosecution or civil proceedings. Selby District Council 100018656


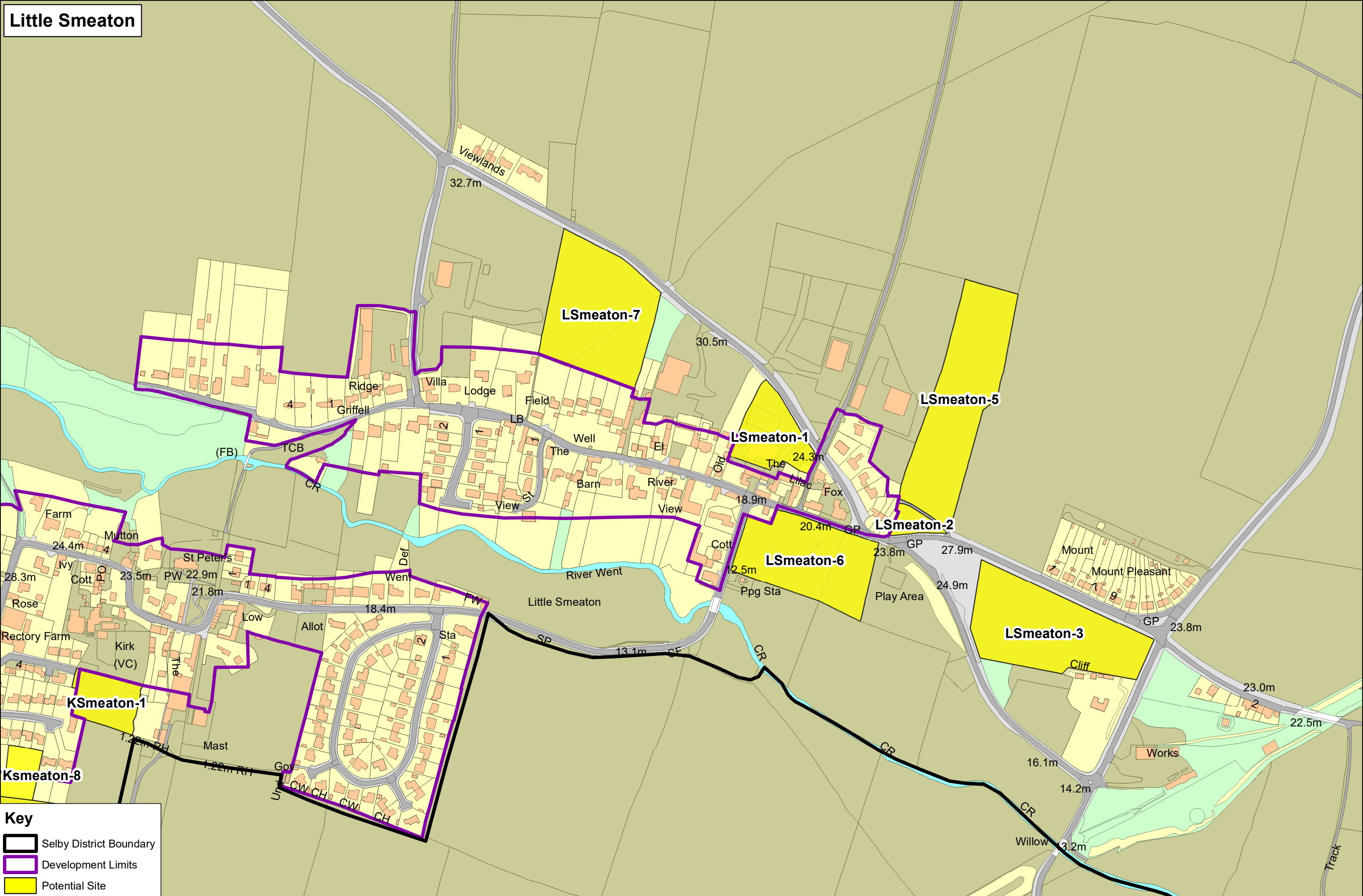


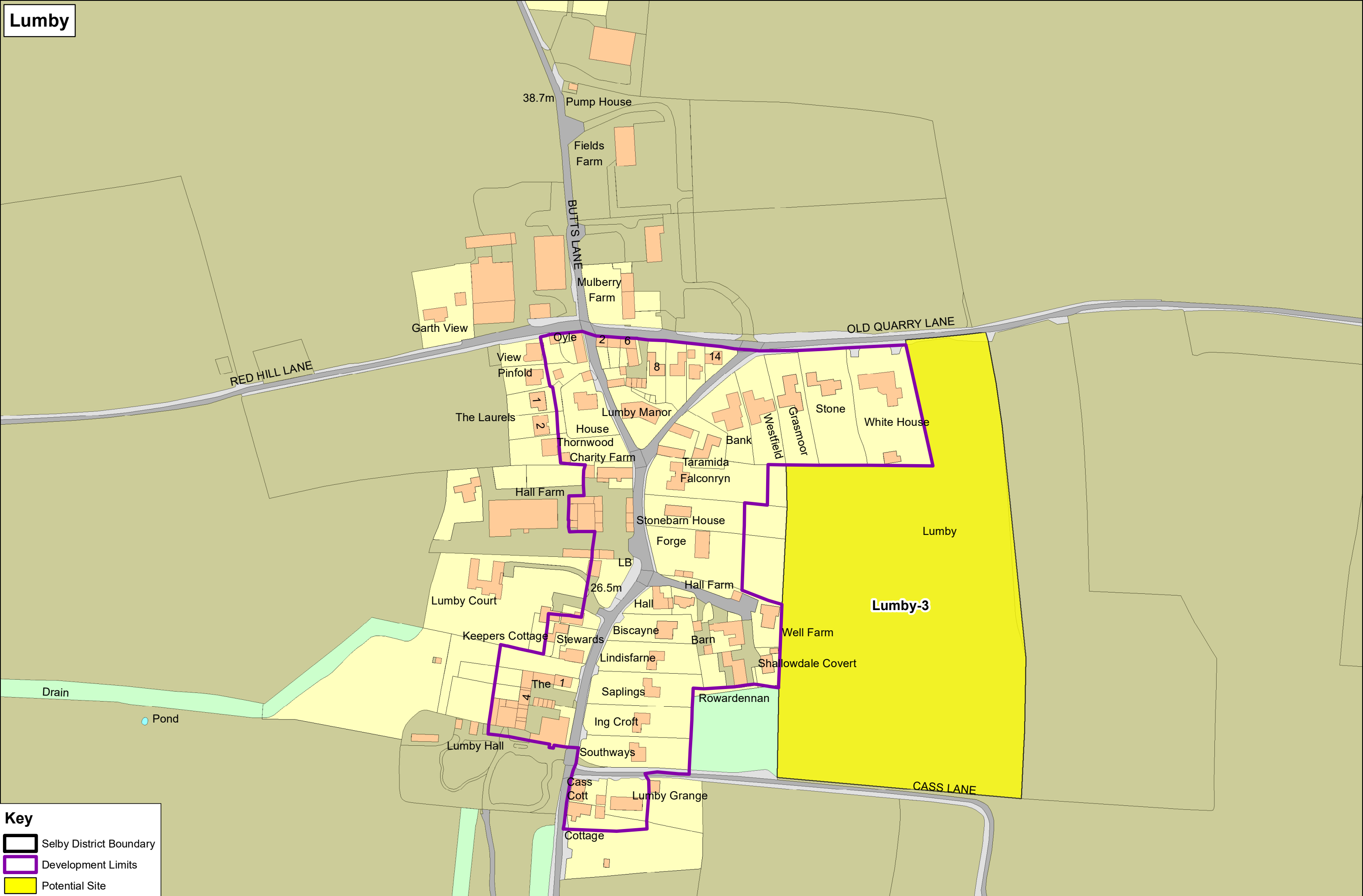
Key

-  Selby District Boundary
-  Development Limits
-  Potential Site



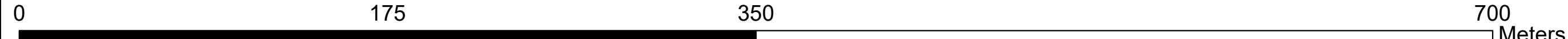
Little Smeaton

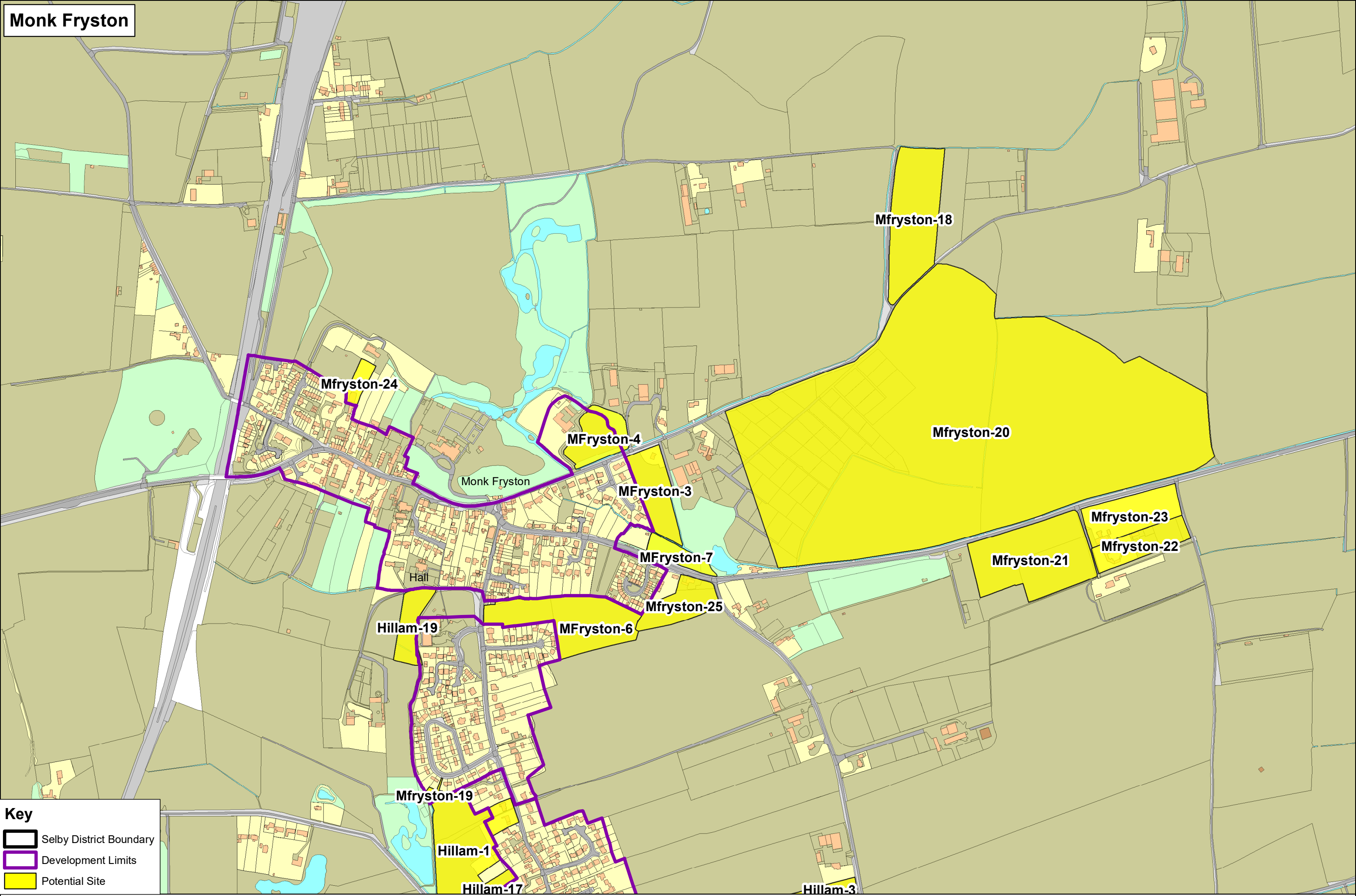




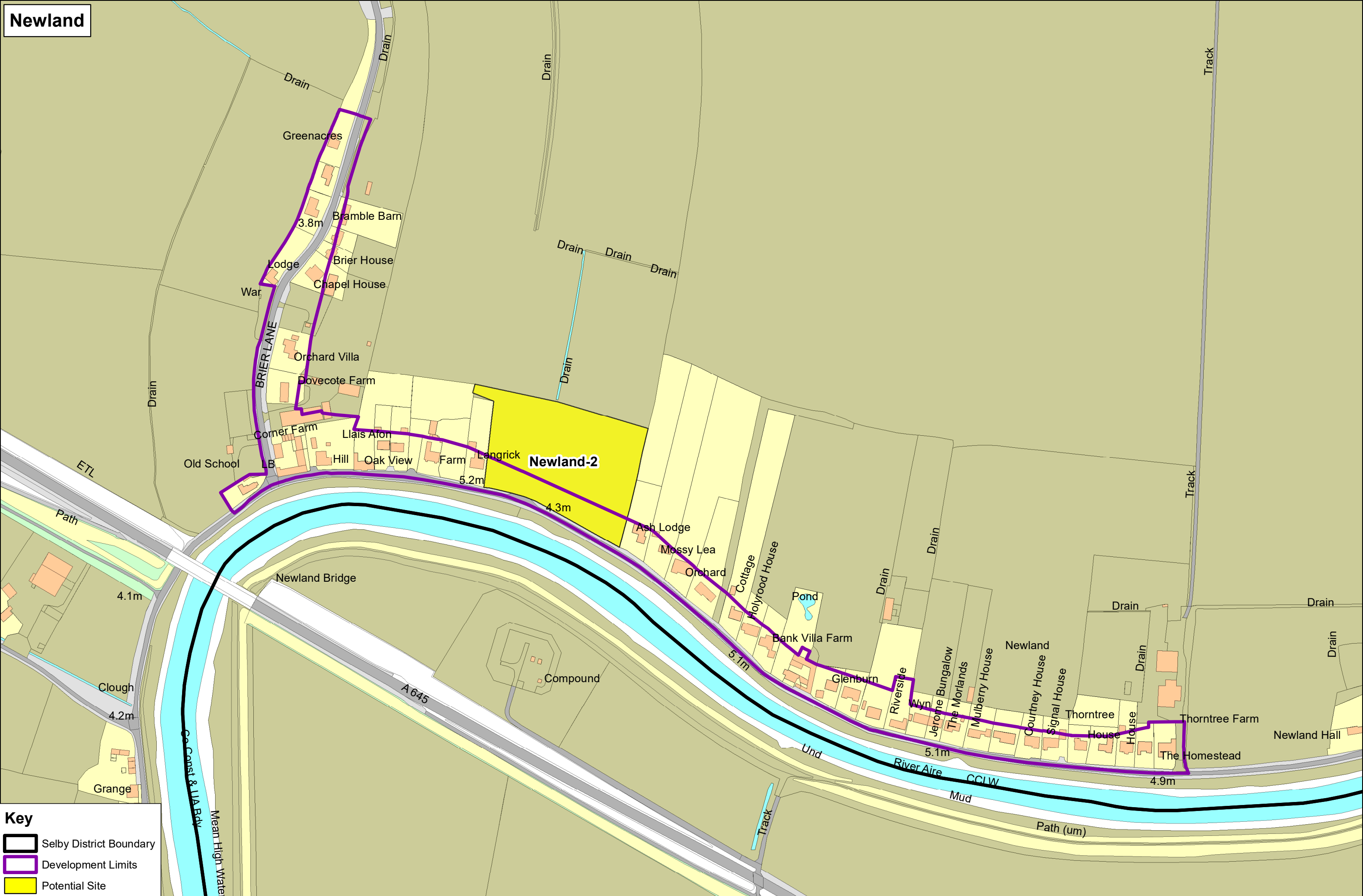
Key

-  Selby District Boundary
-  Development Limits
-  Potential Site



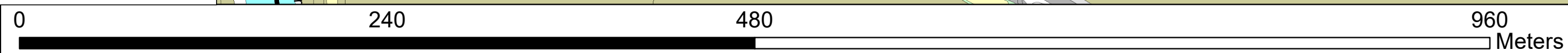


Newland



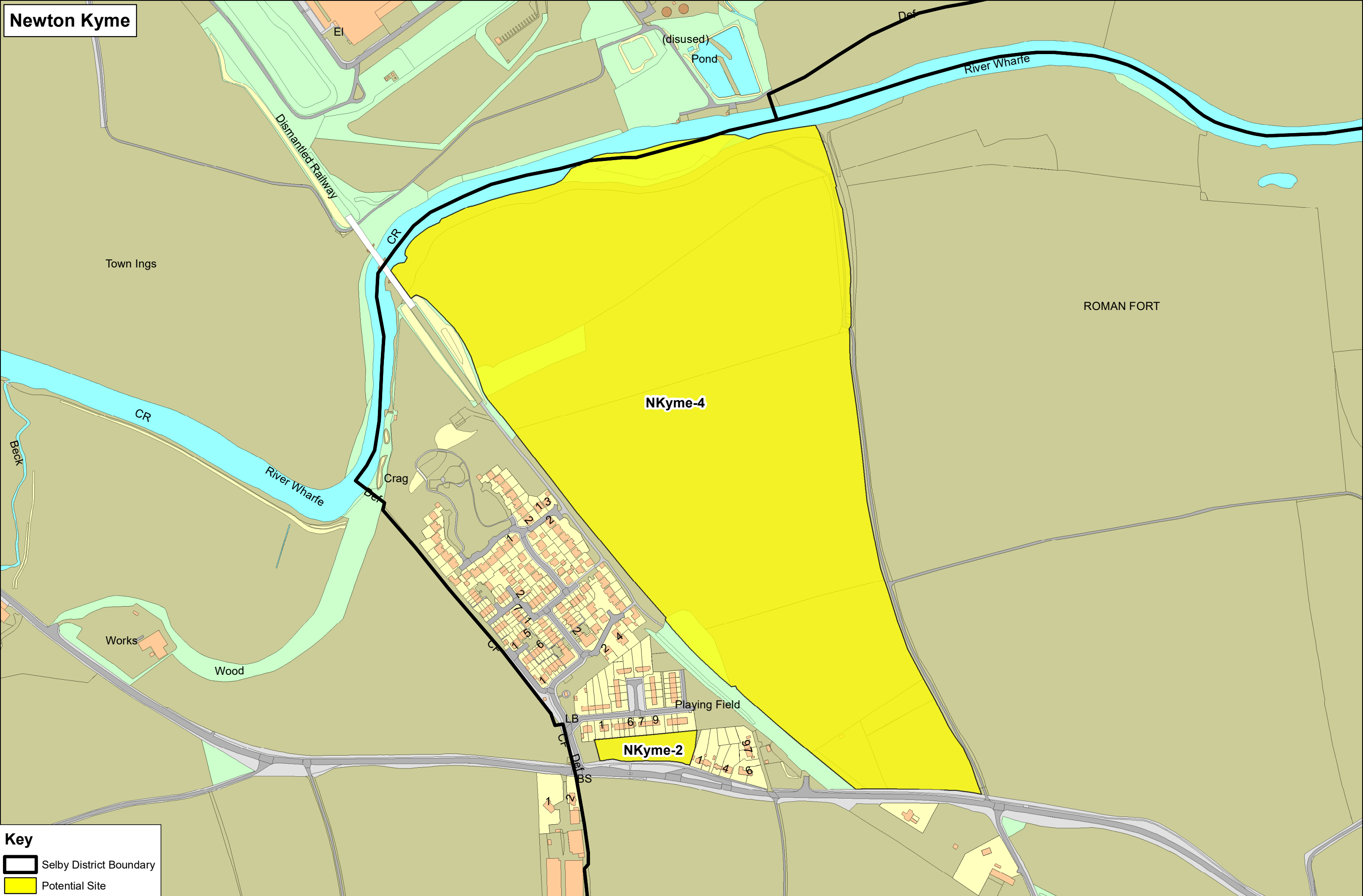
Key

- Selby District Boundary
- Development Limits
- Potential Site

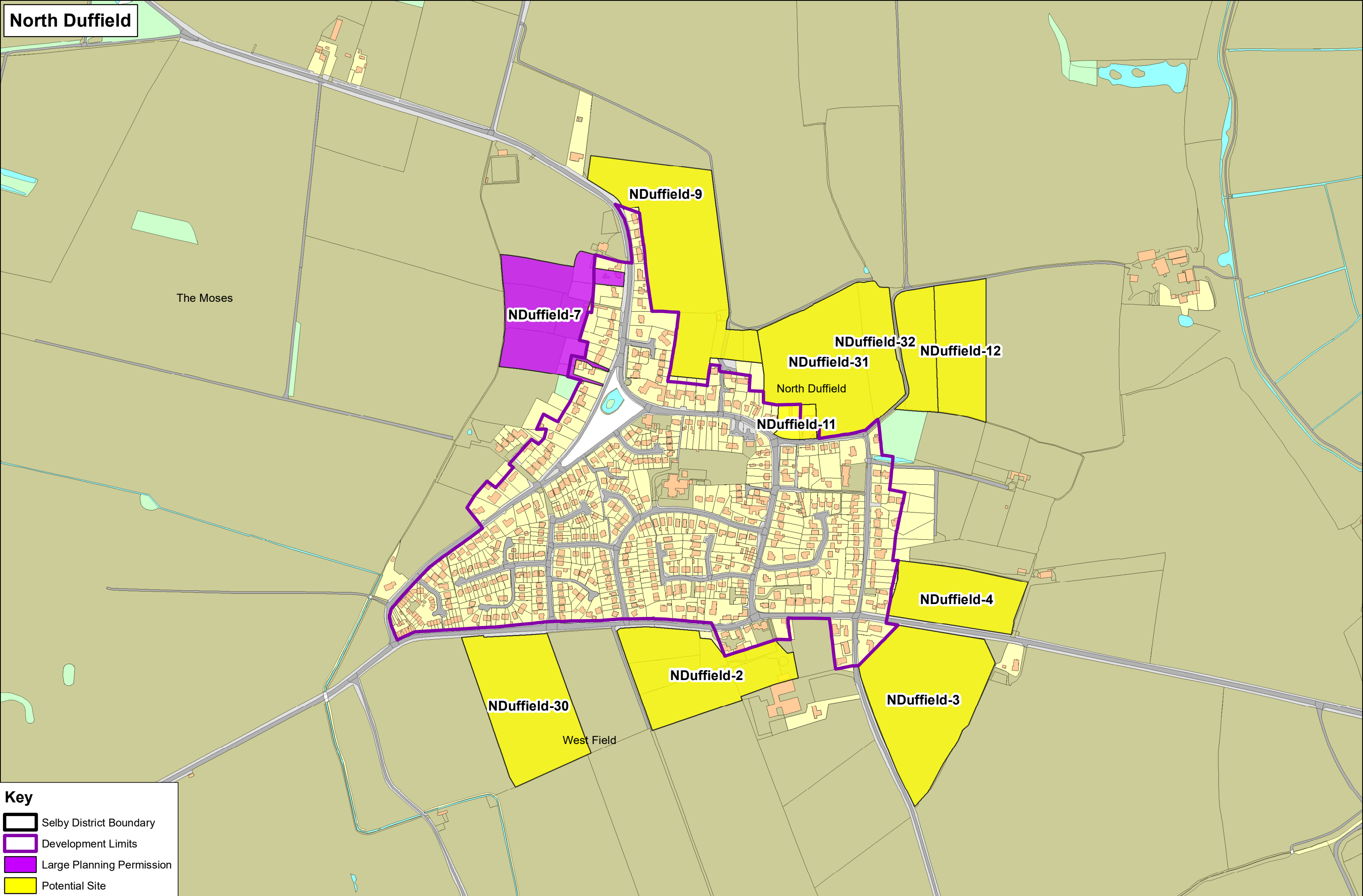


Reproduced from the Ordnance Survey mapping with the permission of the controller of Her Majesty's Stationary Office.
 ©Crown Copyright. Unauthorised reproduction infringes crown copyright and may lead to prosecution or civil proceedings. Selby District Council 100018656






North Duffield

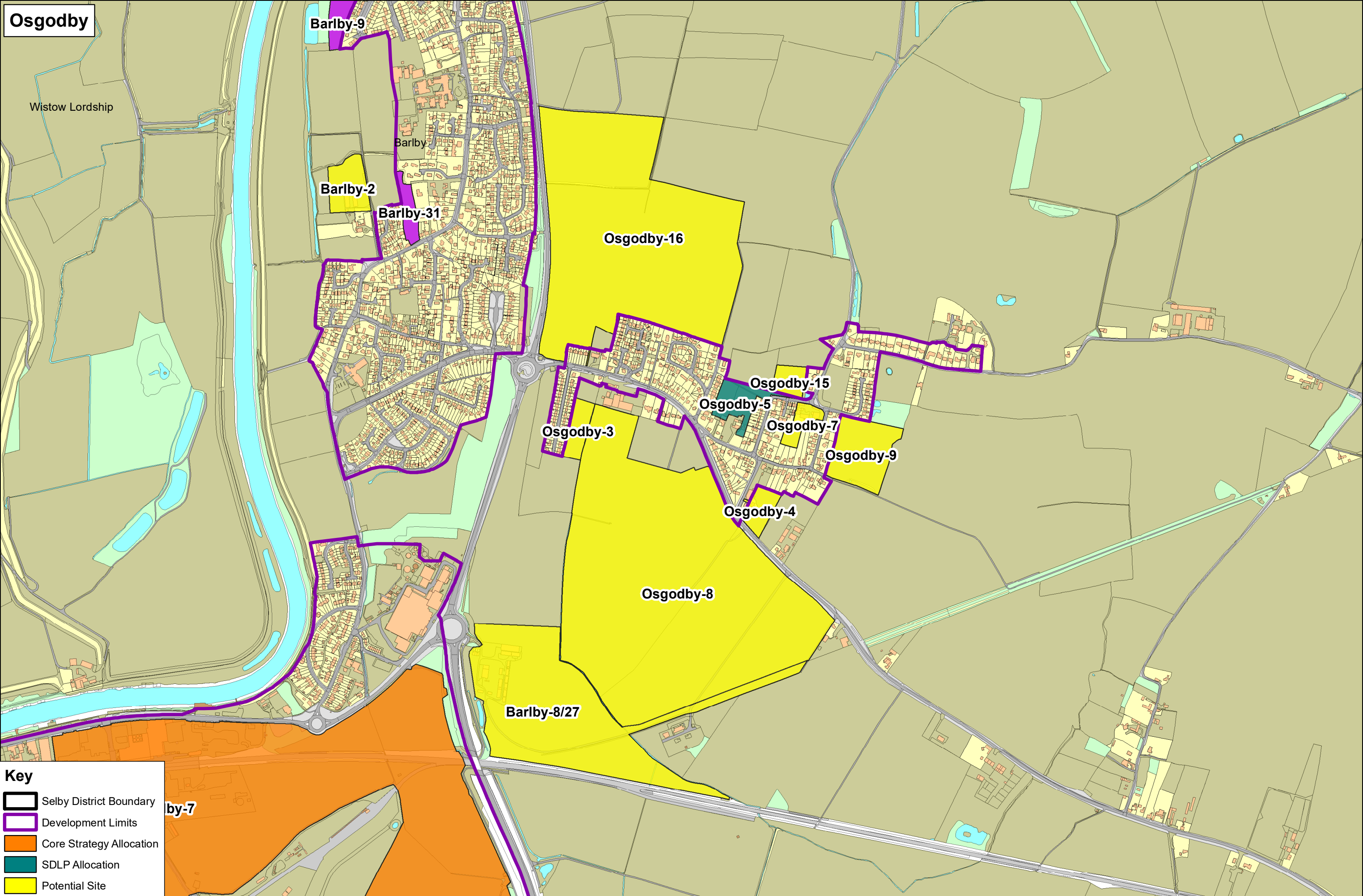


Key

- Selby District Boundary
- Development Limits
- Large Planning Permission
- Potential Site



Osgodby



Wistow Lordship

Barlby-9

Barlby-2

Barlby-31

Osgodby-16

Osgodby-15

Osgodby-5

Osgodby-3

Osgodby-7

Osgodby-9


Osgodby-4

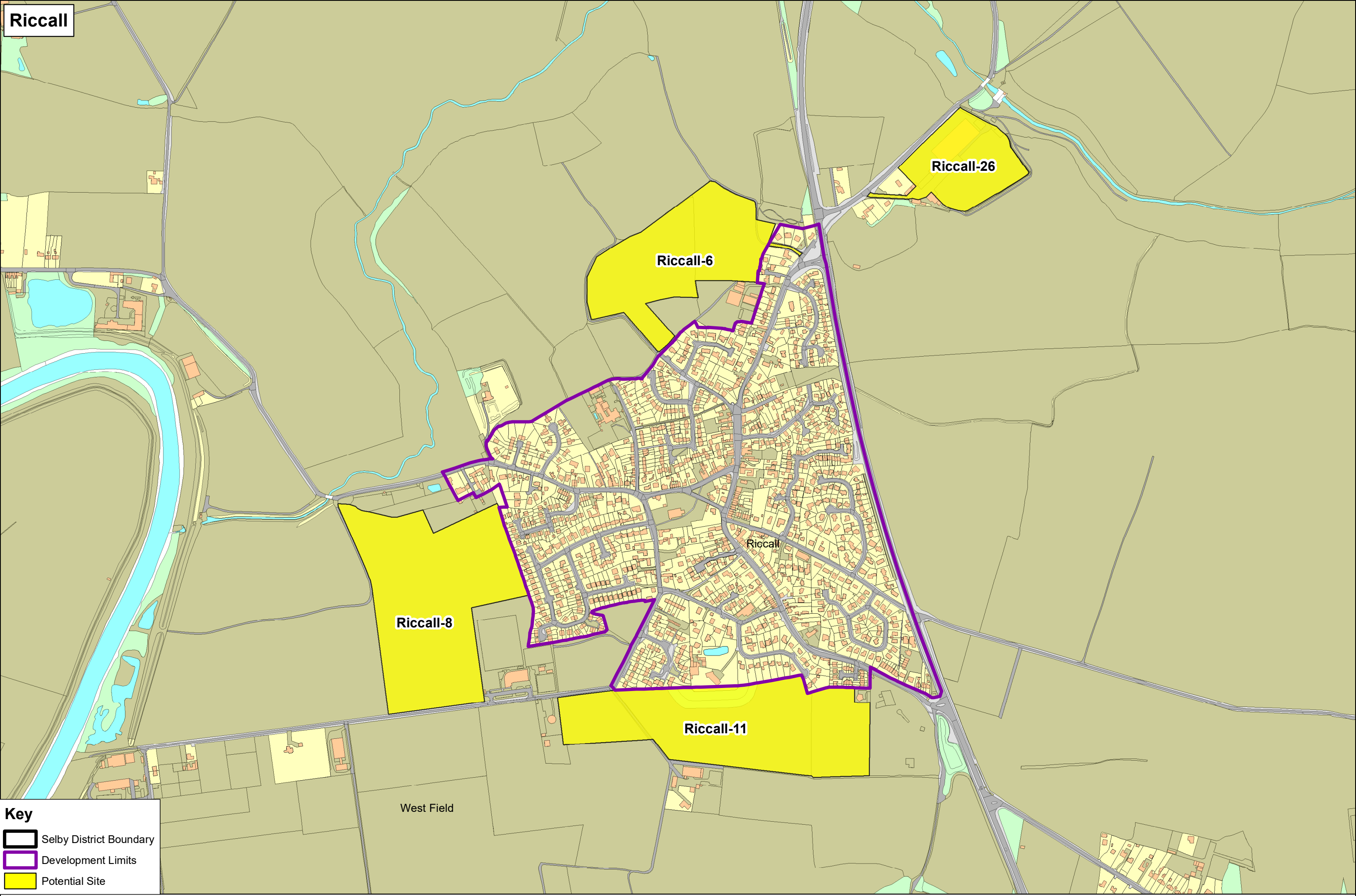
Osgodby-8

Barlby-8/27

Key

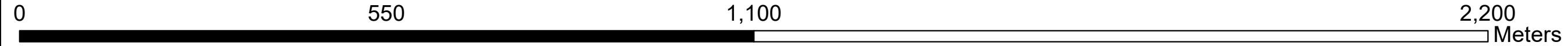
- Selby District Boundary
- Development Limits
- Core Strategy Allocation
- SDLP Allocation
- Potential Site



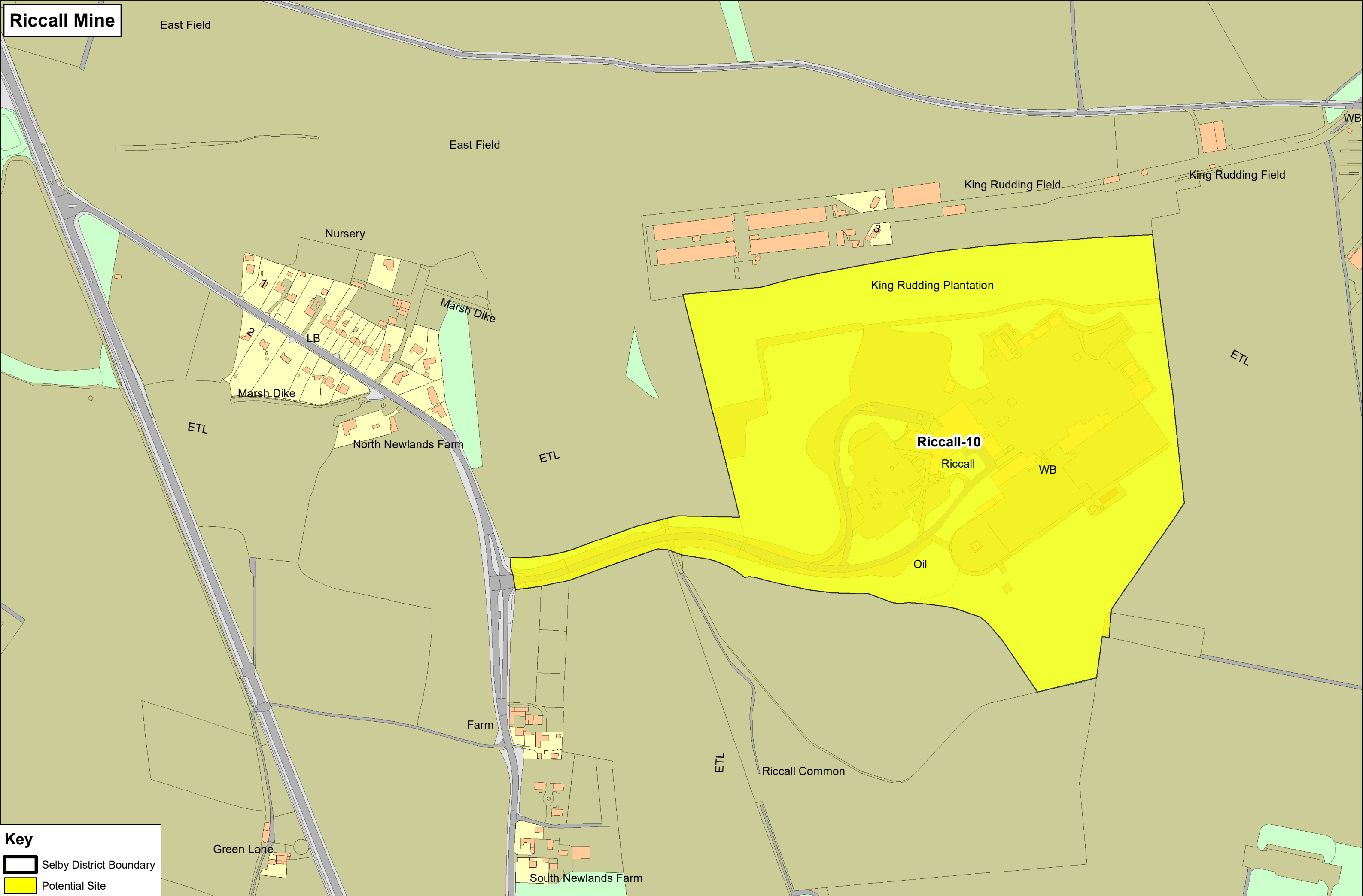


Key



- Selby District Boundary
- Development Limits
- Potential Site

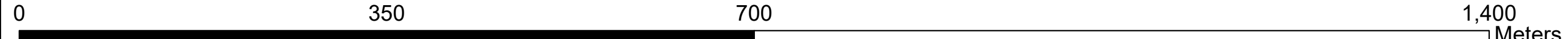


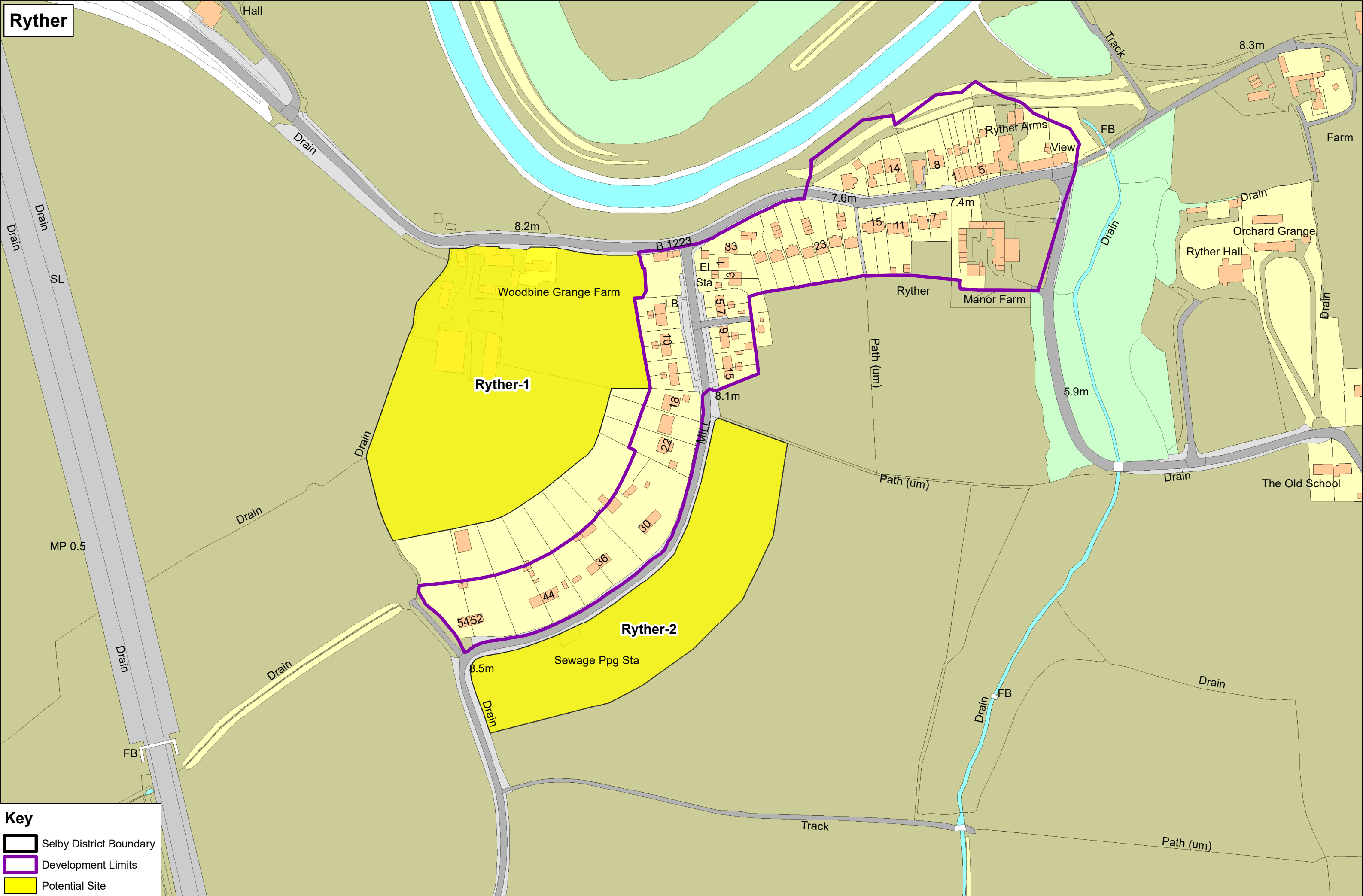
Riccall Mine






Key

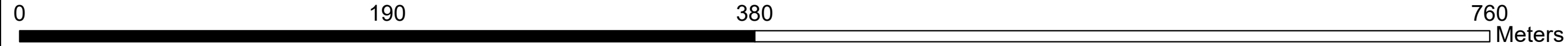
-  Selby District Boundary
-  Potential Site

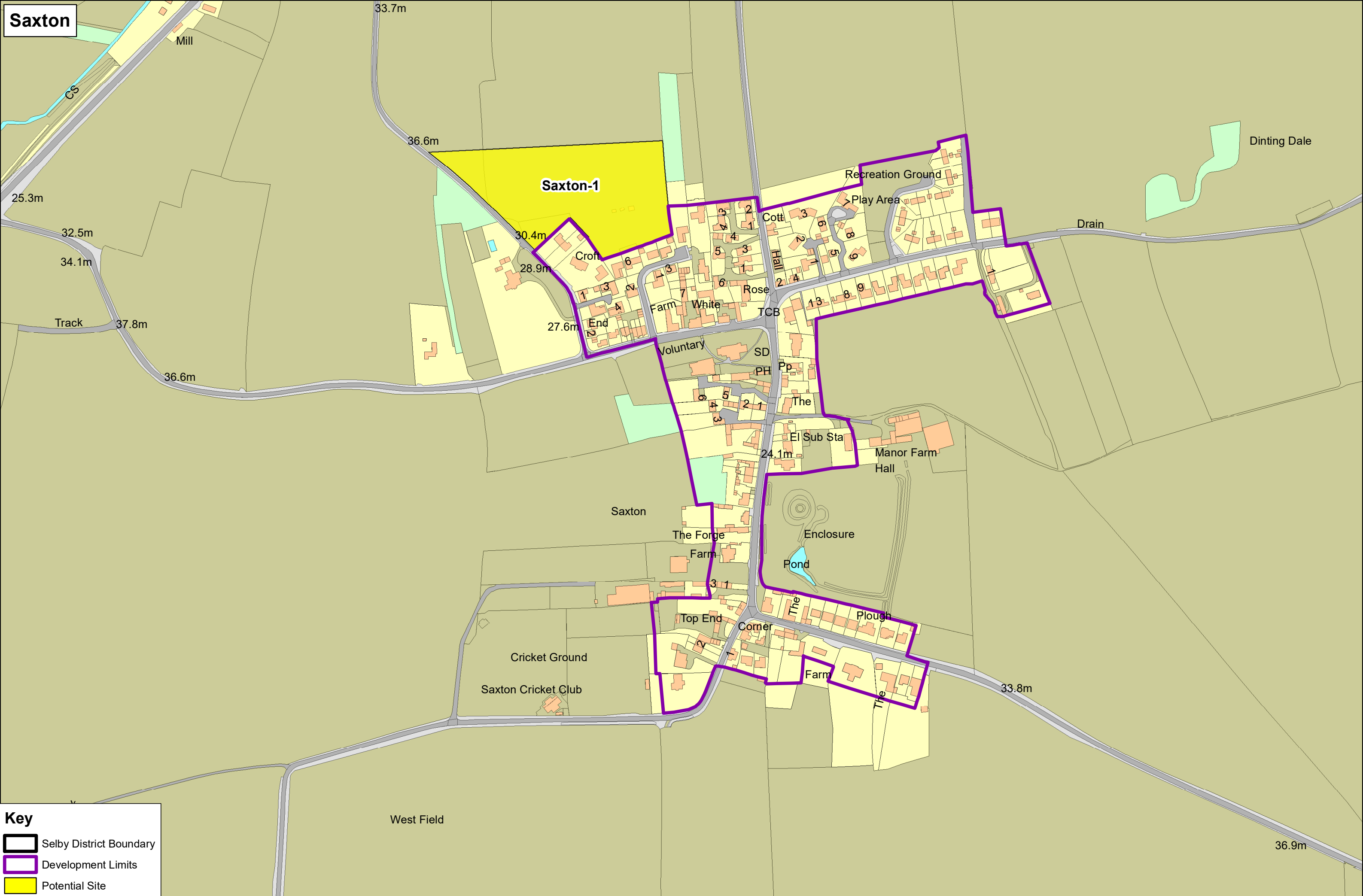


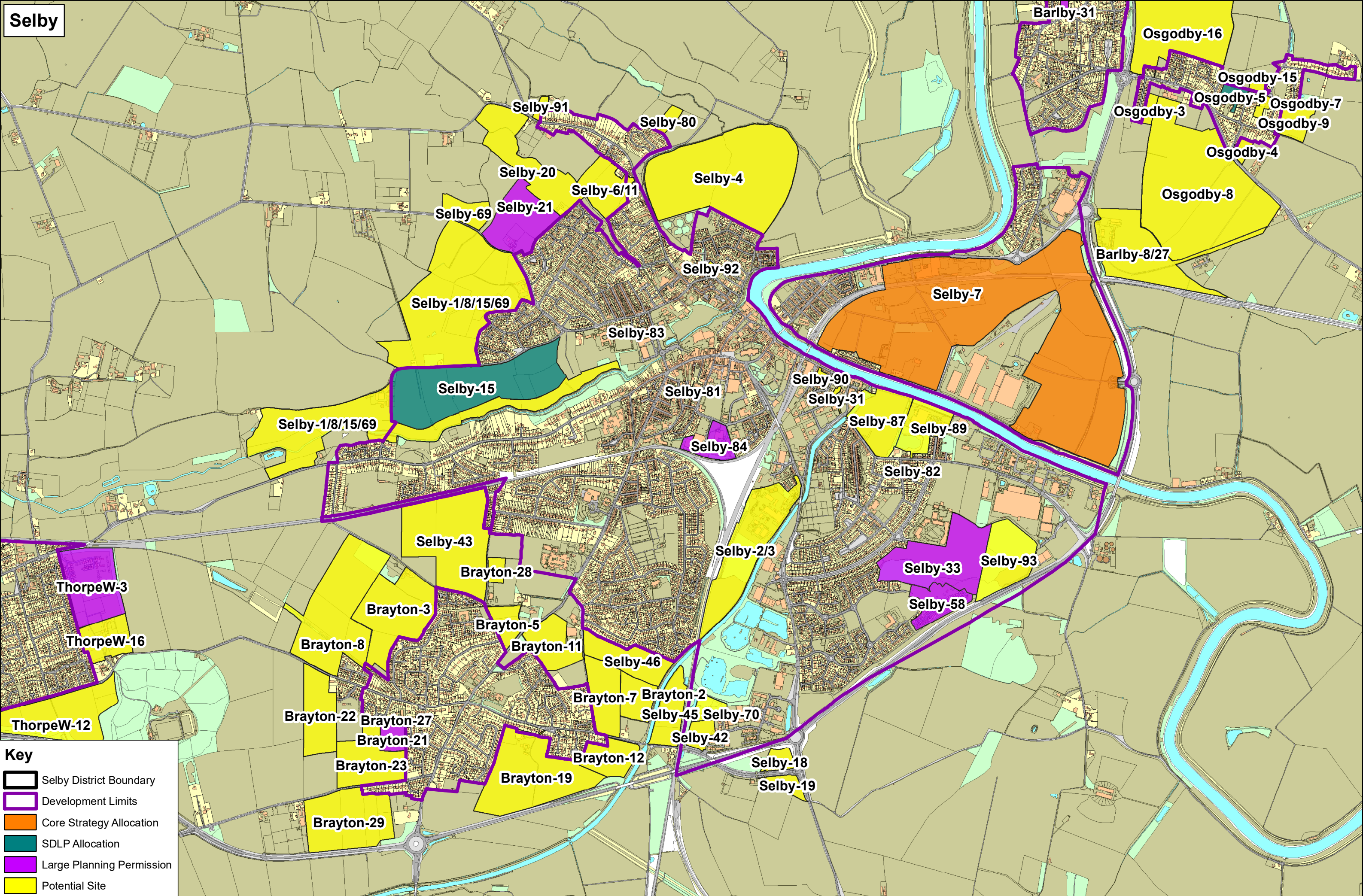


Key







-  Selby District Boundary
-  Development Limits
-  Potential Site



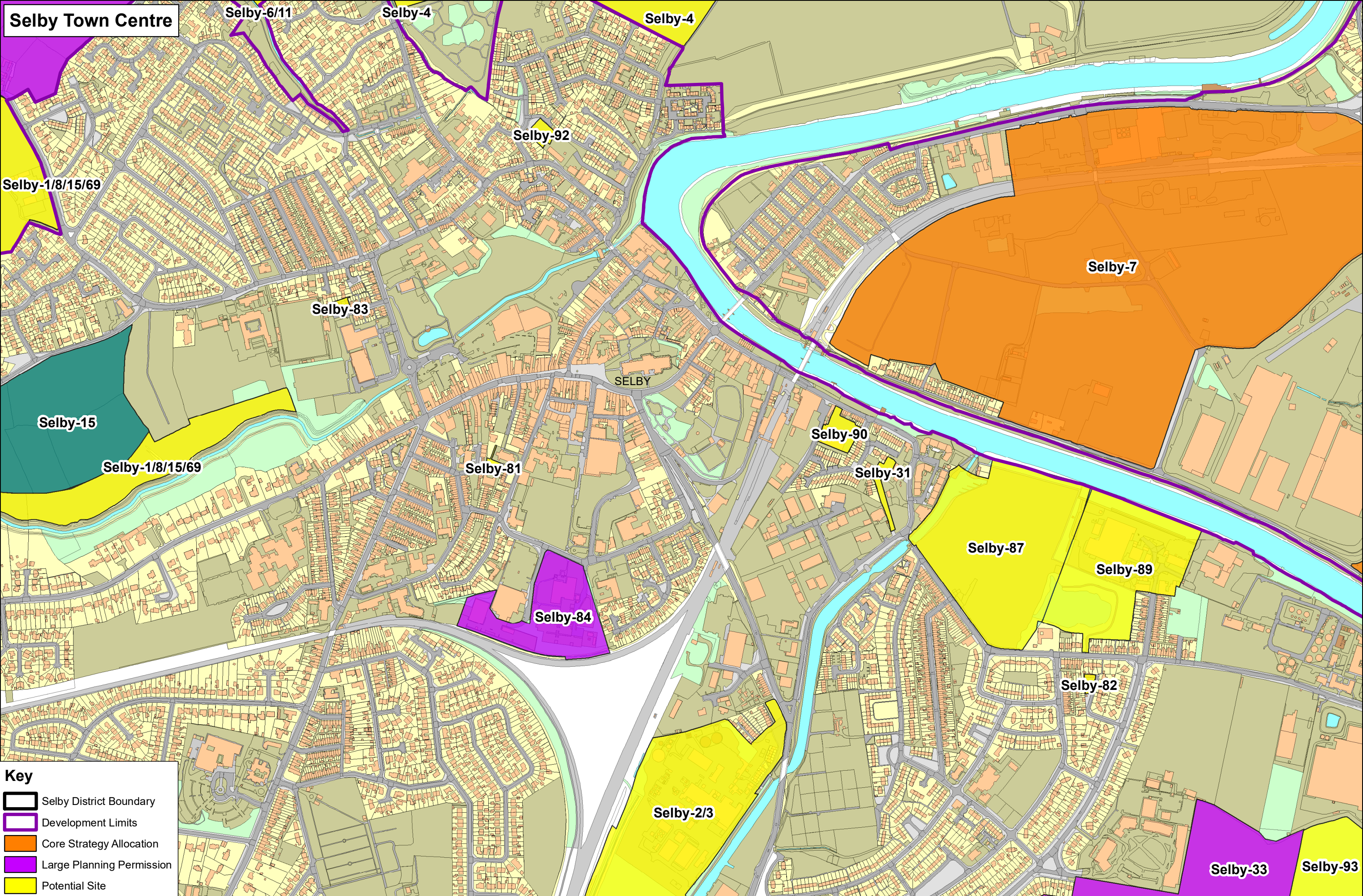




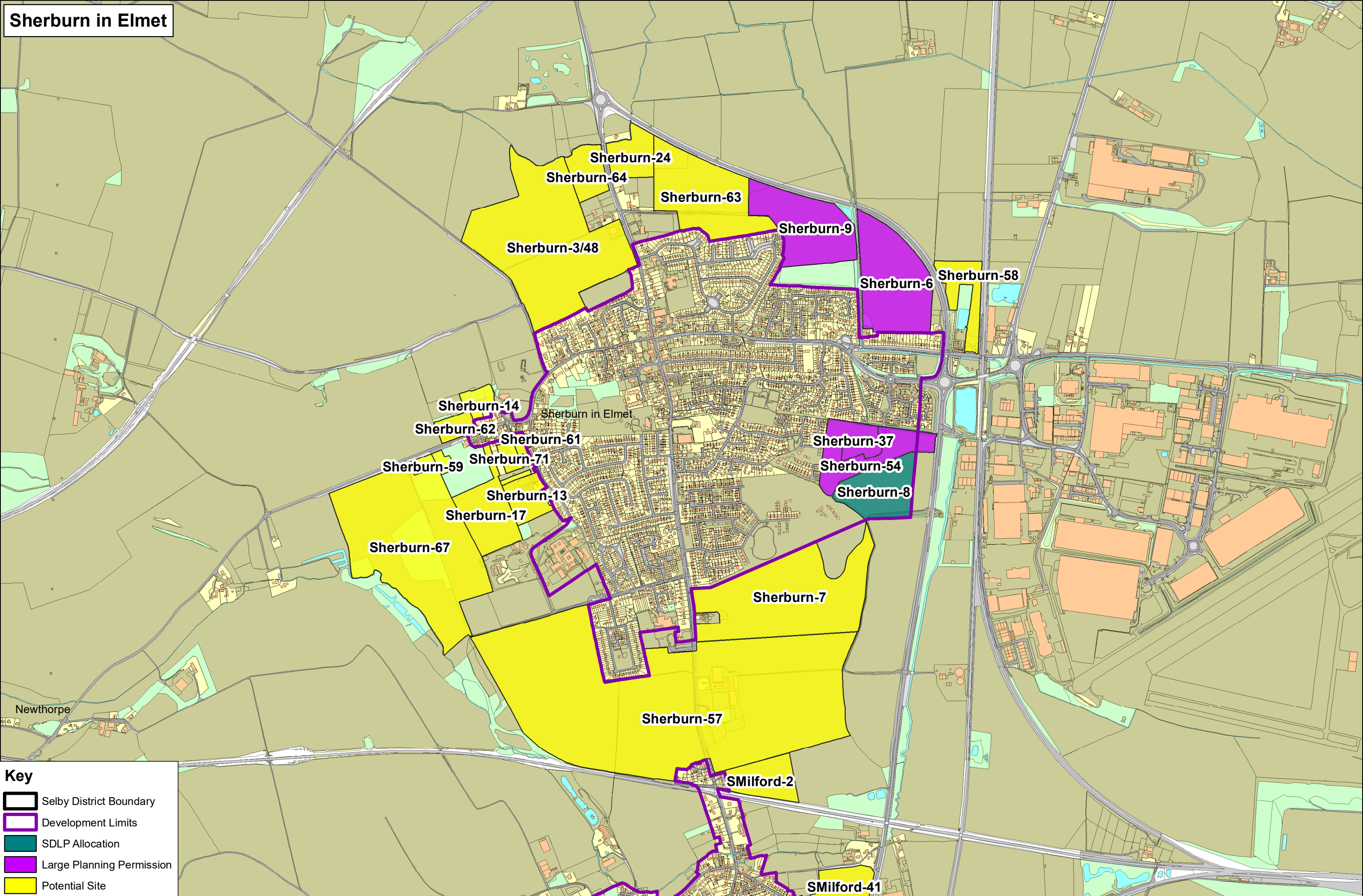
Key

-  Selby District Boundary
-  Development Limits
-  Core Strategy Allocation
-  SDLP Allocation
-  Large Planning Permission
-  Potential Site






Sherburn in Elmet

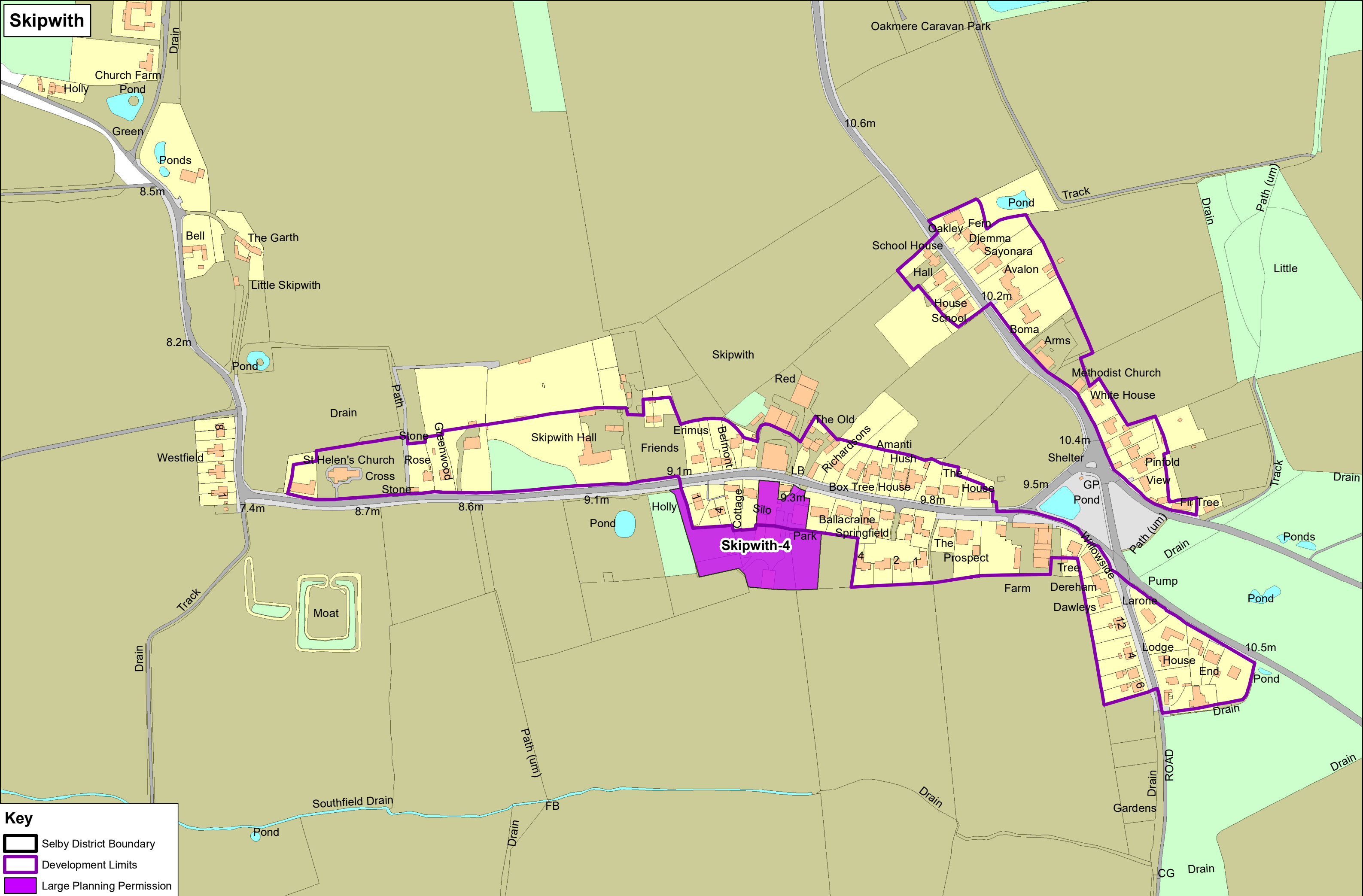


Key




- Selby District Boundary
- Development Limits
- SDLP Allocation
- Large Planning Permission
- Potential Site

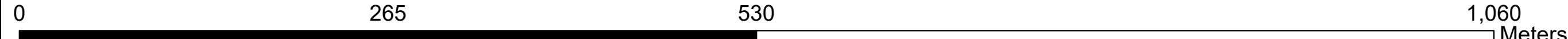


Reproduced from the Ordnance Survey mapping with the permission of the controller of Her Majesty's Stationary Office.
©Crown Copyright. Unauthorised reproduction infringes crown copyright and may lead to prosecution or civil proceedings. Selby District Council 100018656

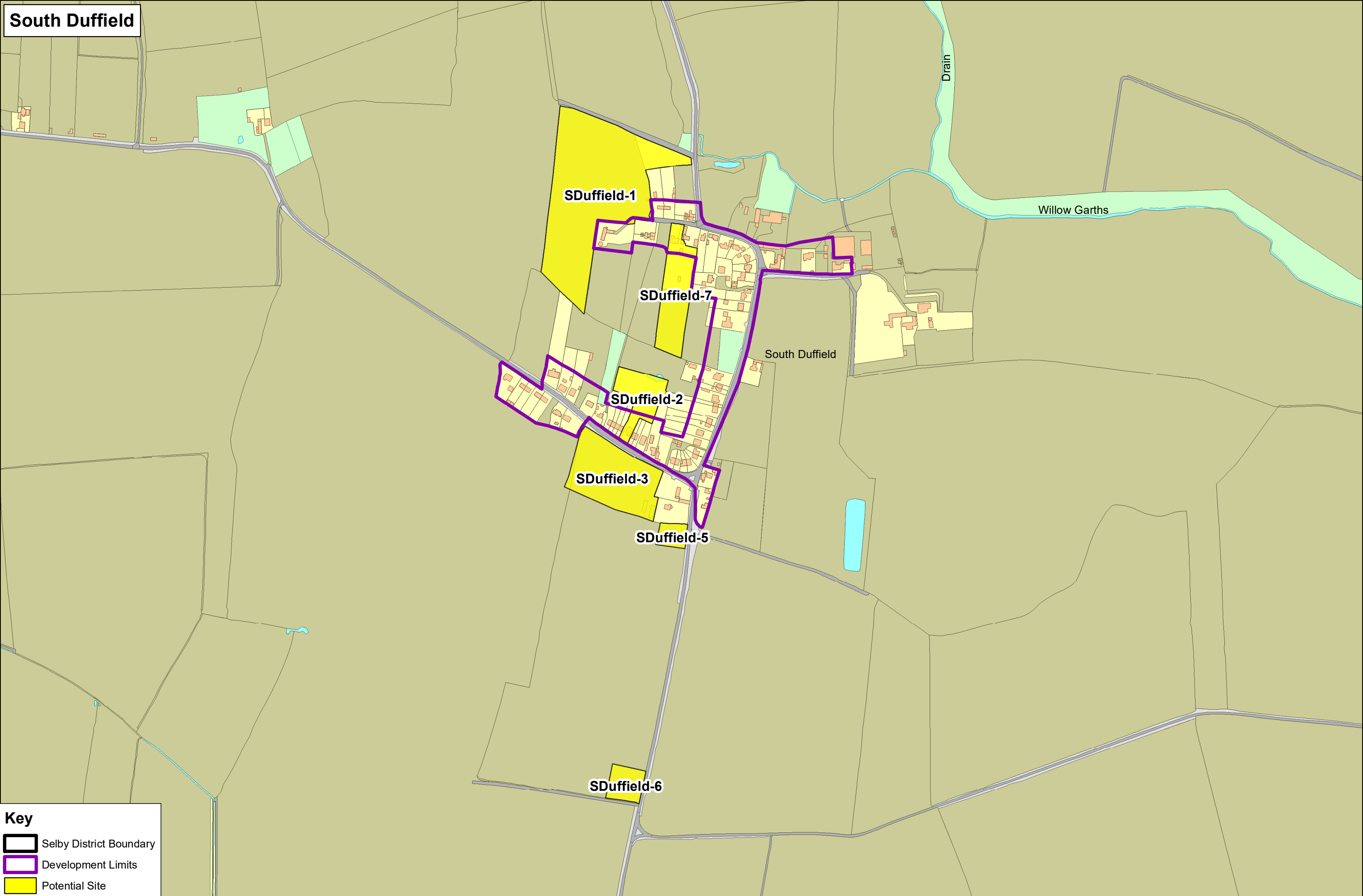


Key

-  Selby District Boundary
-  Development Limits
-  Large Planning Permission




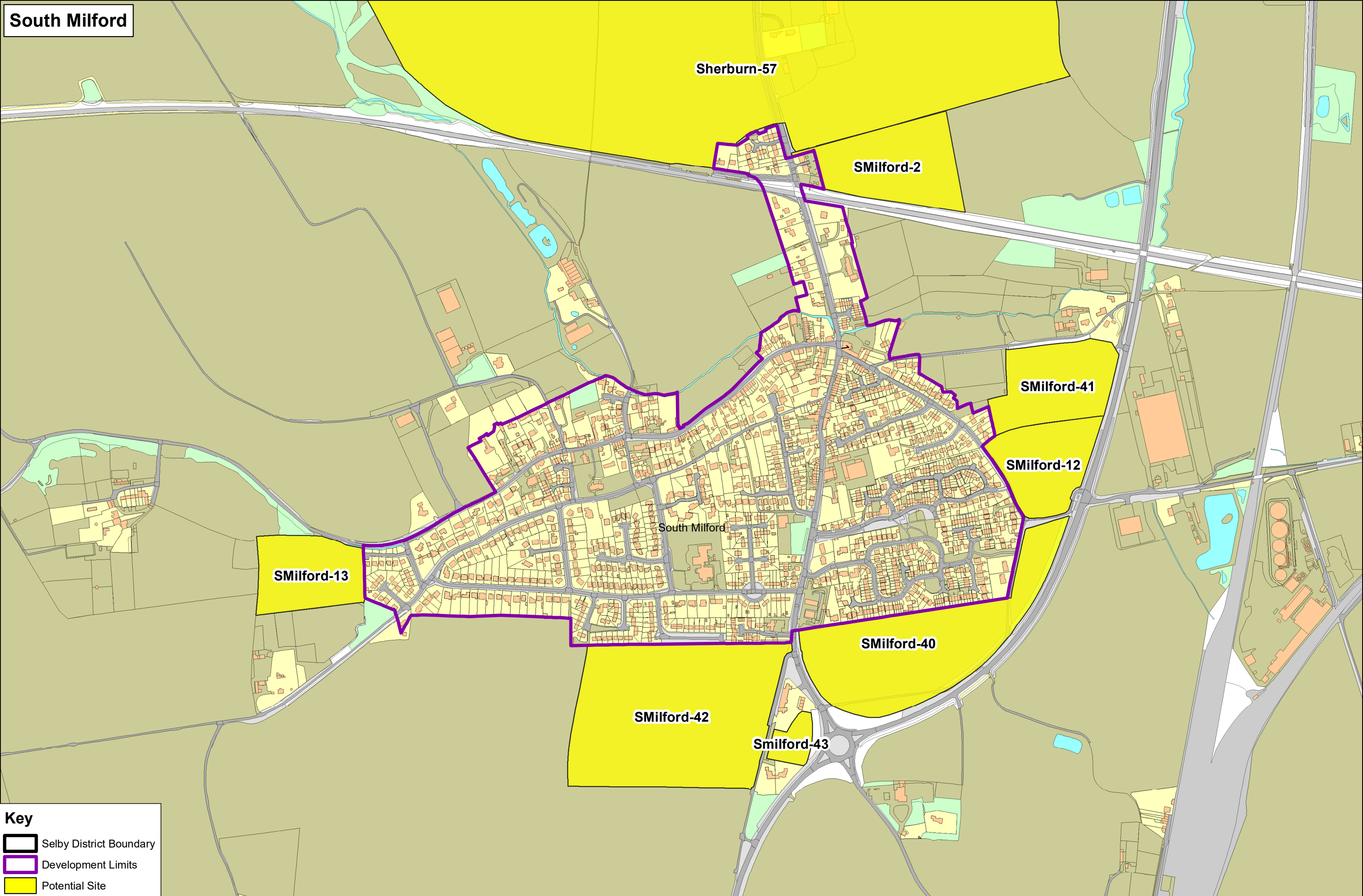
South Duffield



Key

- Selby District Boundary
- Development Limits
- Potential Site





South Milford

Sherburn-57

SMilford-2

SMilford-41

SMilford-12

South Milford

SMilford-13

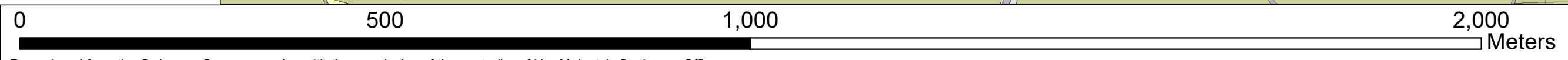
SMilford-40

SMilford-42

Smilford-43

Key

- Selby District Boundary
- Development Limits
- Potential Site

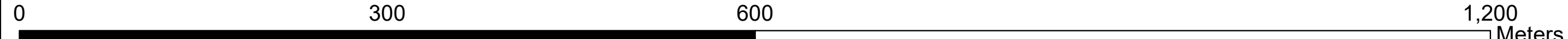


Stillingfleet

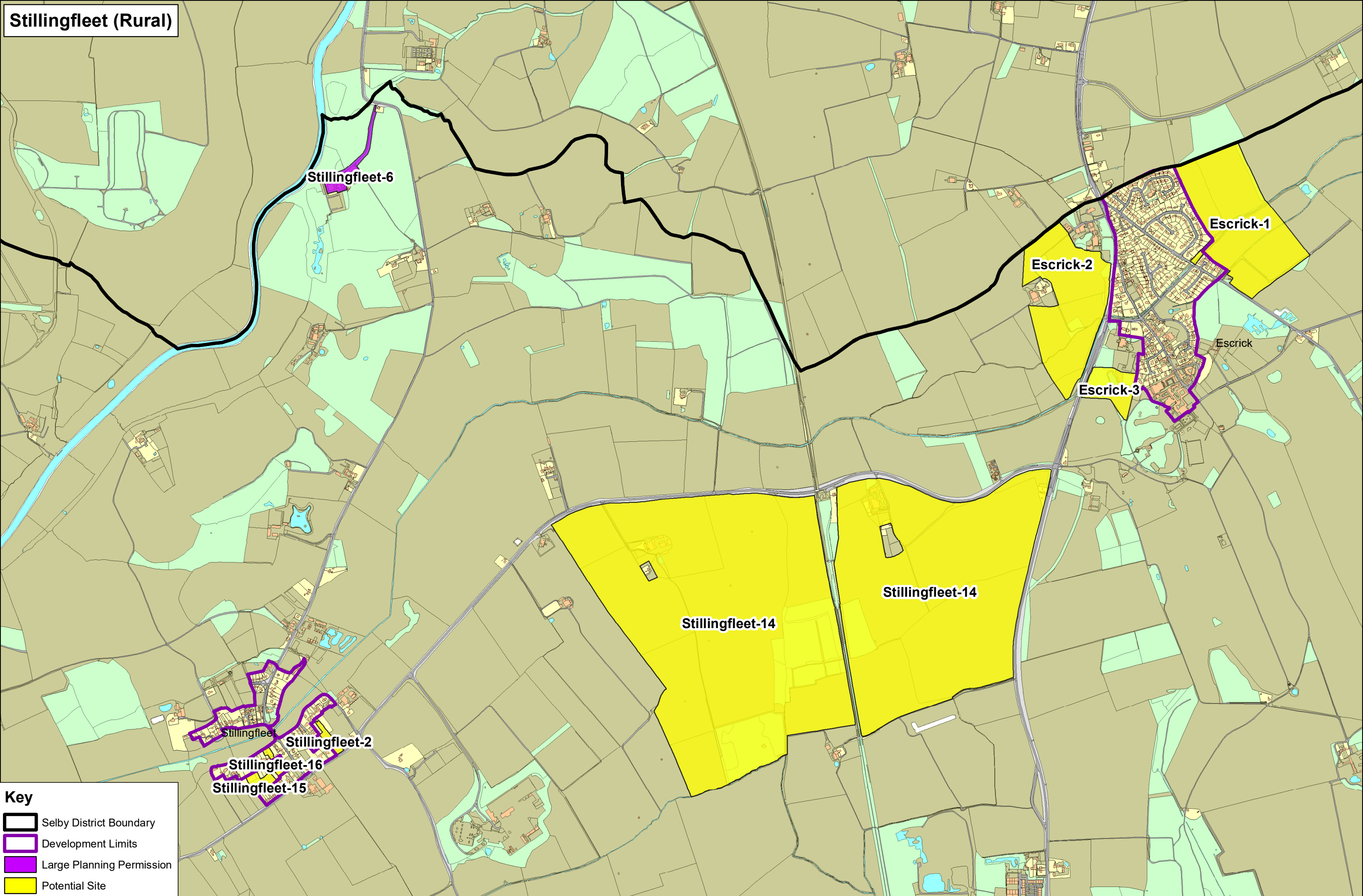


Key

-  Selby District Boundary
-  Development Limits
-  Potential Site




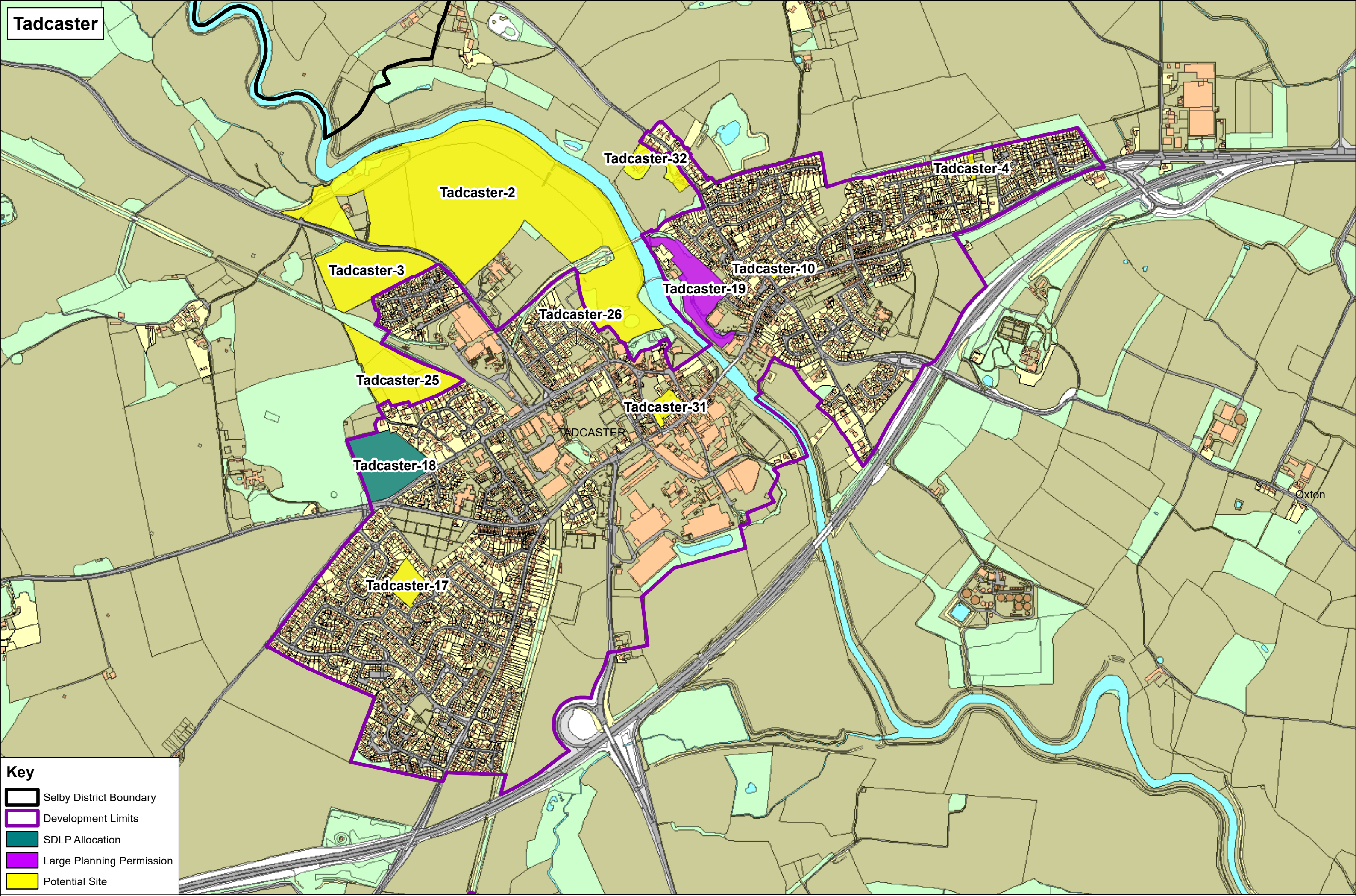
Stillingfleet (Rural)



Key

- Selby District Boundary
- Development Limits
- Large Planning Permission
- Potential Site

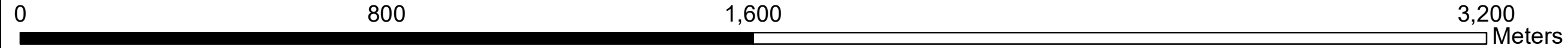




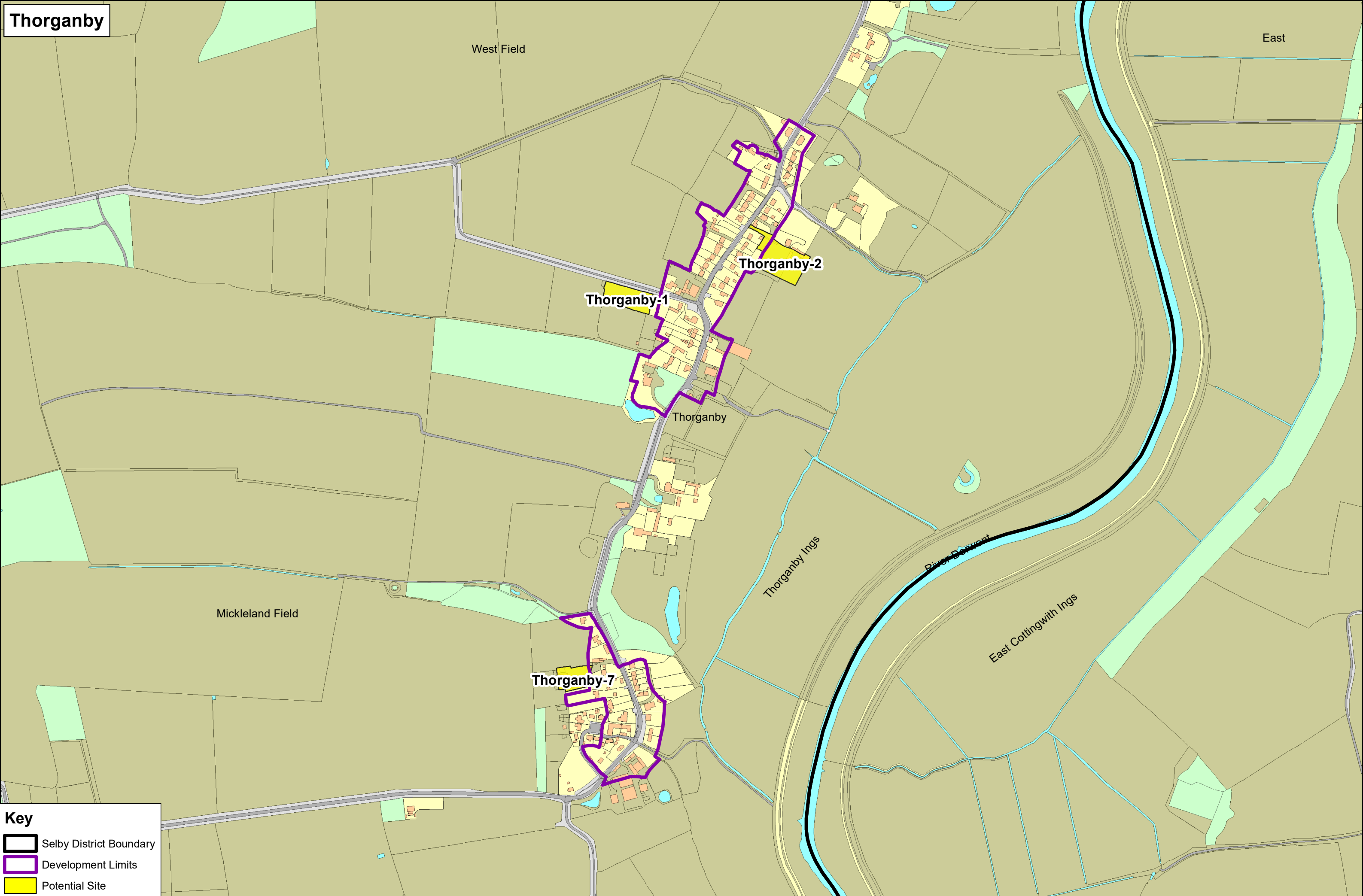
Tadcaster

Key

- Selby District Boundary
- Development Limits
- SDLP Allocation
- Large Planning Permission
- Potential Site

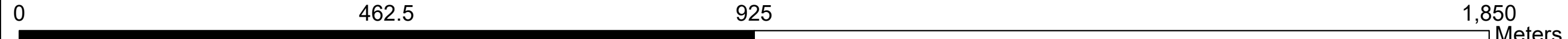


Thorganby



Key

- Selby District Boundary
- Development Limits
- Potential Site

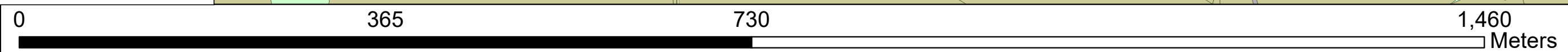


Thorganby (Rural)

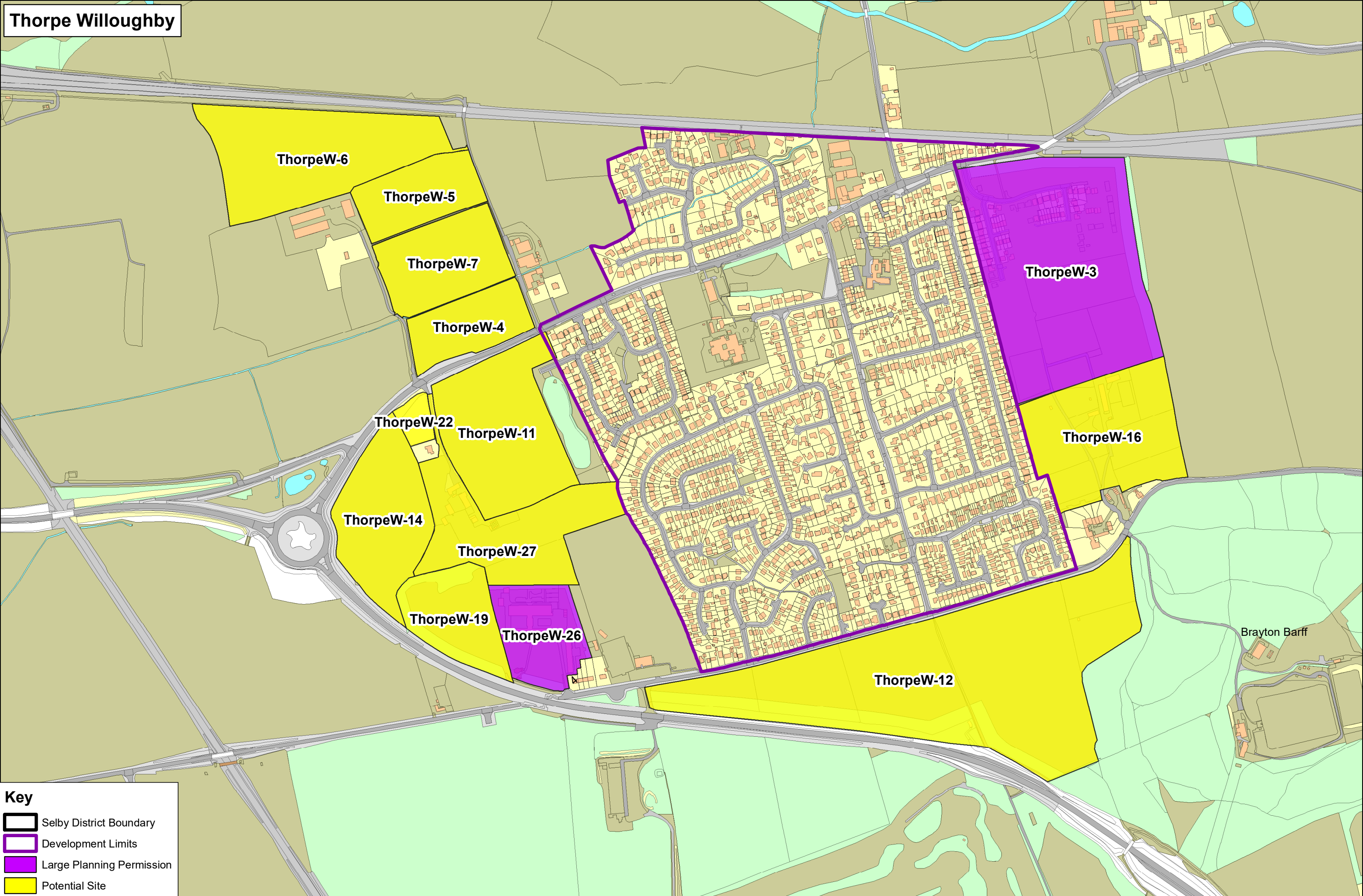


Key

- Selby District Boundary
- Development Limits
- Potential Site




Thorpe Willoughby



Key

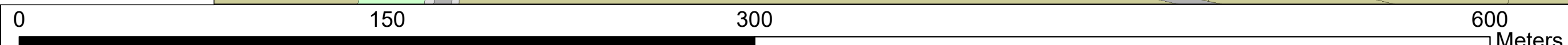
- Selby District Boundary
- Development Limits
- Large Planning Permission
- Potential Site



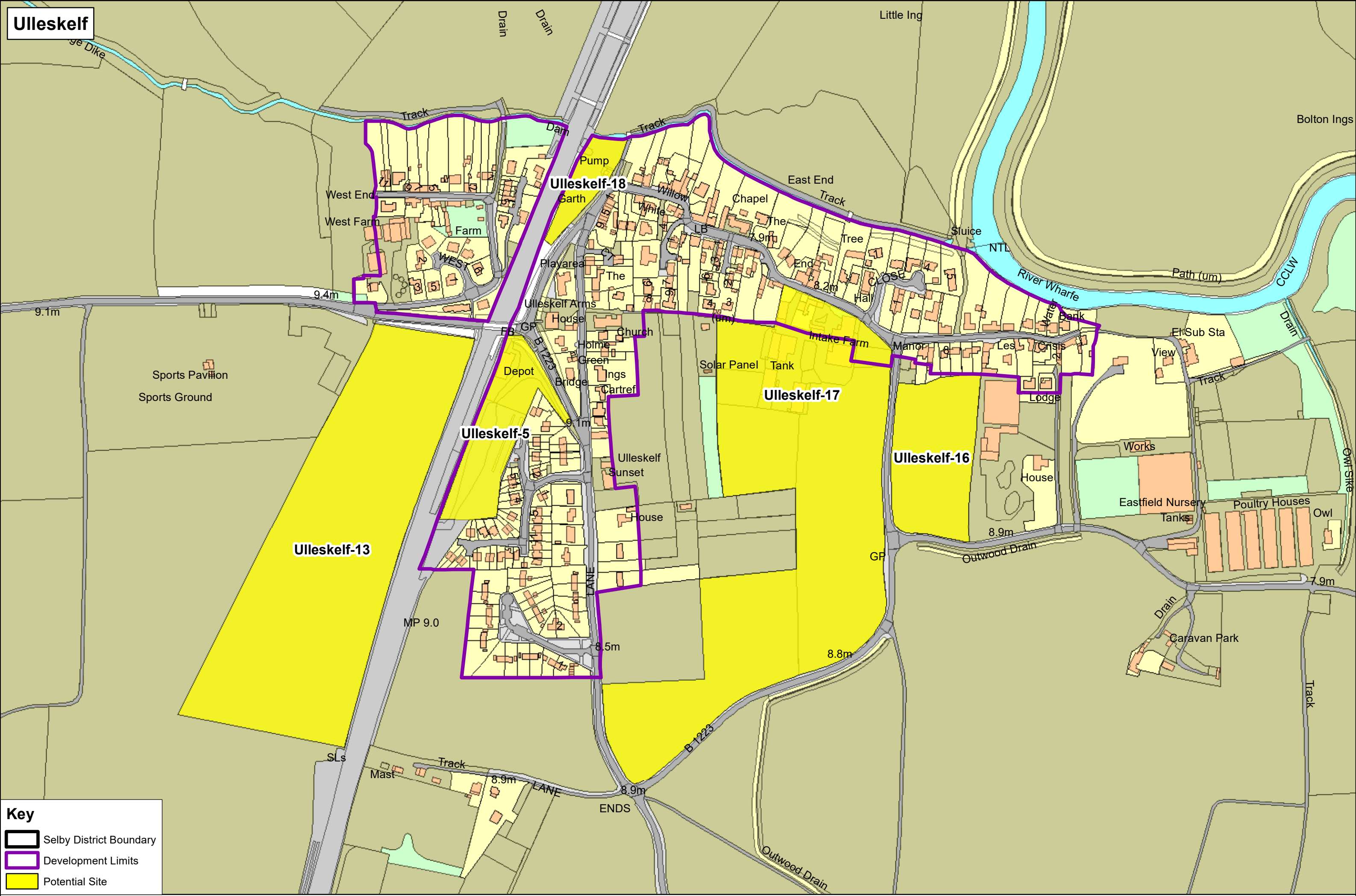


Key

- Selby District Boundary
- Development Limits
- Potential Site

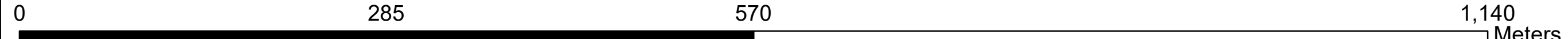


Ulleskelf



Key

- Selby District Boundary
- Development Limits
- Potential Site

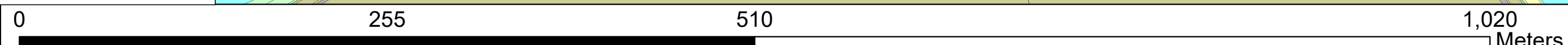


West Haddlesey



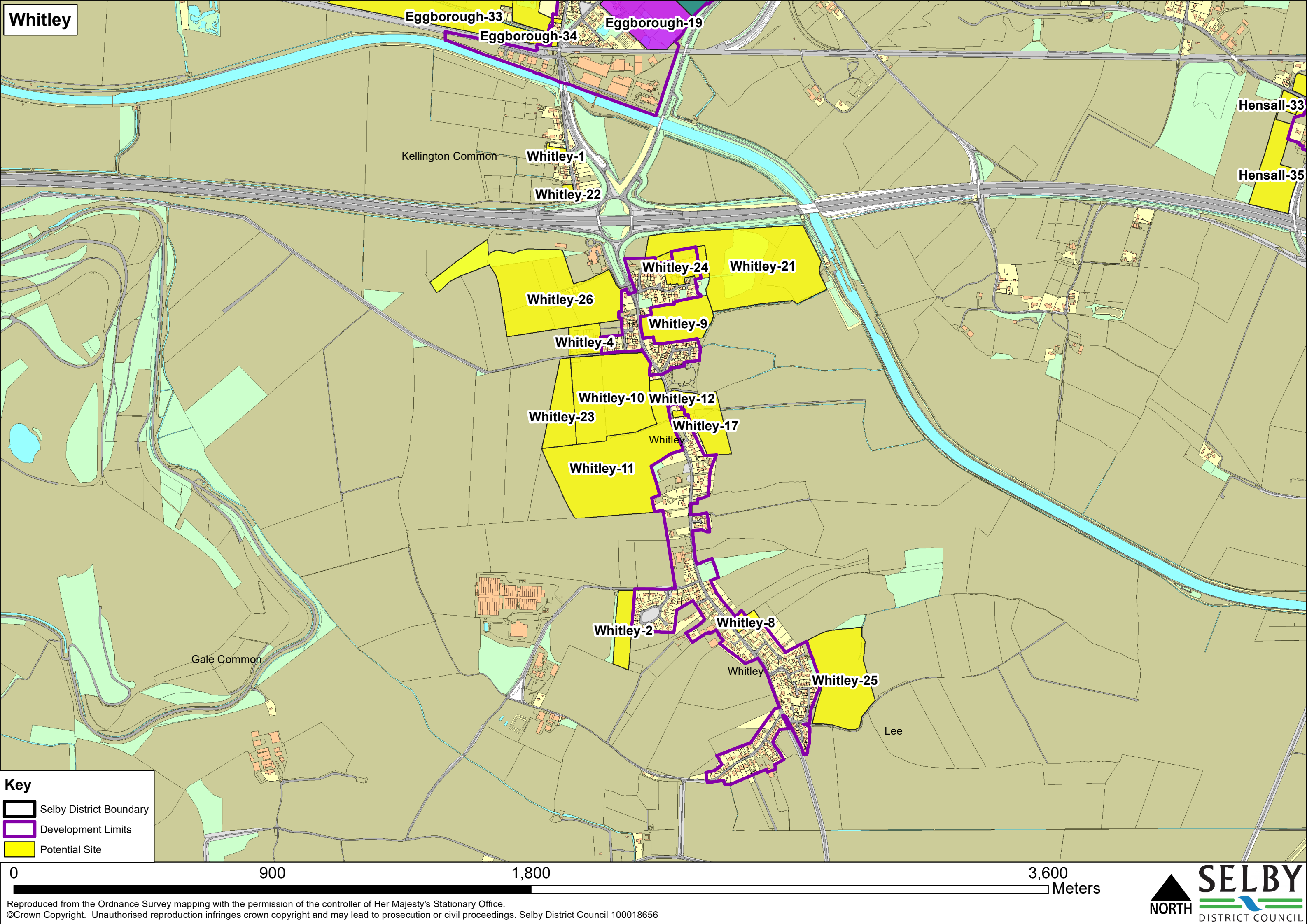
Key

- Selby District Boundary
- Development Limits
- Potential Site



Reproduced from the Ordnance Survey mapping with the permission of the controller of Her Majesty's Stationary Office.
 ©Crown Copyright. Unauthorised reproduction infringes crown copyright and may lead to prosecution or civil proceedings. Selby District Council 100018656





Whitley

Eggborough-33
Eggborough-34
Eggborough-19

Hensall-33
Hensall-35

Kellington Common
Whitley-1
Whitley-22

Whitley-26
Whitley-24
Whitley-21

Whitley-9
Whitley-4

Whitley-10
Whitley-12
Whitley-23
Whitley-17
Whitley-11

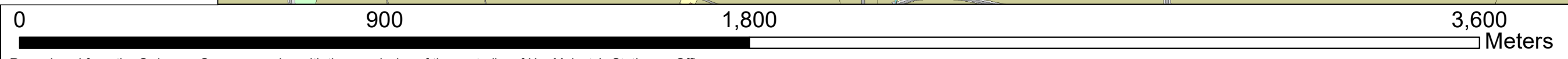
Whitley-2
Whitley-8
Whitley
Whitley-25

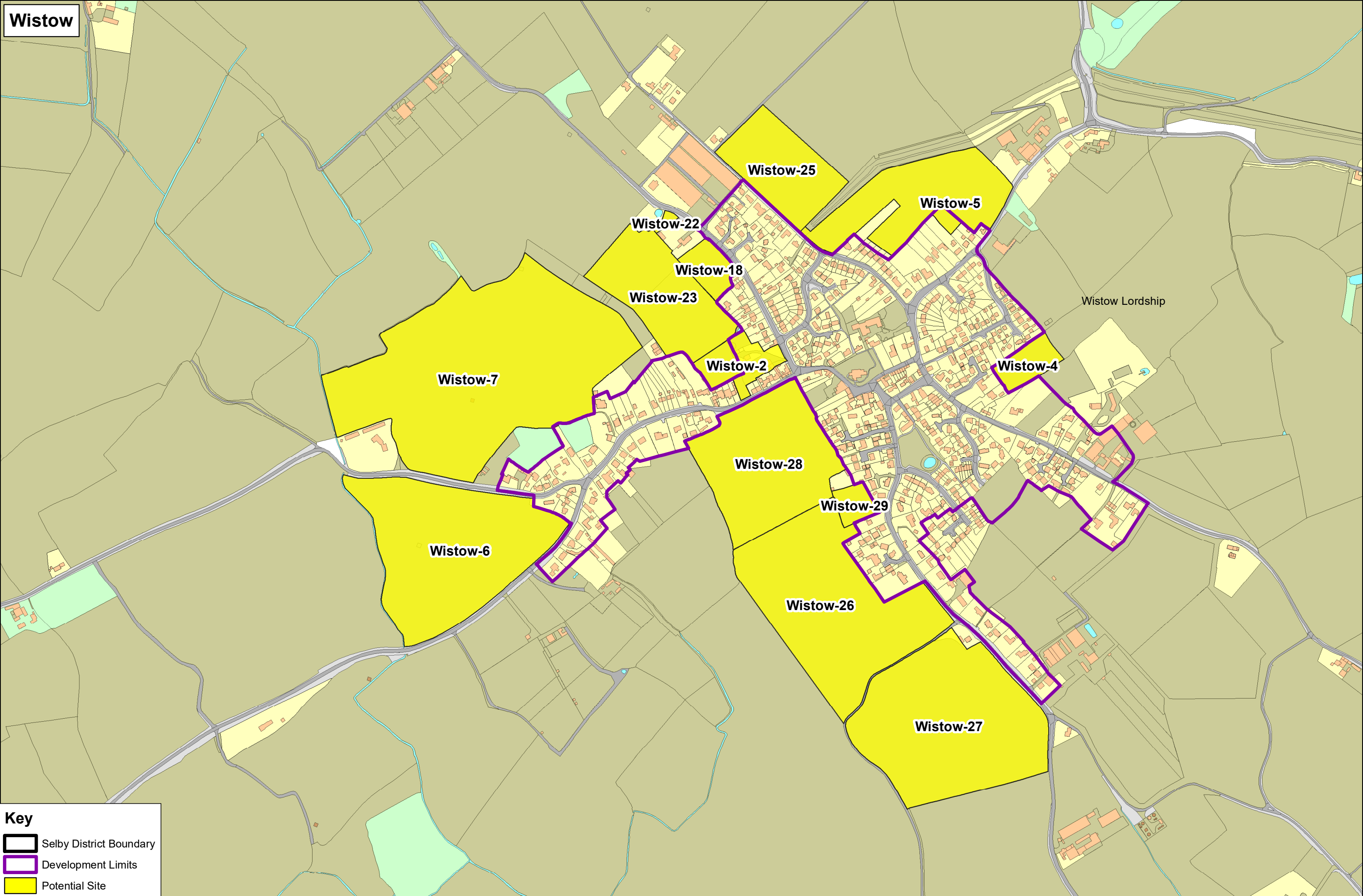
Gale Common

Lee

Key

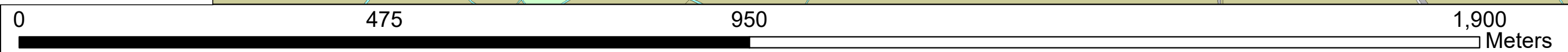
- Selby District Boundary
- Development Limits
- Potential Site



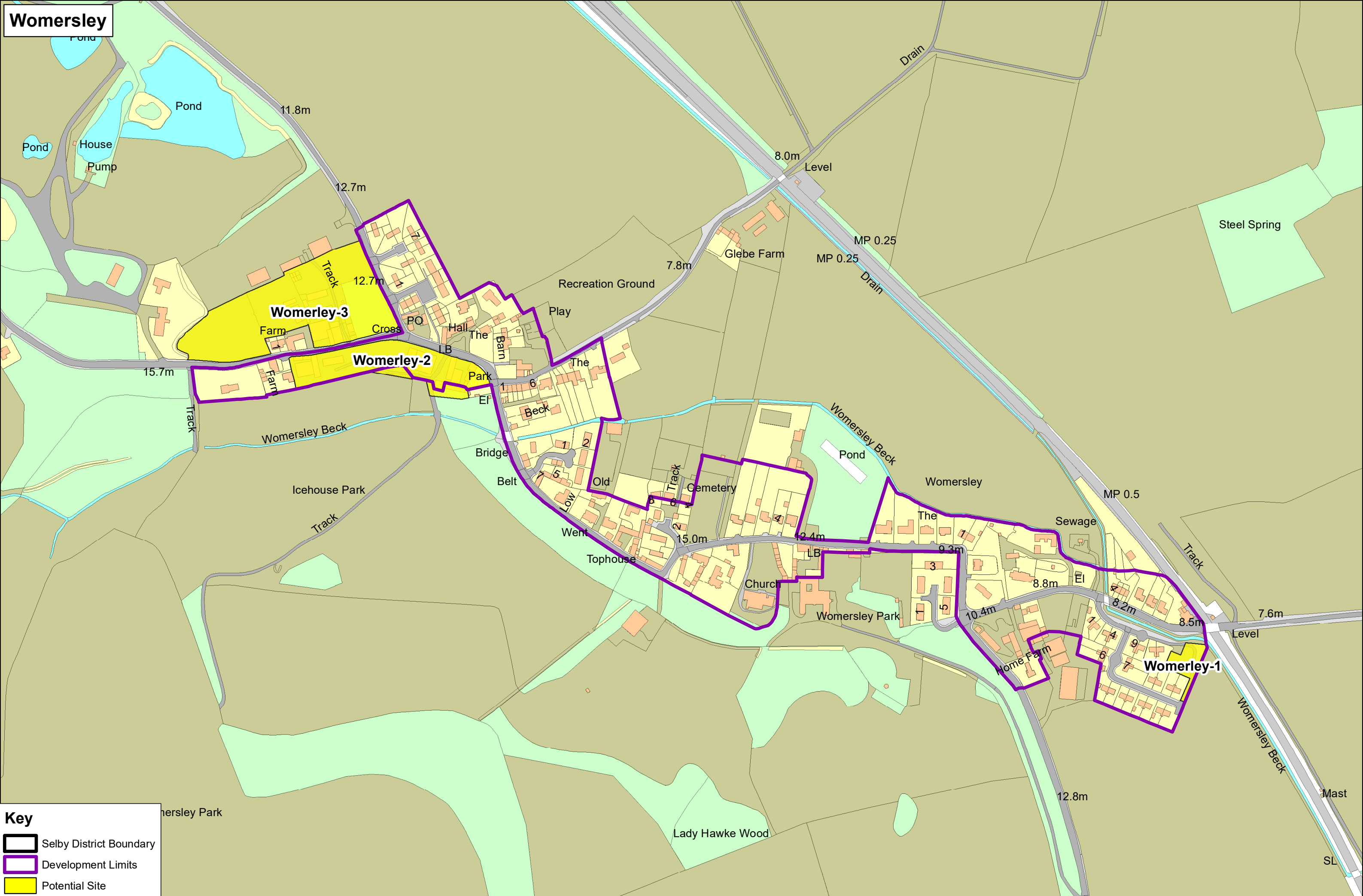


Key

- Selby District Boundary
- Development Limits
- Potential Site

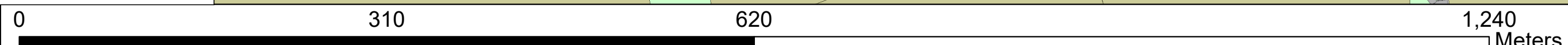


Womersley



Key

- Selby District Boundary
- Development Limits
- Potential Site



Reproduced from the Ordnance Survey mapping with the permission of the controller of Her Majesty's Stationary Office.
©Crown Copyright. Unauthorised reproduction infringes crown copyright and may lead to prosecution or civil proceedings. Selby District Council 100018656

