

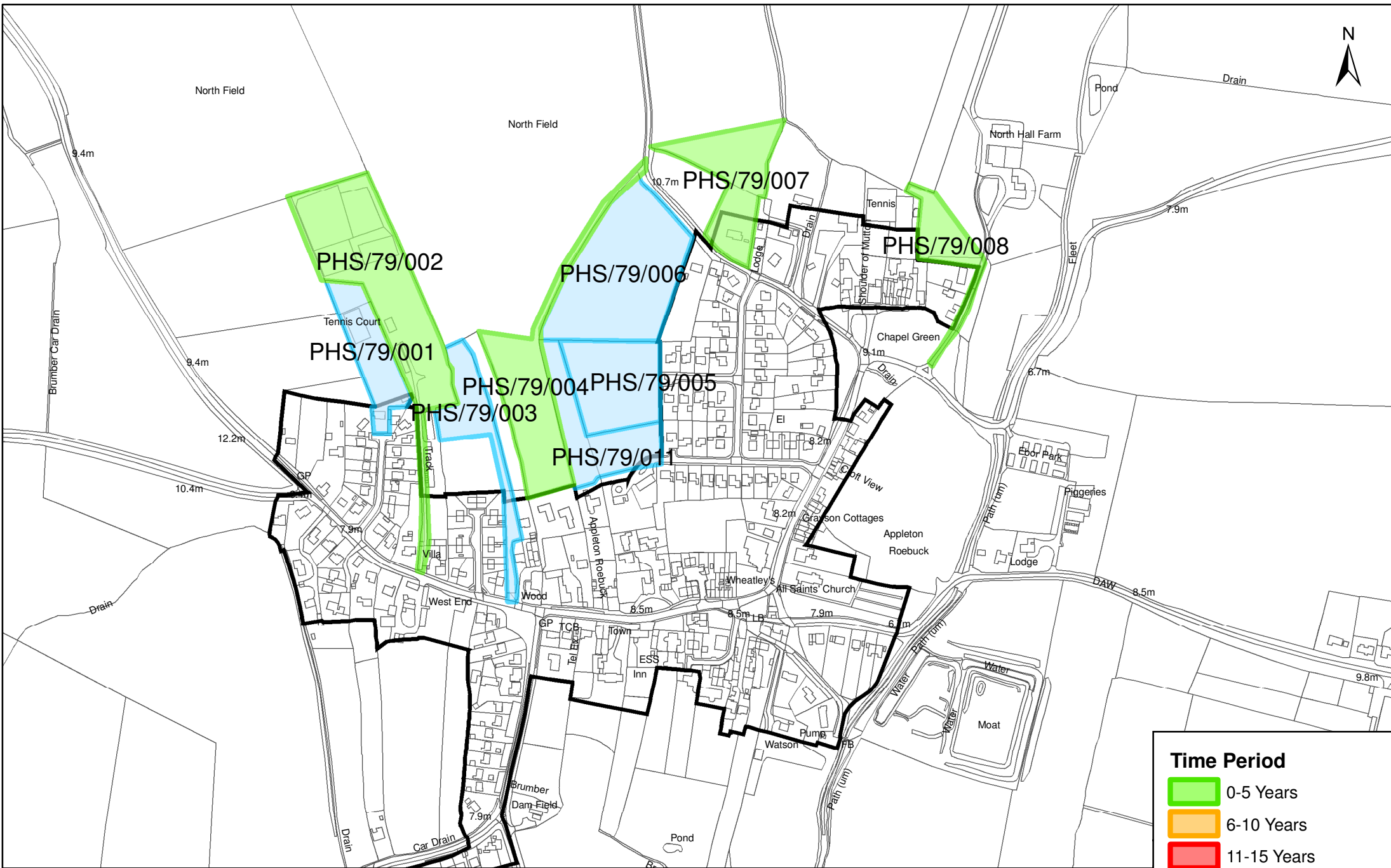
Selby District Council

Strategic Housing Land Availability Assessment

SHLAA 2011 Parish Maps

Published March 2012





**Time Period**

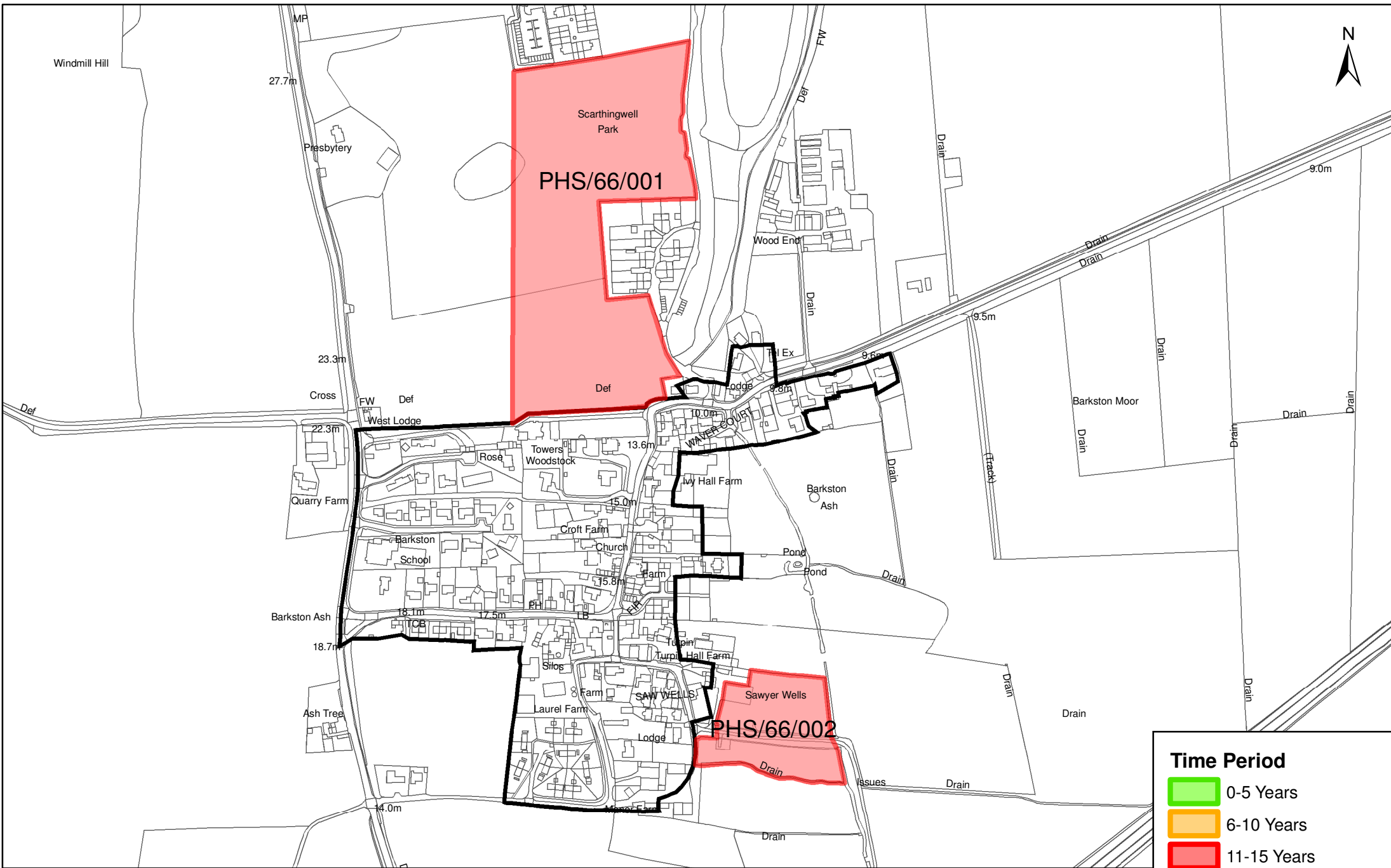
- 0-5 Years
- 6-10 Years
- 11-15 Years
- 16+ Years
- Development Limits



**Strategic Housing Land  
Availability Assessment  
2011/12**

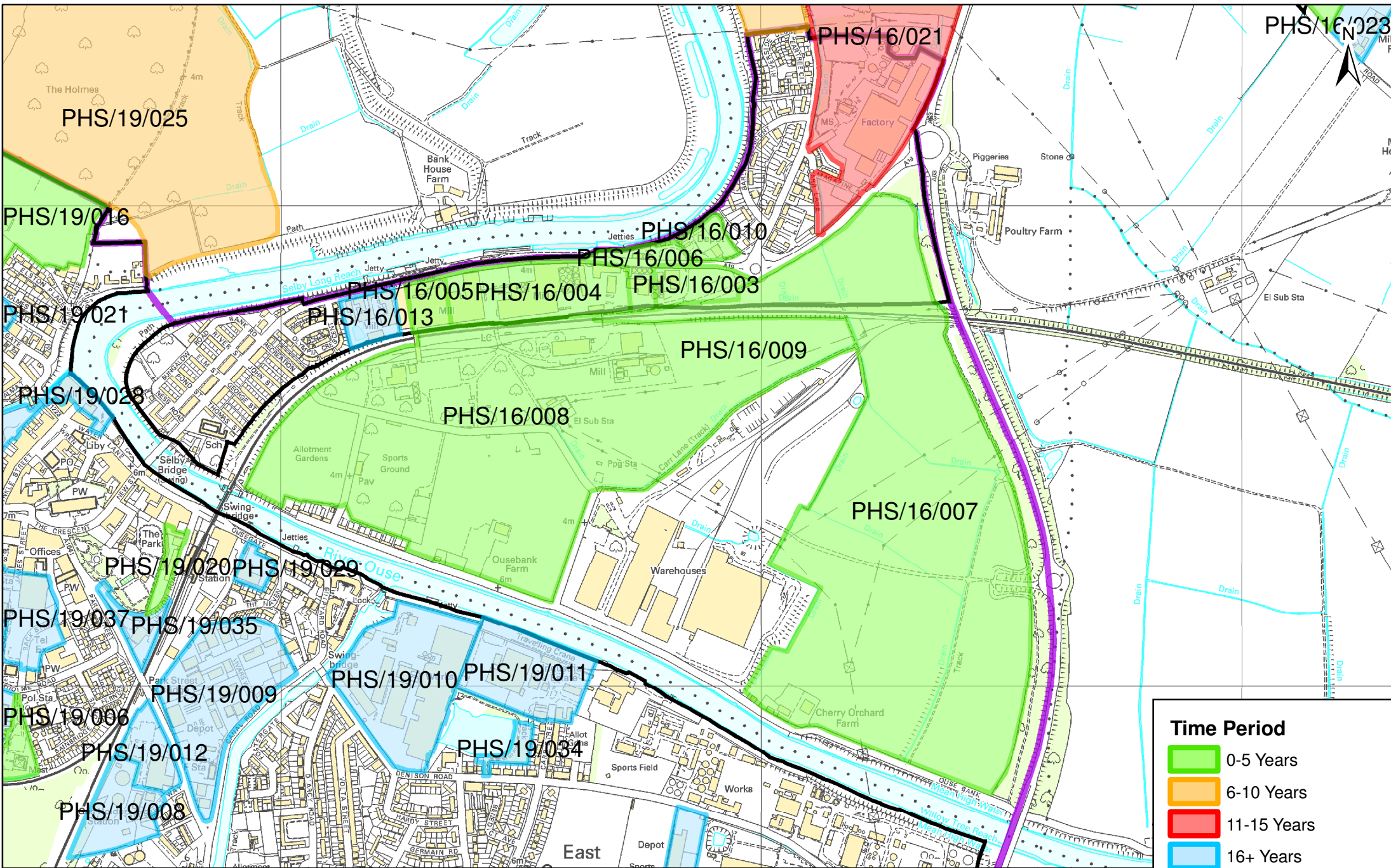


# APPLETON ROEBUCK



**Time Period**

- 0-5 Years
- 6-10 Years
- 11-15 Years
- 16+ Years
- Development Limits



**Time Period**

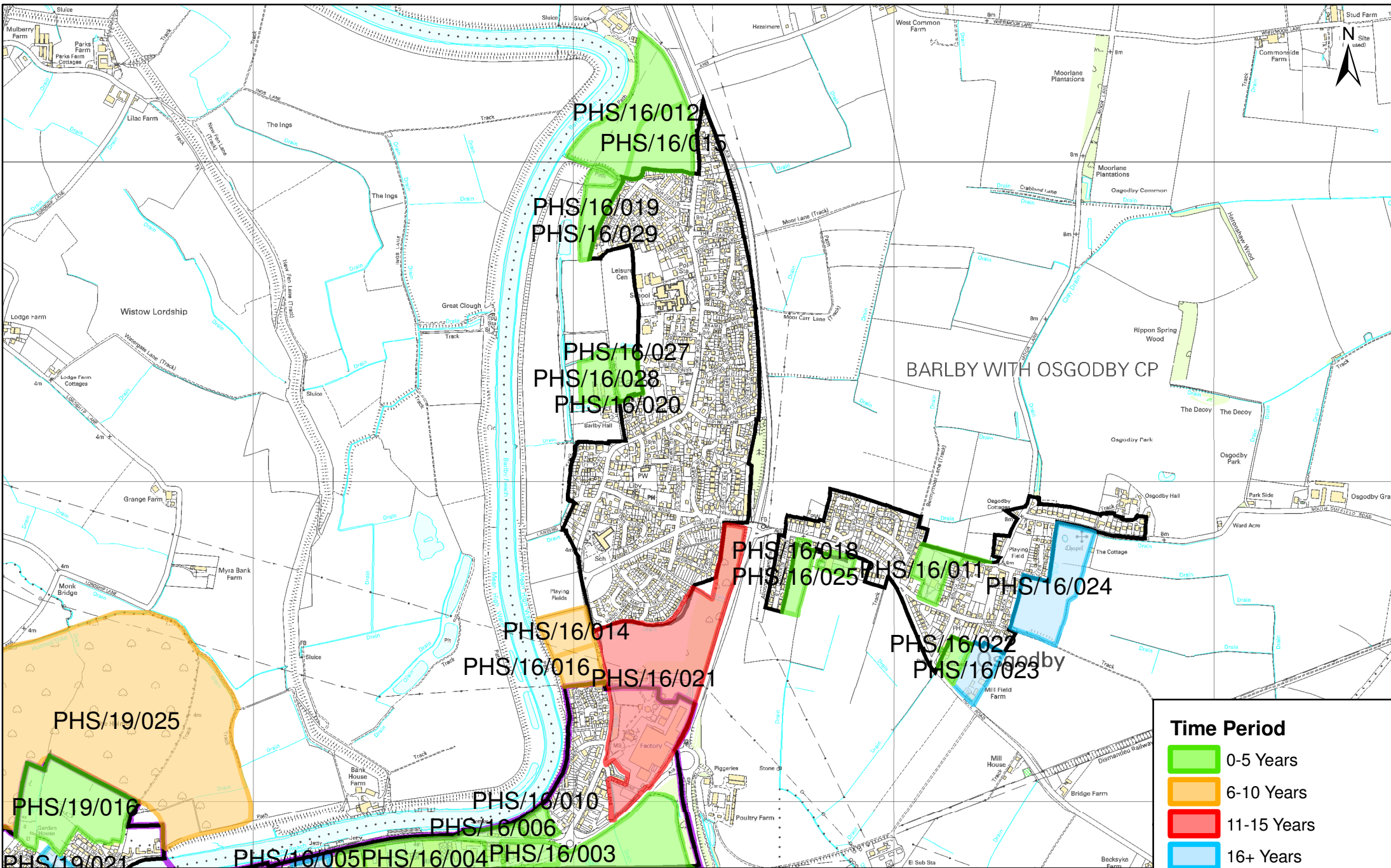
- 0-5 Years
- 6-10 Years
- 11-15 Years
- 16+ Years
- Development Limits
- Urban Area



**Strategic Housing Land Availability Assessment 2011/12**



# BARLBY BRIDGE



**Time Period**

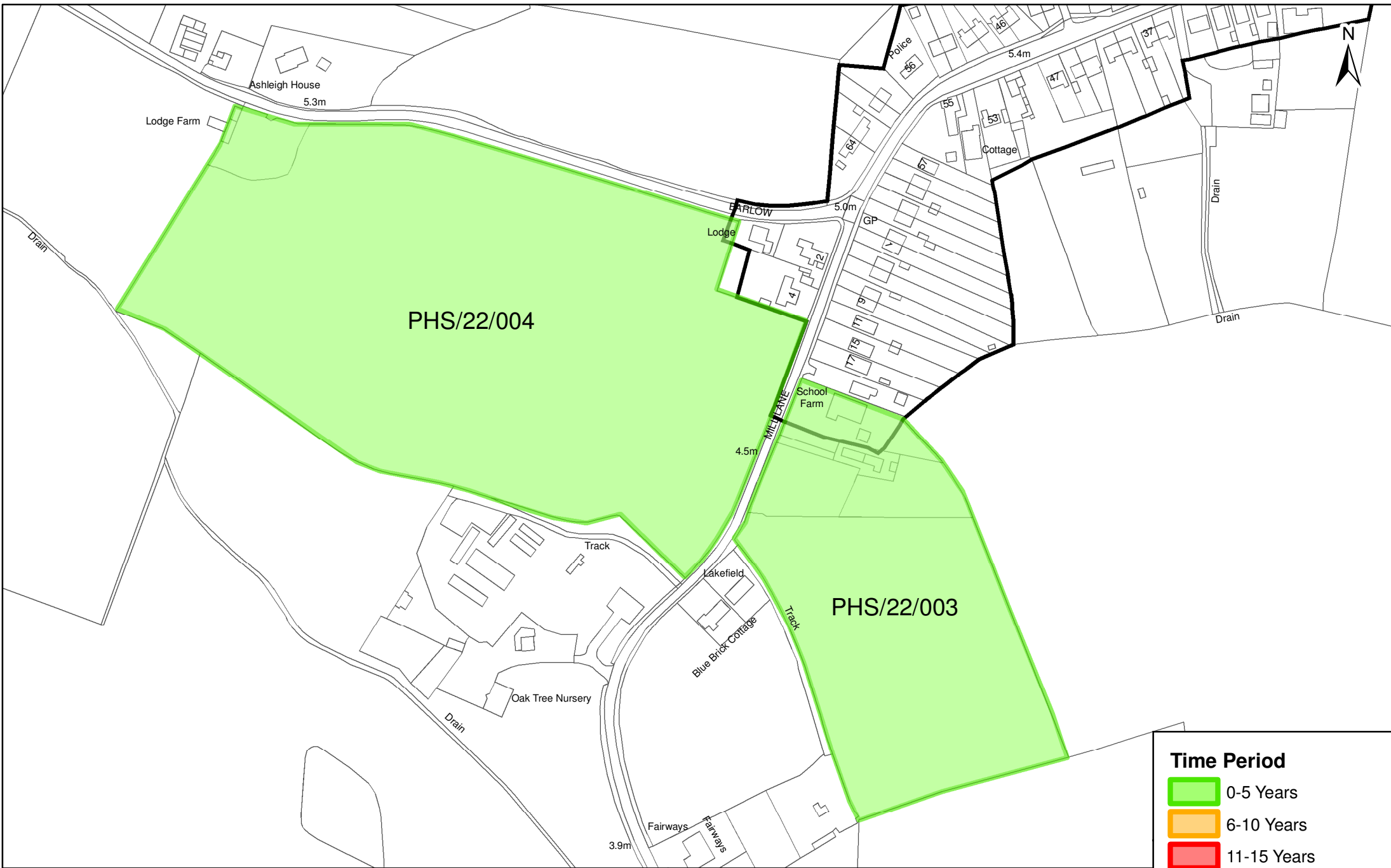
- 0-5 Years
- 6-10 Years
- 11-15 Years
- 16+ Years
- Development Limits
- Urban Area



**Strategic Housing Land Availability Assessment**  
2011/12



# BARLBY VILLAGE



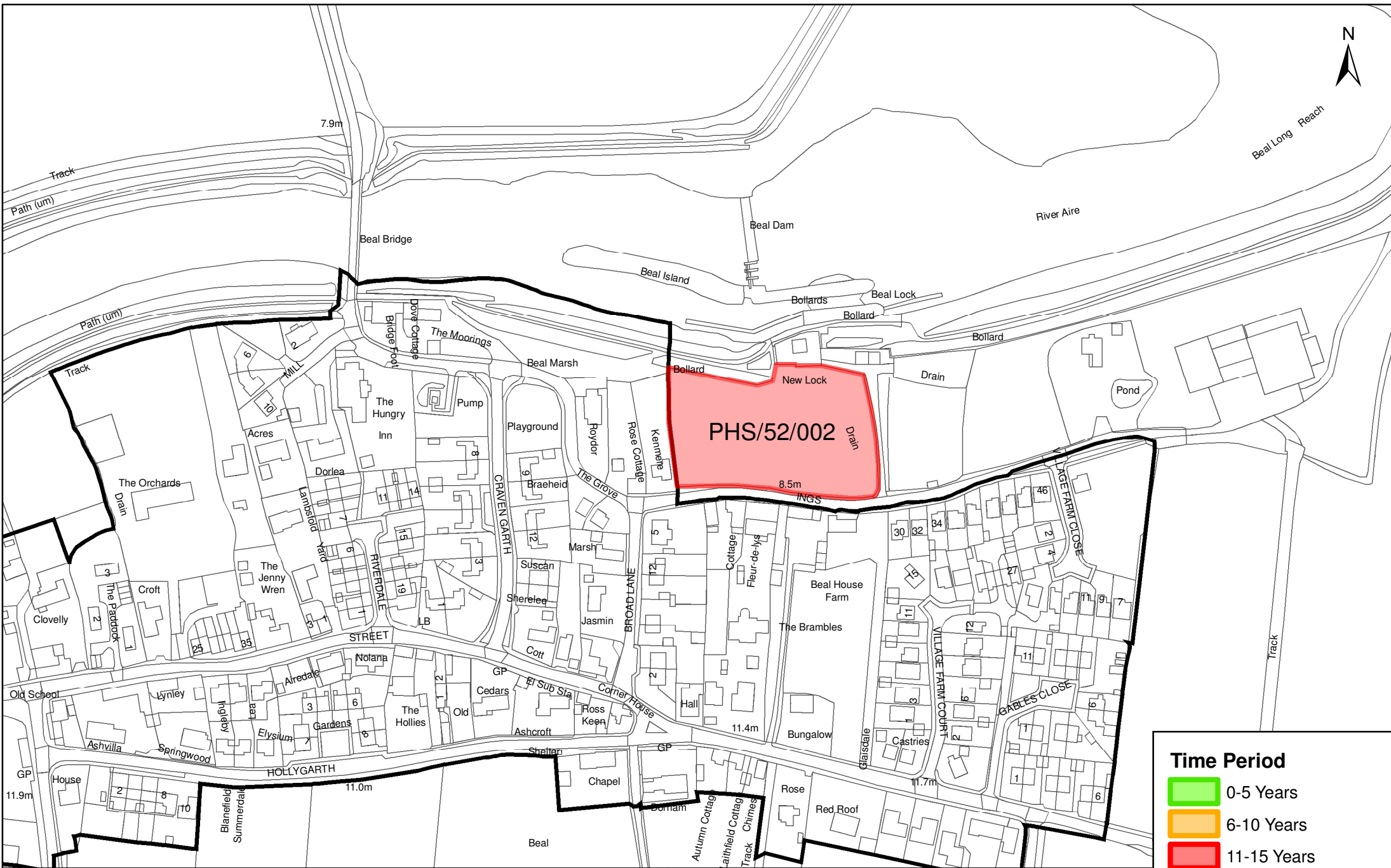
Time Period	
<span style="display:inline-block; width:15px; height:15px; background-color:#90EE90; border:1px solid black;"></span>	0-5 Years
<span style="display:inline-block; width:15px; height:15px; background-color:#FFD700; border:1px solid black;"></span>	6-10 Years
<span style="display:inline-block; width:15px; height:15px; background-color:#FF0000; border:1px solid black;"></span>	11-15 Years
<span style="display:inline-block; width:15px; height:15px; background-color:#ADD8E6; border:1px solid black;"></span>	16+ Years
<span style="display:inline-block; width:15px; height:15px; border:2px solid black;"></span>	Development Limits



**Strategic Housing Land  
Availability Assessment  
2011/12**



**BARLOW**



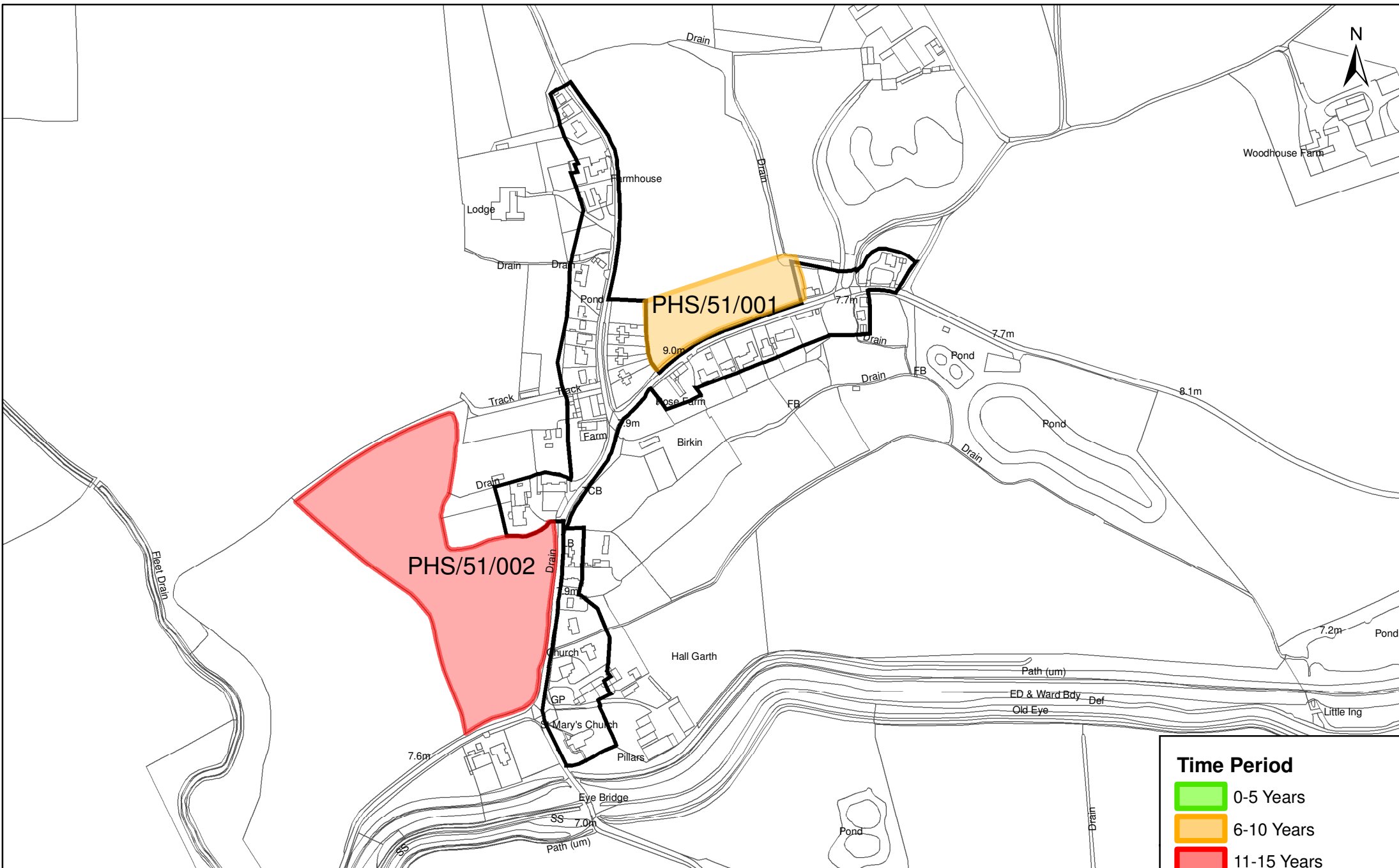
**Strategic Housing Land  
Availability Assessment  
2011/12**



**BEAL**

**Time Period**

- 0-5 Years
- 6-10 Years
- 11-15 Years
- 16+ Years
- Development Limits



**Time Period**

- 0-5 Years
- 6-10 Years
- 11-15 Years
- 16+ Years
- Development Limits

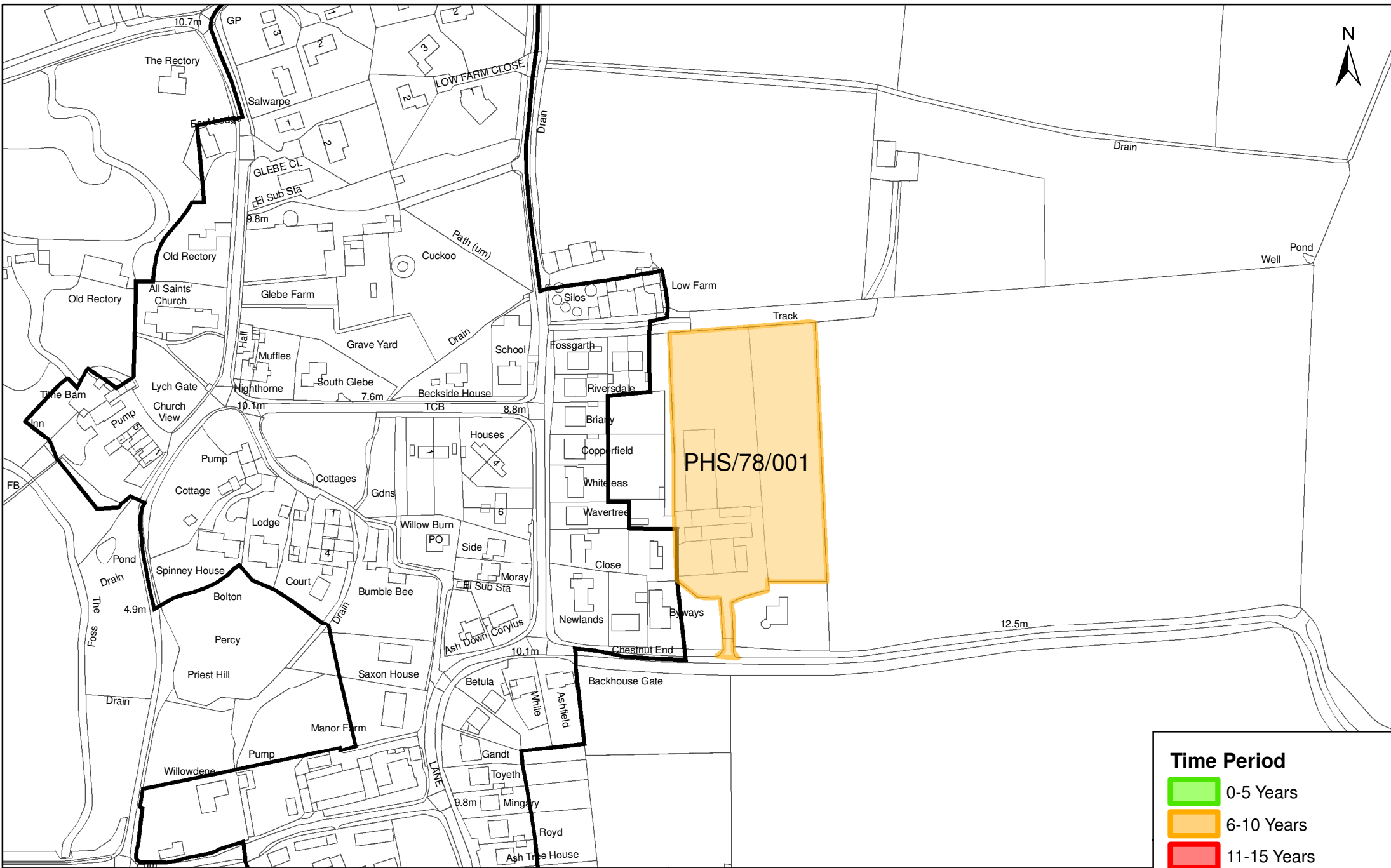


**Strategic Housing Land  
Availability Assessment  
2011/12**



# BIRKIN





**Time Period**

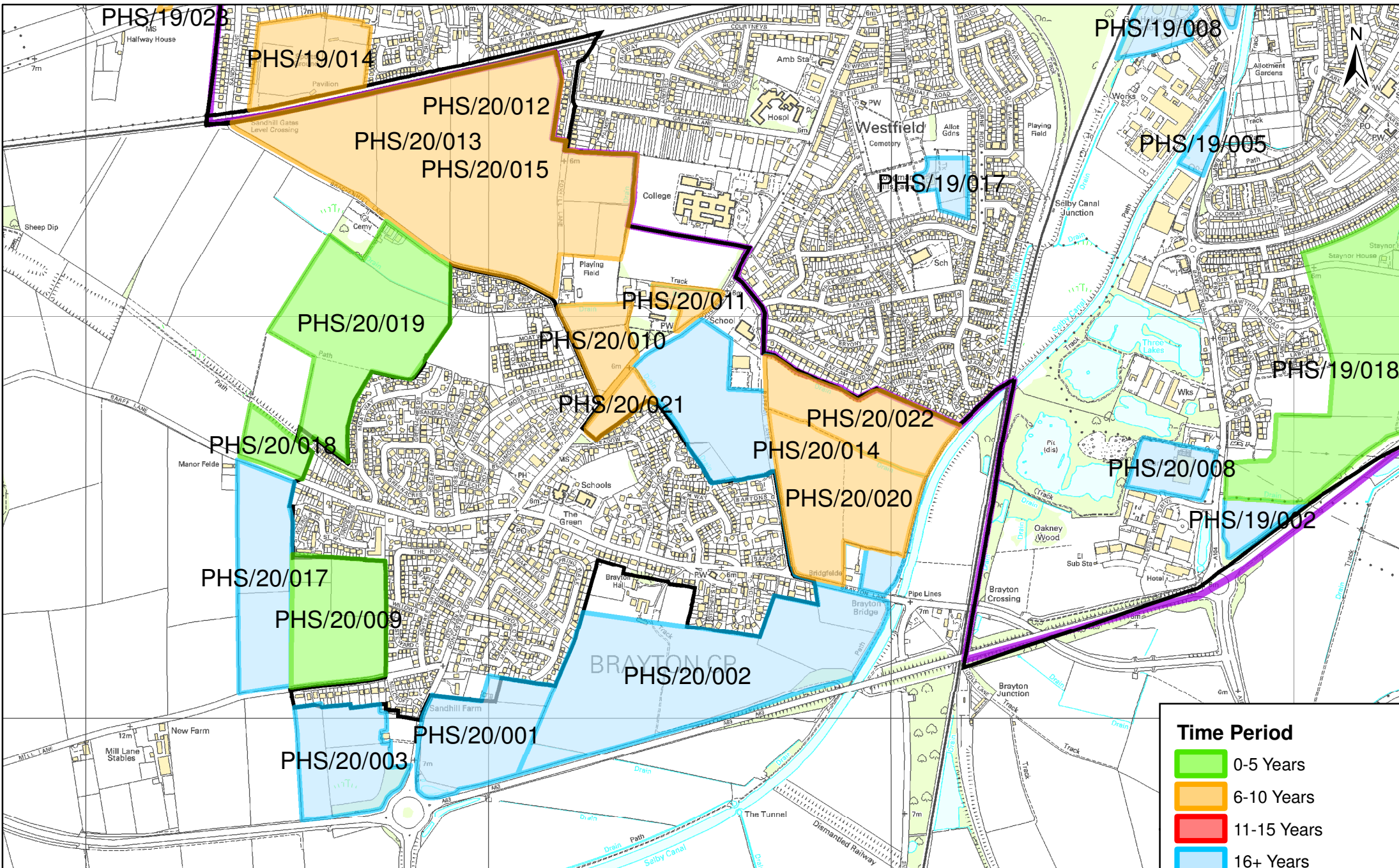
- 0-5 Years
- 6-10 Years
- 11-15 Years
- 16+ Years
- Development Limits



**Strategic Housing Land  
Availability Assessment  
2011/12**

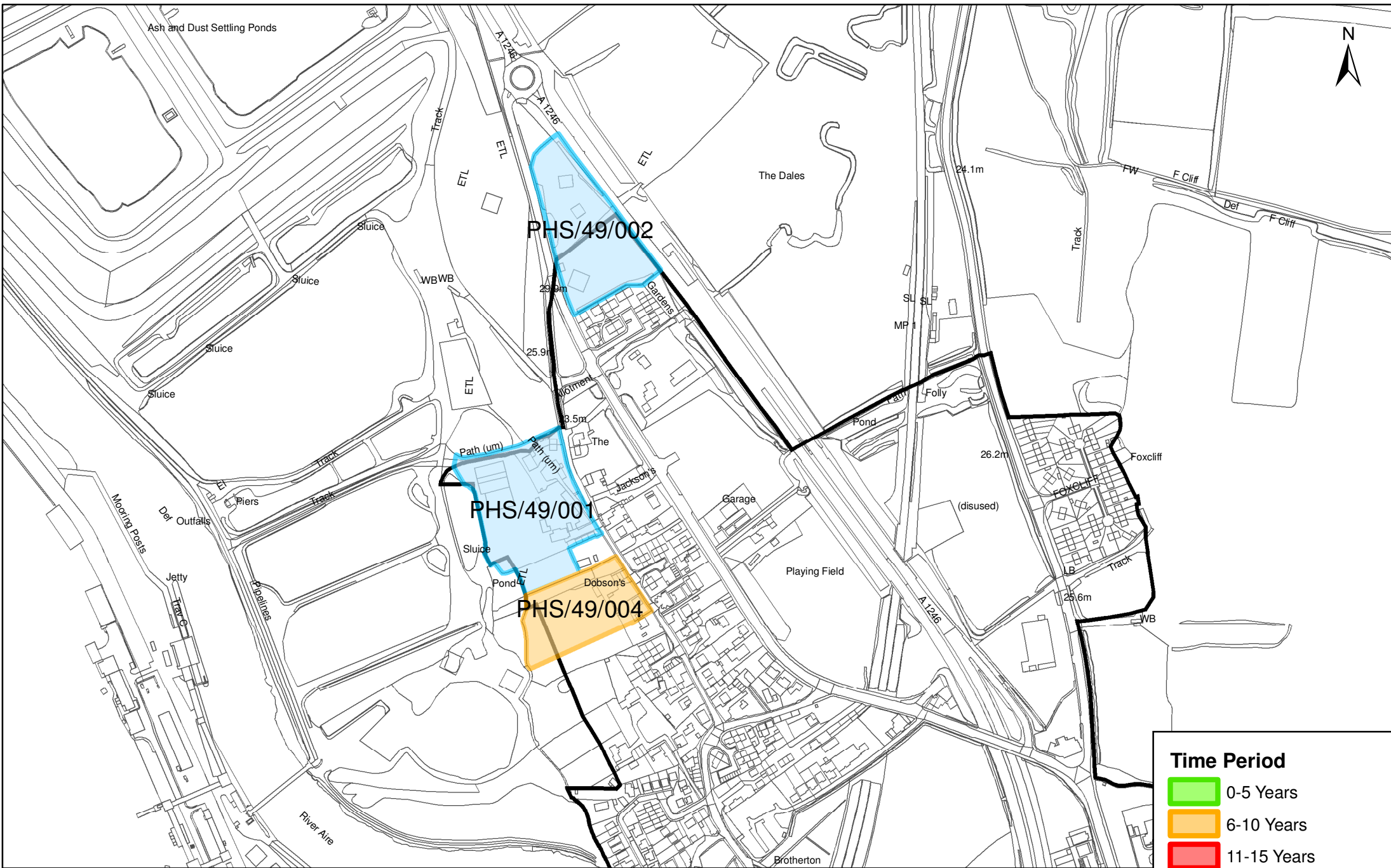


# BOLTON PERCY



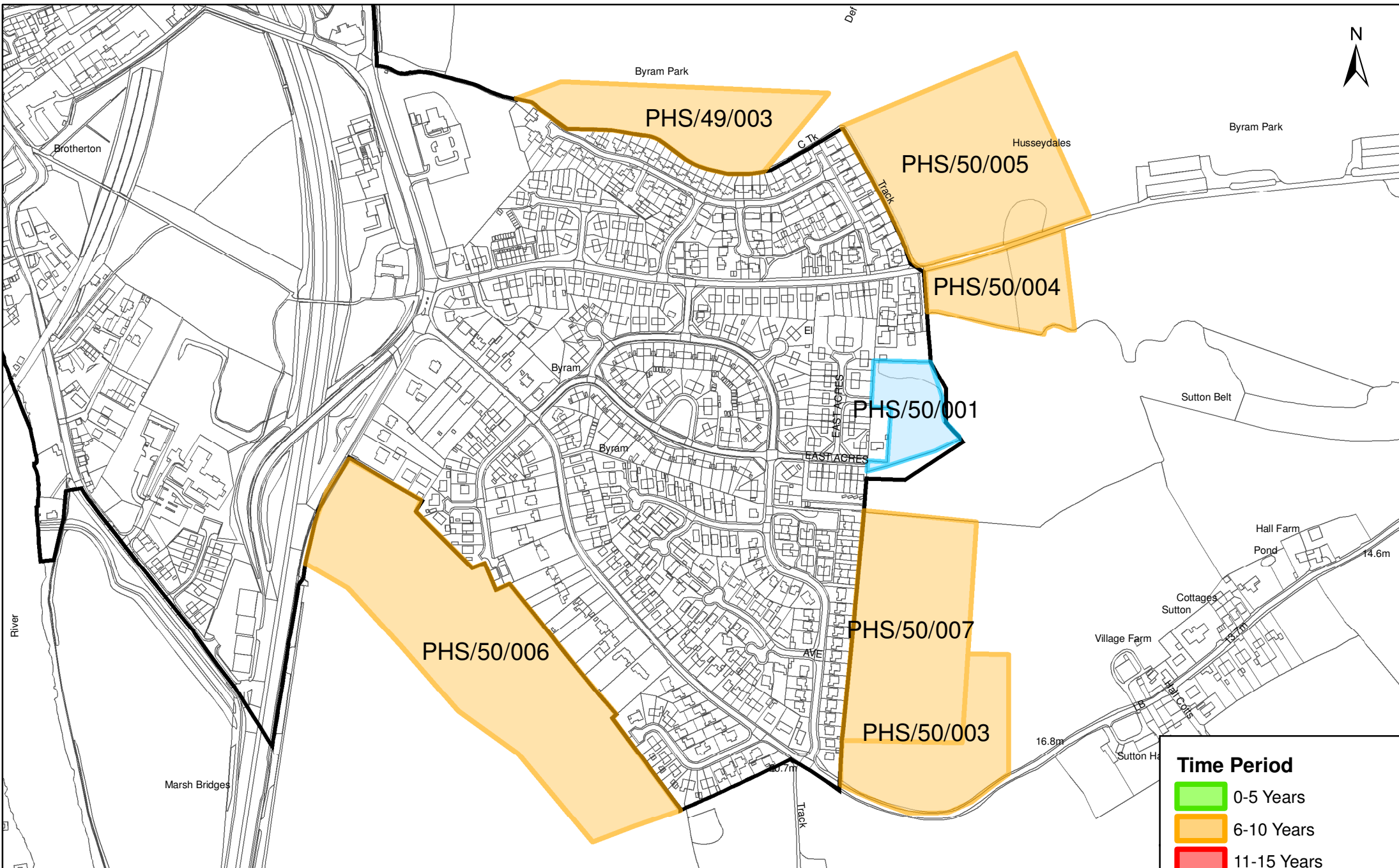
**Time Period**

- 0-5 Years
- 6-10 Years
- 11-15 Years
- 16+ Years
- Development Limits
- Urban Area



**Time Period**

- 0-5 Years
- 6-10 Years
- 11-15 Years
- 16+ Years
- Development Limits



PHS/49/003

PHS/50/005

PHS/50/004

PHS/50/001

PHS/50/006

PHS/50/007

PHS/50/003

**Time Period**

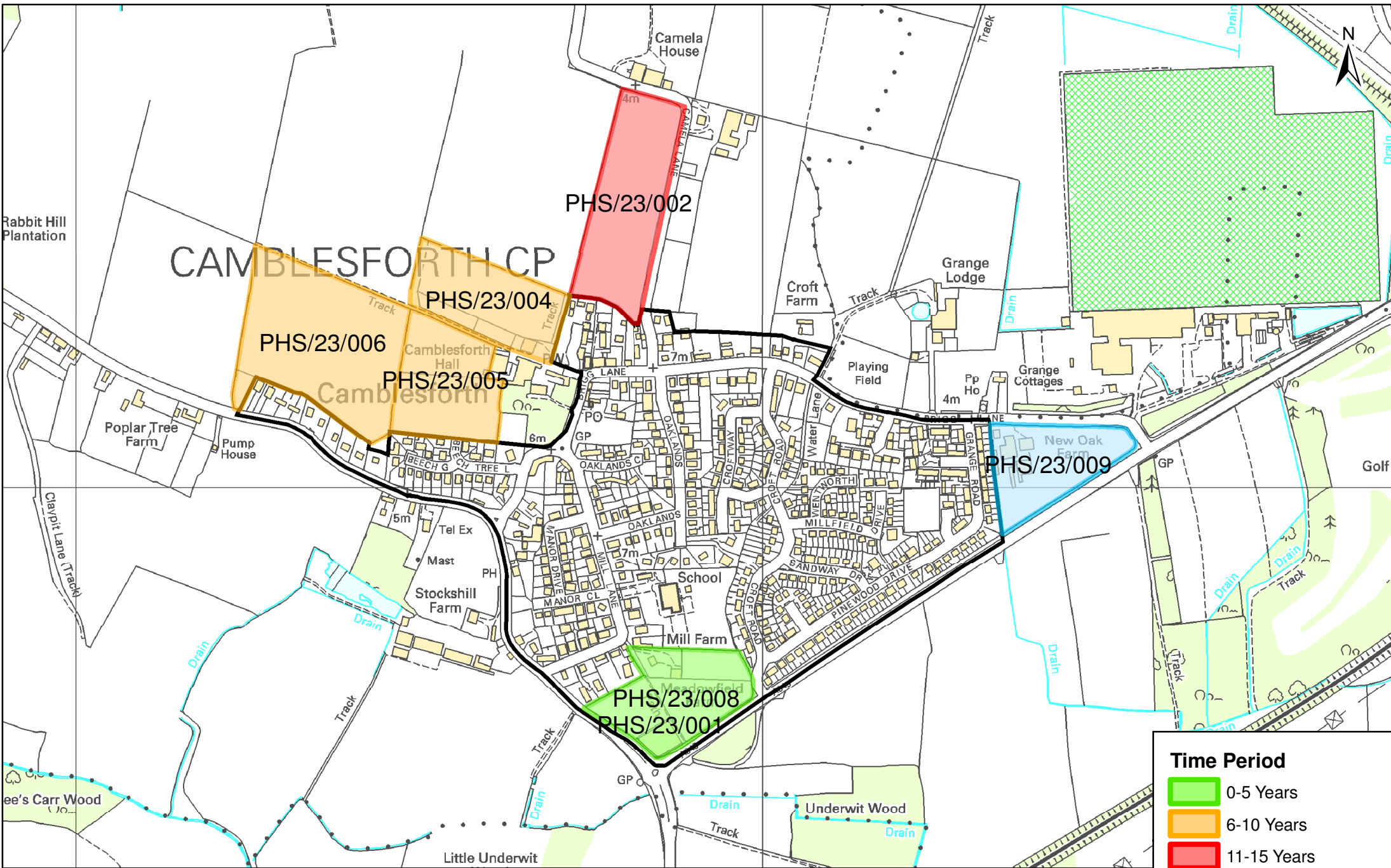
- 0-5 Years
- 6-10 Years
- 11-15 Years
- 16+ Years
- Development Limits



**Strategic Housing Land  
Availability Assessment  
2011/12**



**BYRAM**



**Time Period**

- 0-5 Years
- 6-10 Years
- 11-15 Years
- 16+ Years
- Development Limits

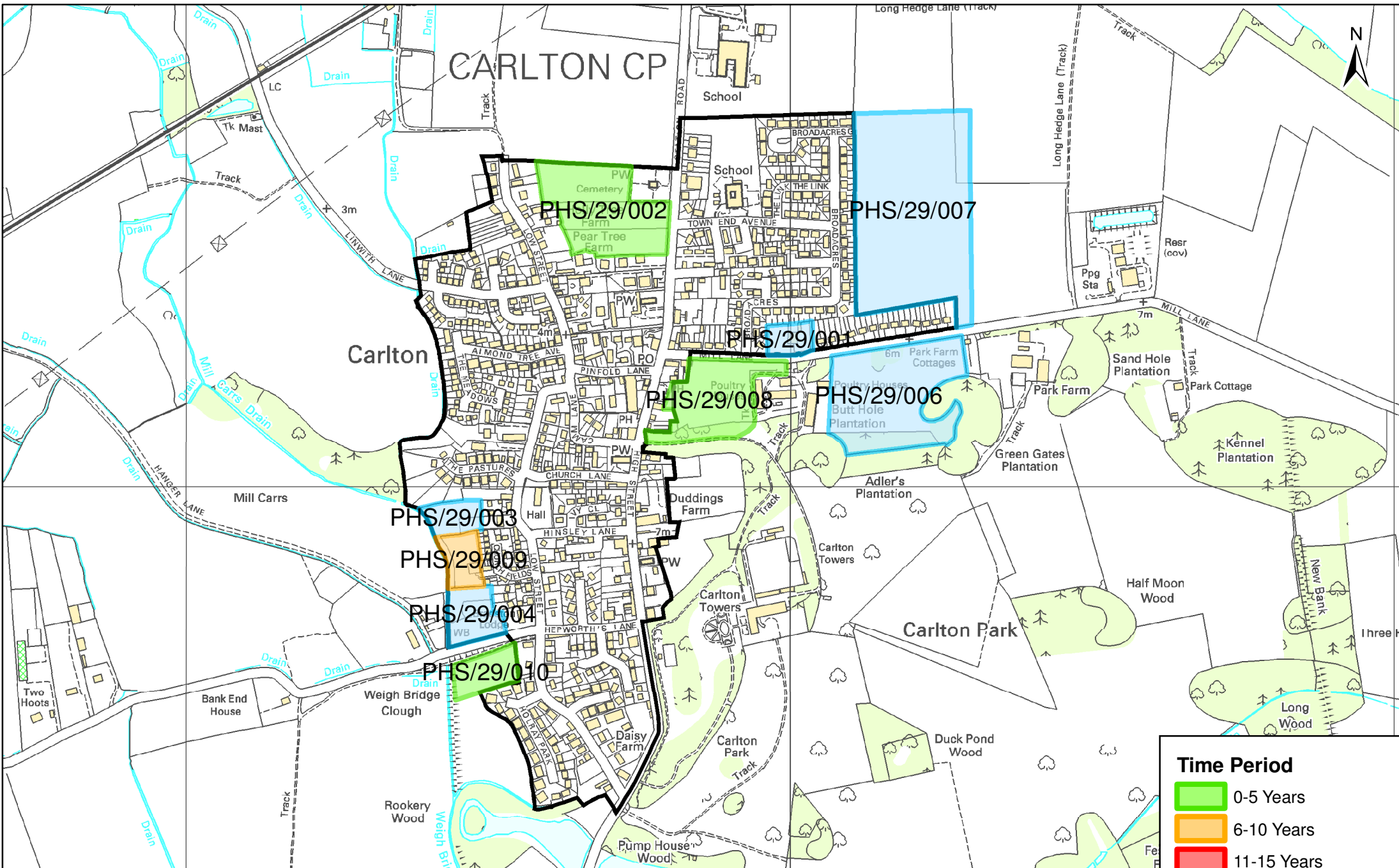
**LD** LOCAL DEVELOPMENT FRAMEWORK

**Strategic Housing Land Availability Assessment 2011/12**

**Access Selby**  
A new approach to public service

**SELBY**  
DISTRICT COUNCIL  
Moving forward with purpose

# CAMBLESFORTH



# CARLTON CP

Carlton

# CARLTON

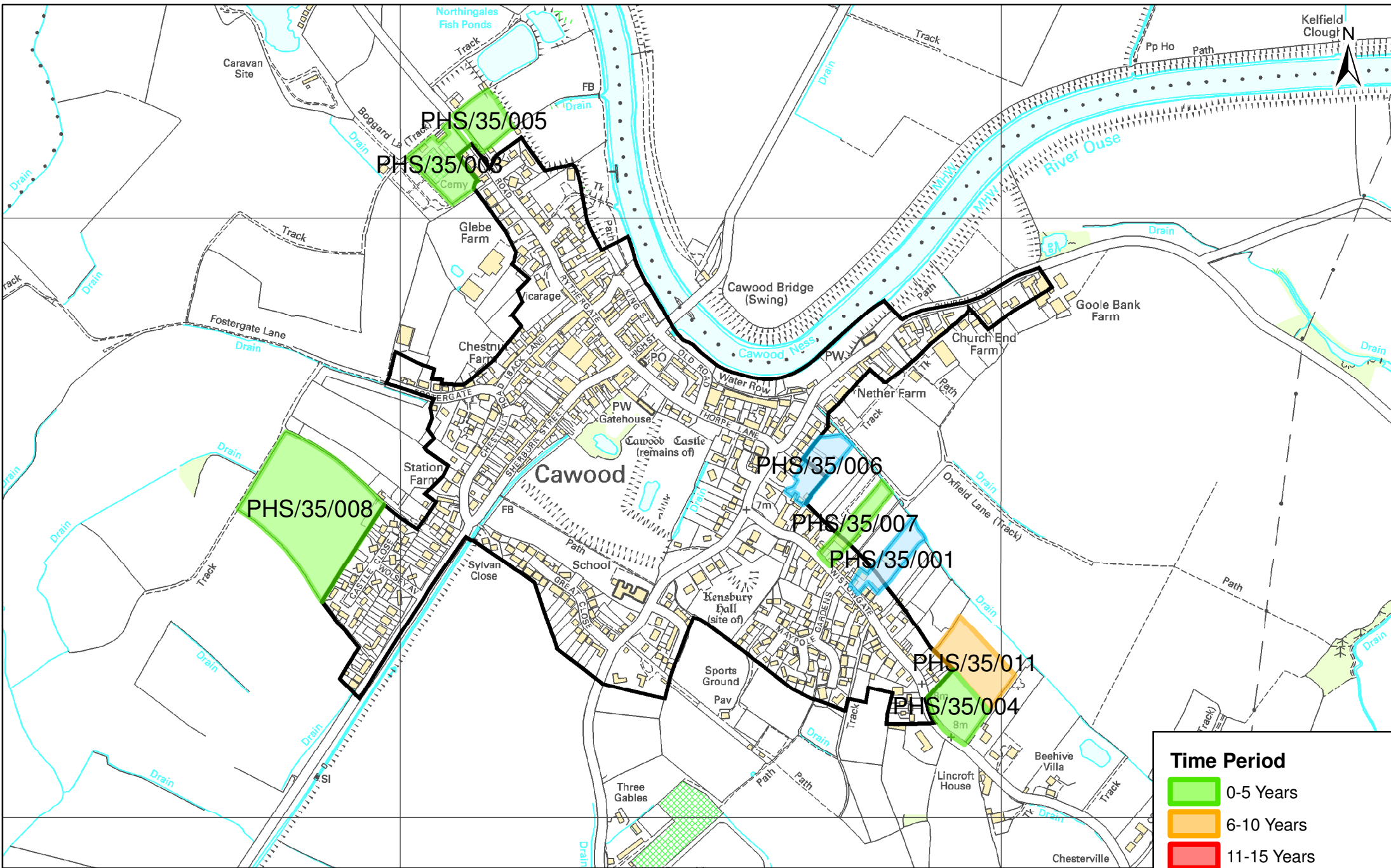
**Time Period**

- 0-5 Years
- 6-10 Years
- 11-15 Years
- 16+ Years
- Development Limits



**Strategic Housing Land  
Availability Assessment  
2011/12**





**Time Period**

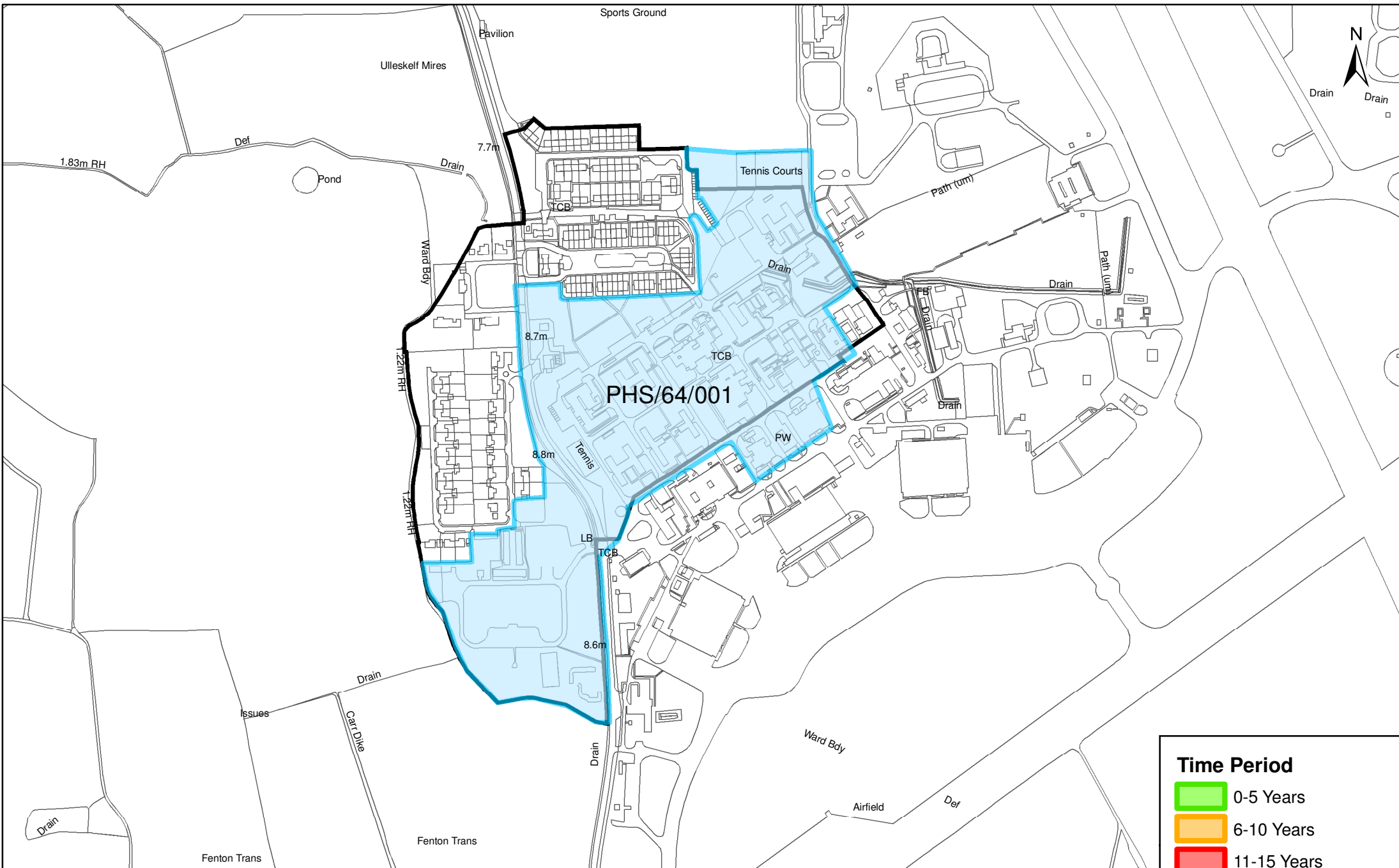
- 0-5 Years
- 6-10 Years
- 11-15 Years
- 16+ Years
- Development Limits

**LDf** LOCAL DEVELOPMENT FRAMEWORK

**Strategic Housing Land Availability Assessment 2011/12**

**Access Selby**  
A new approach to public service  
**SELBY**  
DISTRICT COUNCIL  
Moving forward with purpose

**CAWOOD**



**Time Period**

- 0-5 Years
- 6-10 Years
- 11-15 Years
- 16+ Years
- Development Limits

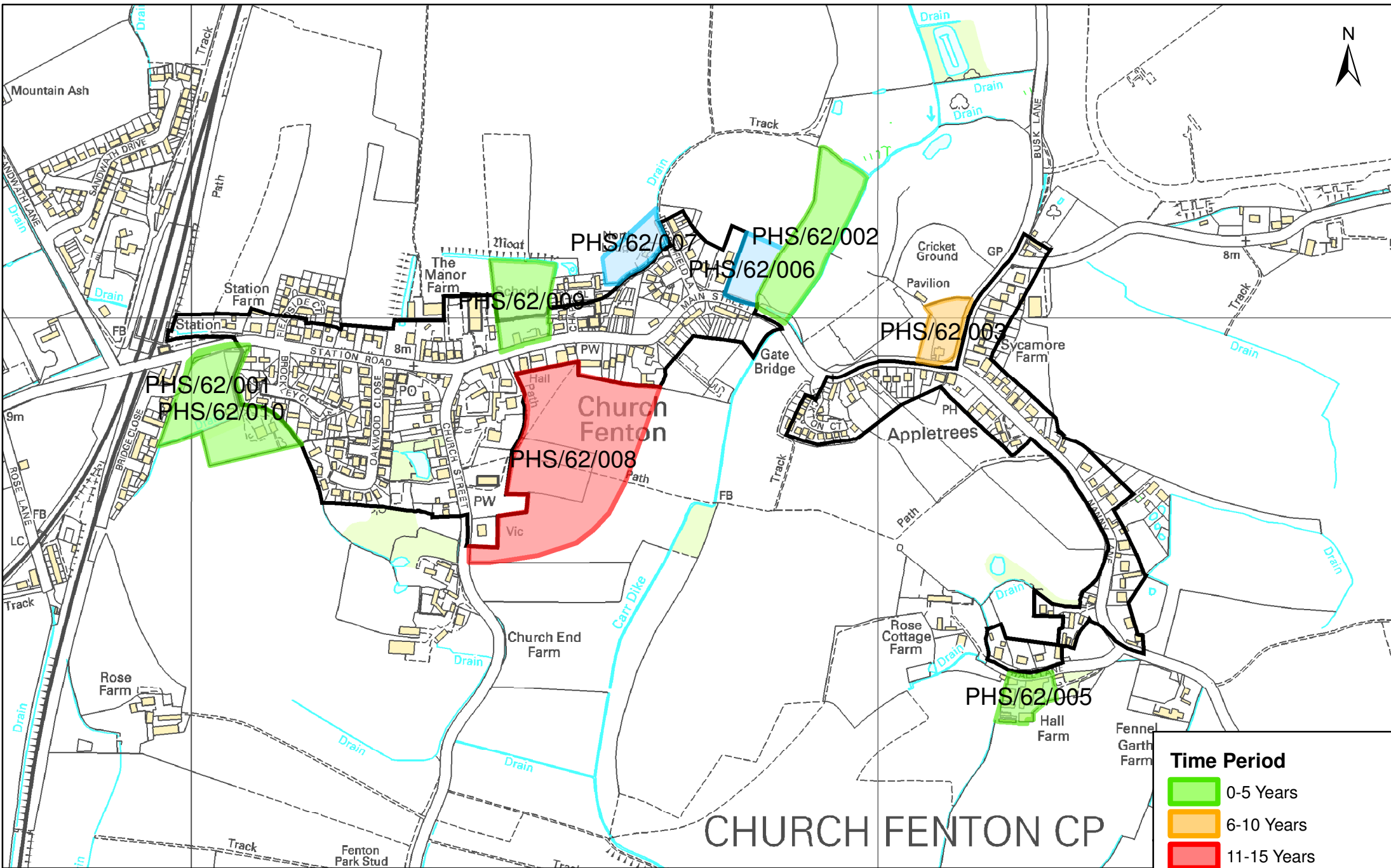


**Strategic Housing Land  
Availability Assessment  
2011/12**



# CHURCH FENTON AIRBASE





CHURCH FENTON CP

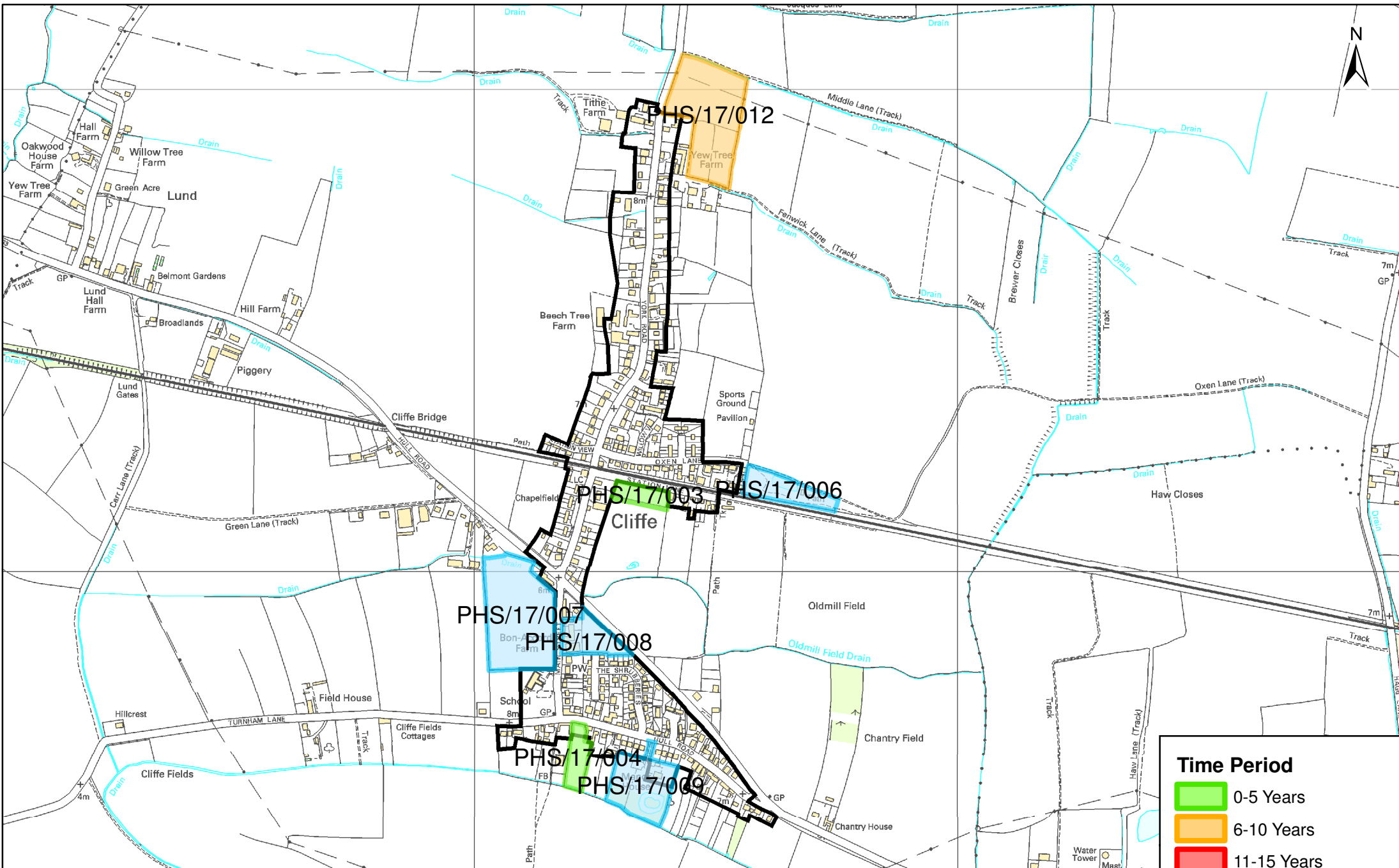
CHURCH FENTON

Time Period	
	0-5 Years
	6-10 Years
	11-15 Years
	16+ Years
	Development Limits



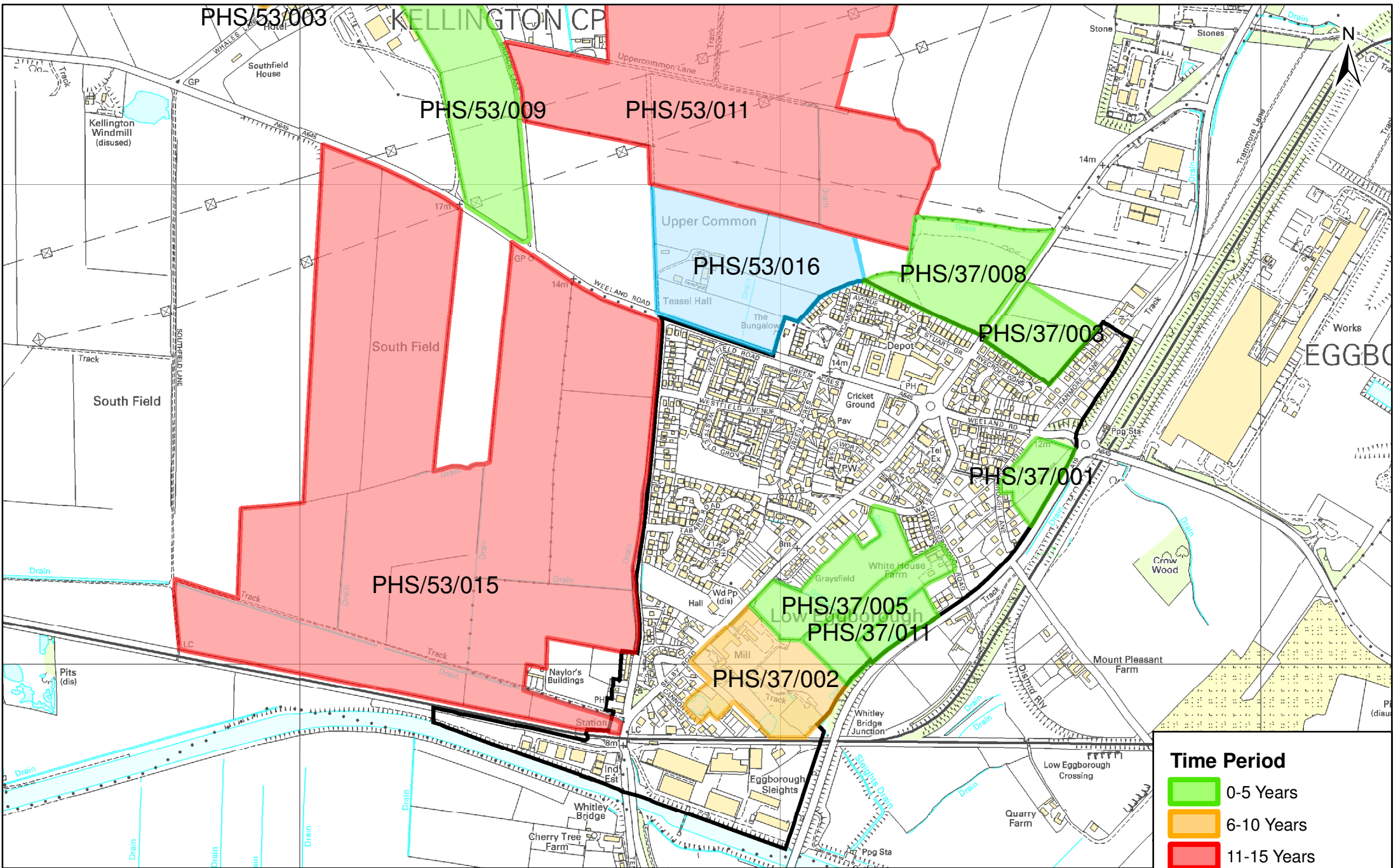
**Strategic Housing Land Availability Assessment 2011/12**





**Time Period**

- 0-5 Years
- 6-10 Years
- 11-15 Years
- 16+ Years
- Development Limits



PHS/53/003

KELLINGTON CP

PHS/53/009

PHS/53/011

PHS/53/016

PHS/37/008

PHS/37/003

PHS/37/001

PHS/53/015

PHS/37/005

PHS/37/011

PHS/37/002

**Time Period**

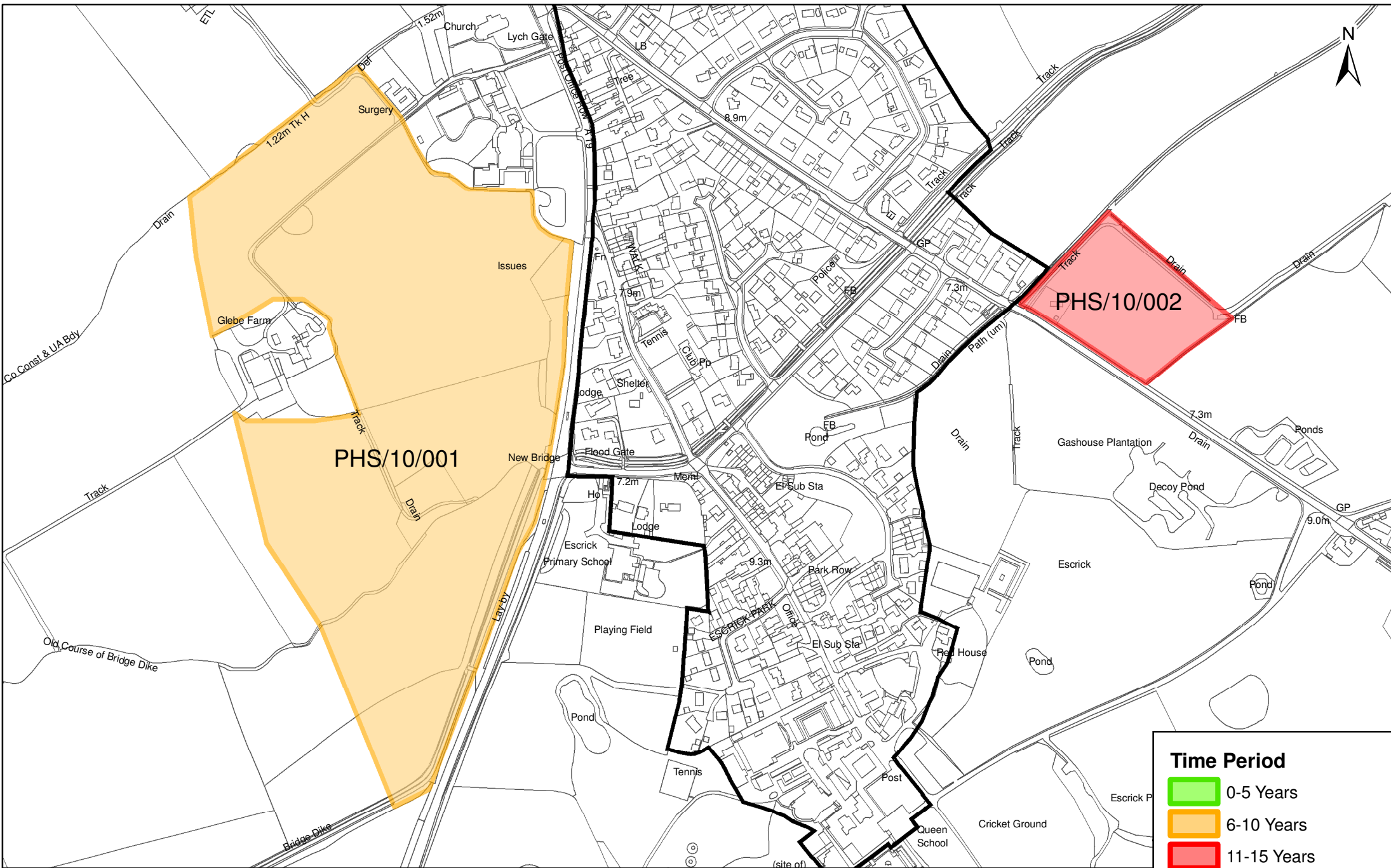
- 0-5 Years
- 6-10 Years
- 11-15 Years
- 16+ Years
- Development Limits

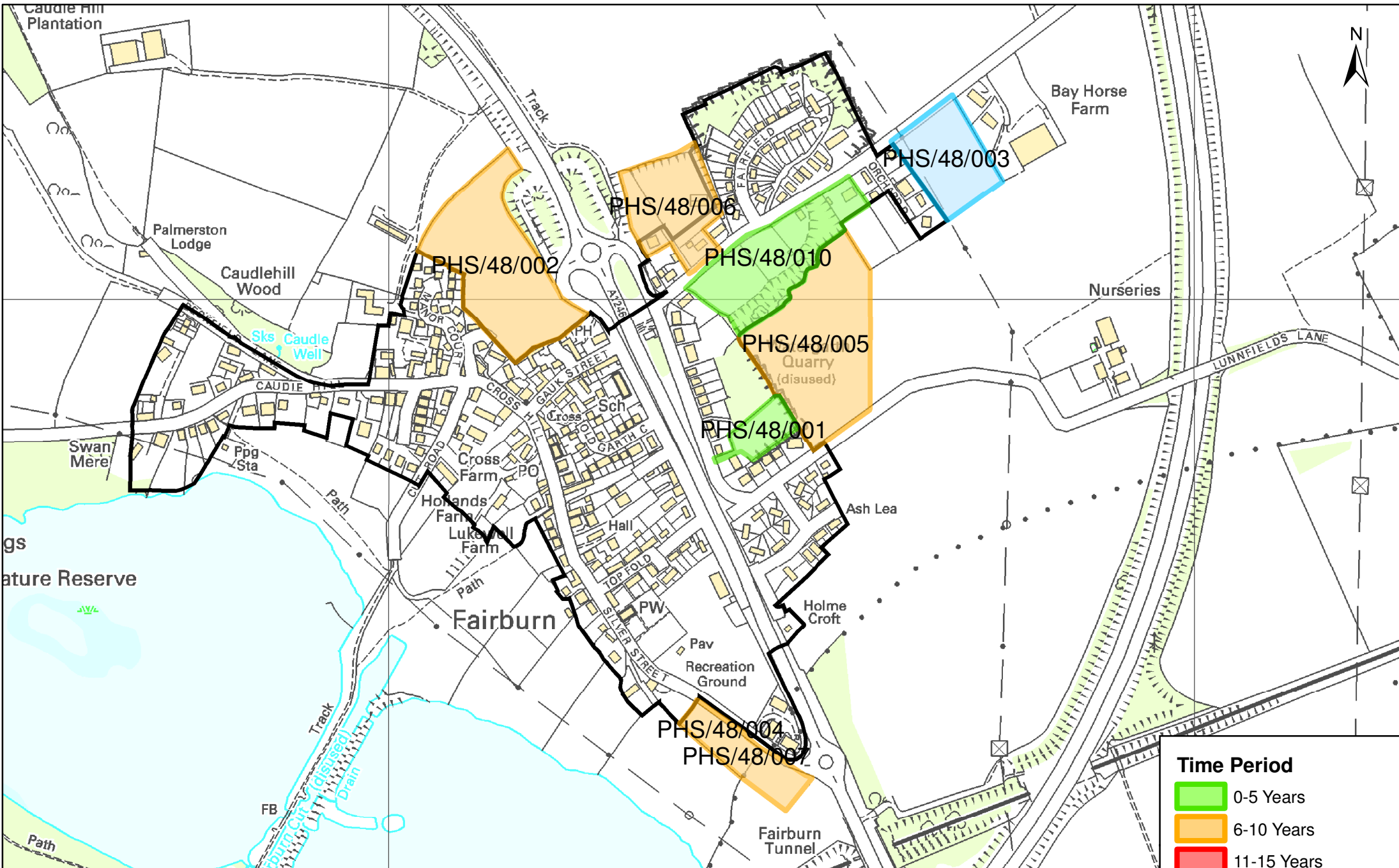


**Strategic Housing Land  
Availability Assessment  
2011/12**



**EGGBOROUGH**





**Time Period**

- 0-5 Years
- 6-10 Years
- 11-15 Years
- 16+ Years
- Development Limits

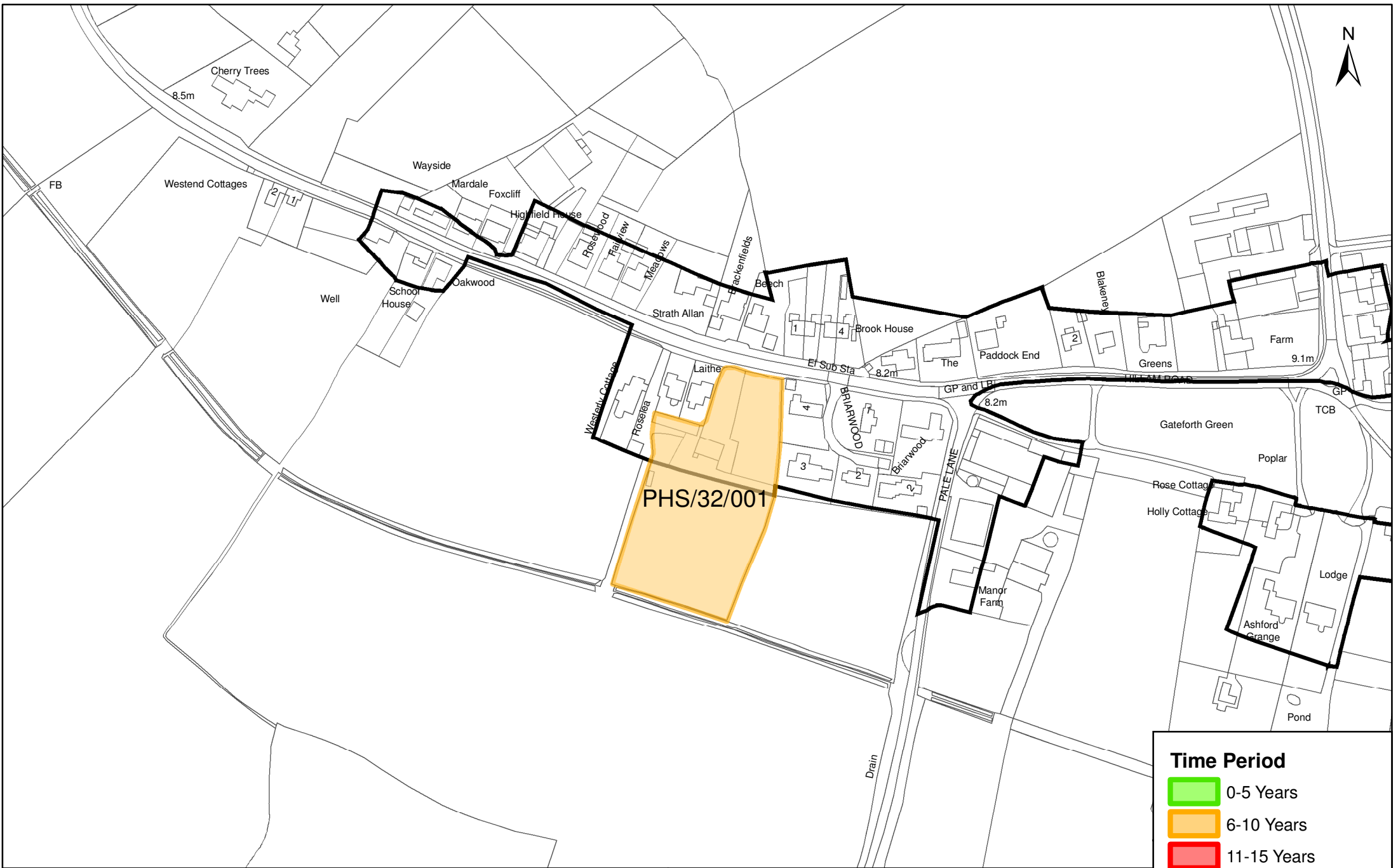
**LDf** LOCAL DEVELOPMENT FRAMEWORK

**Strategic Housing Land Availability Assessment 2011/12**

**Access Selby**  
A new approach to public service

**SELBY**  
DISTRICT COUNCIL  
Moving forward with purpose

# FAIRBURN



**Time Period**


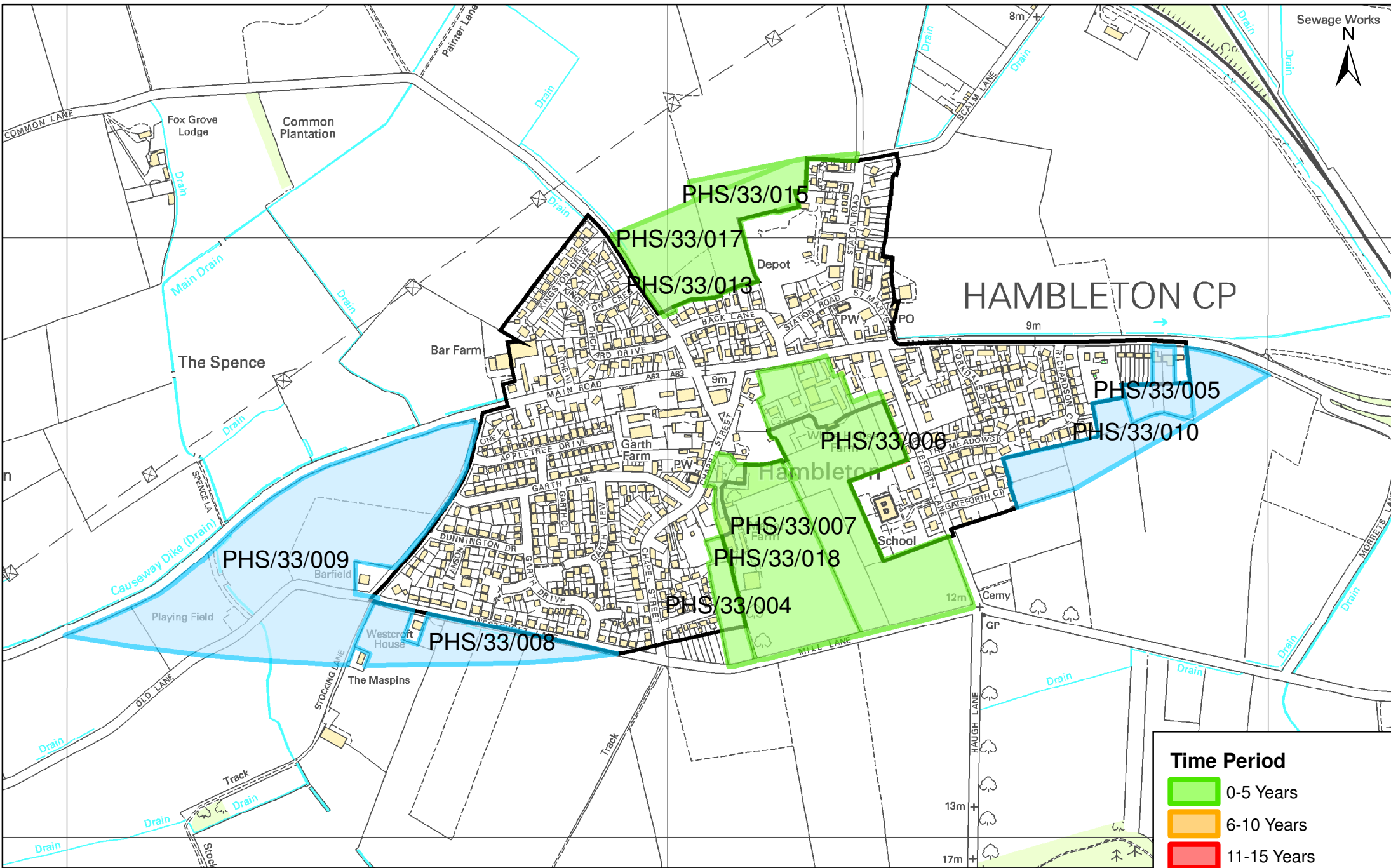
- 0-5 Years
- 6-10 Years
- 11-15 Years
- 16+ Years
- Development Limits



**Strategic Housing Land  
Availability Assessment  
2011/12**



# GATEFORTH



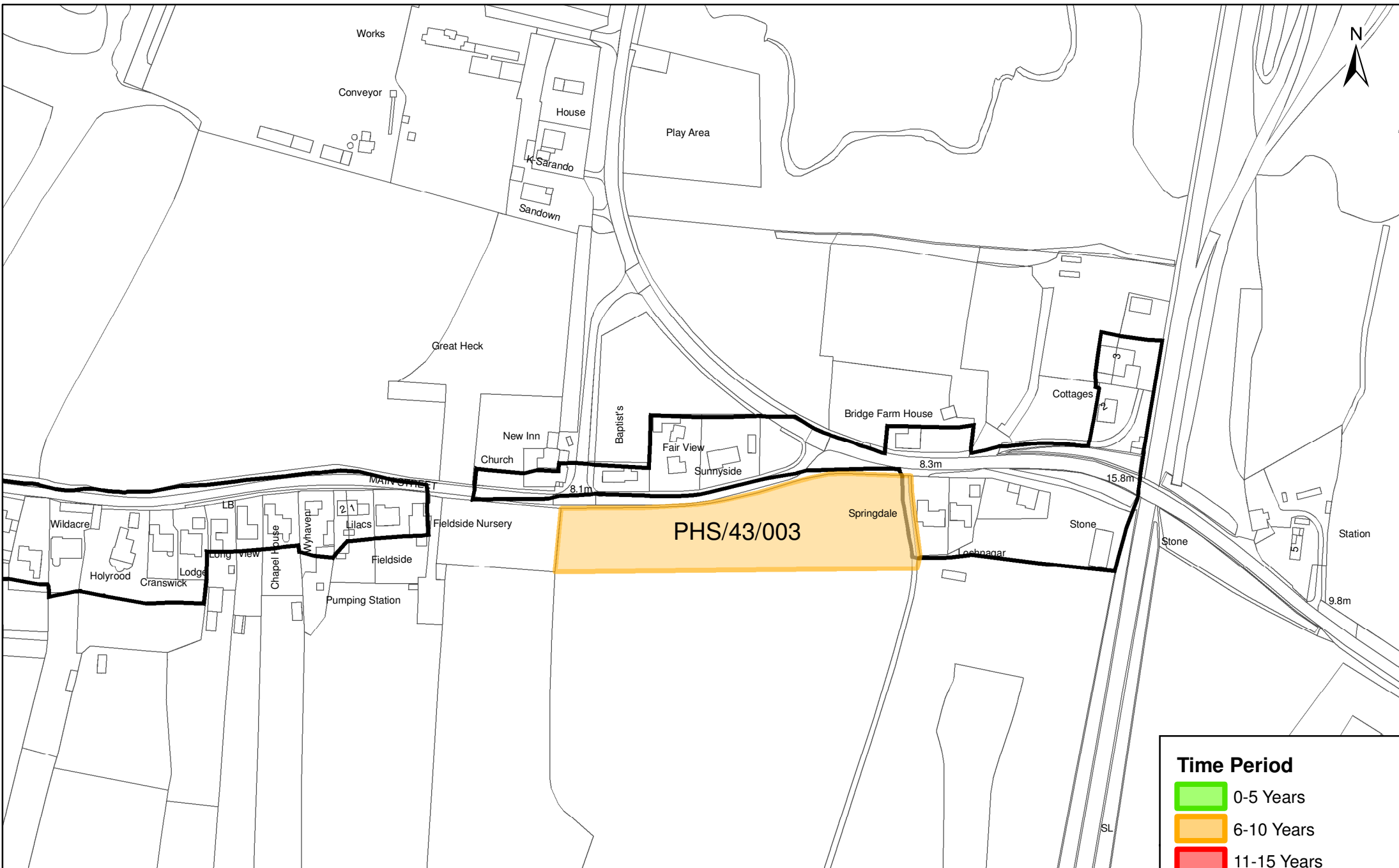
Time Period	
<span style="display:inline-block; width:15px; height:15px; background-color:lightgreen; border:1px solid black;"></span>	0-5 Years
<span style="display:inline-block; width:15px; height:15px; background-color:orange; border:1px solid black;"></span>	6-10 Years
<span style="display:inline-block; width:15px; height:15px; background-color:red; border:1px solid black;"></span>	11-15 Years
<span style="display:inline-block; width:15px; height:15px; background-color:lightblue; border:1px solid black;"></span>	16+ Years
<span style="display:inline-block; width:15px; height:15px; border:2px solid black;"></span>	Development Limits



**Strategic Housing Land Availability Assessment 2011/12**



# HAMBLETON



**Time Period**

- 0-5 Years
- 6-10 Years
- 11-15 Years
- 16+ Years
- Development Limits

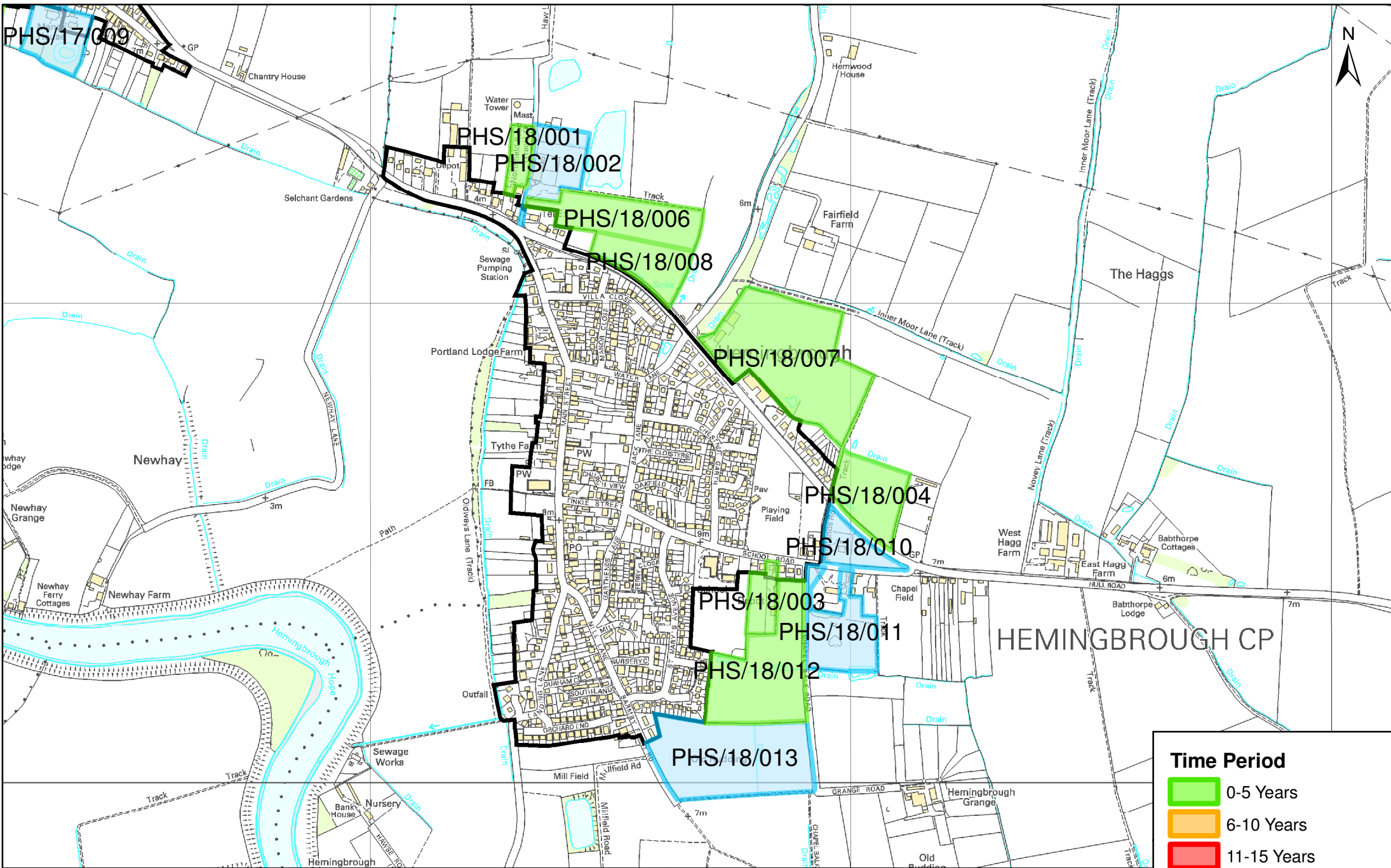


**Strategic Housing Land  
Availability Assessment  
2011/12**



**HECK**



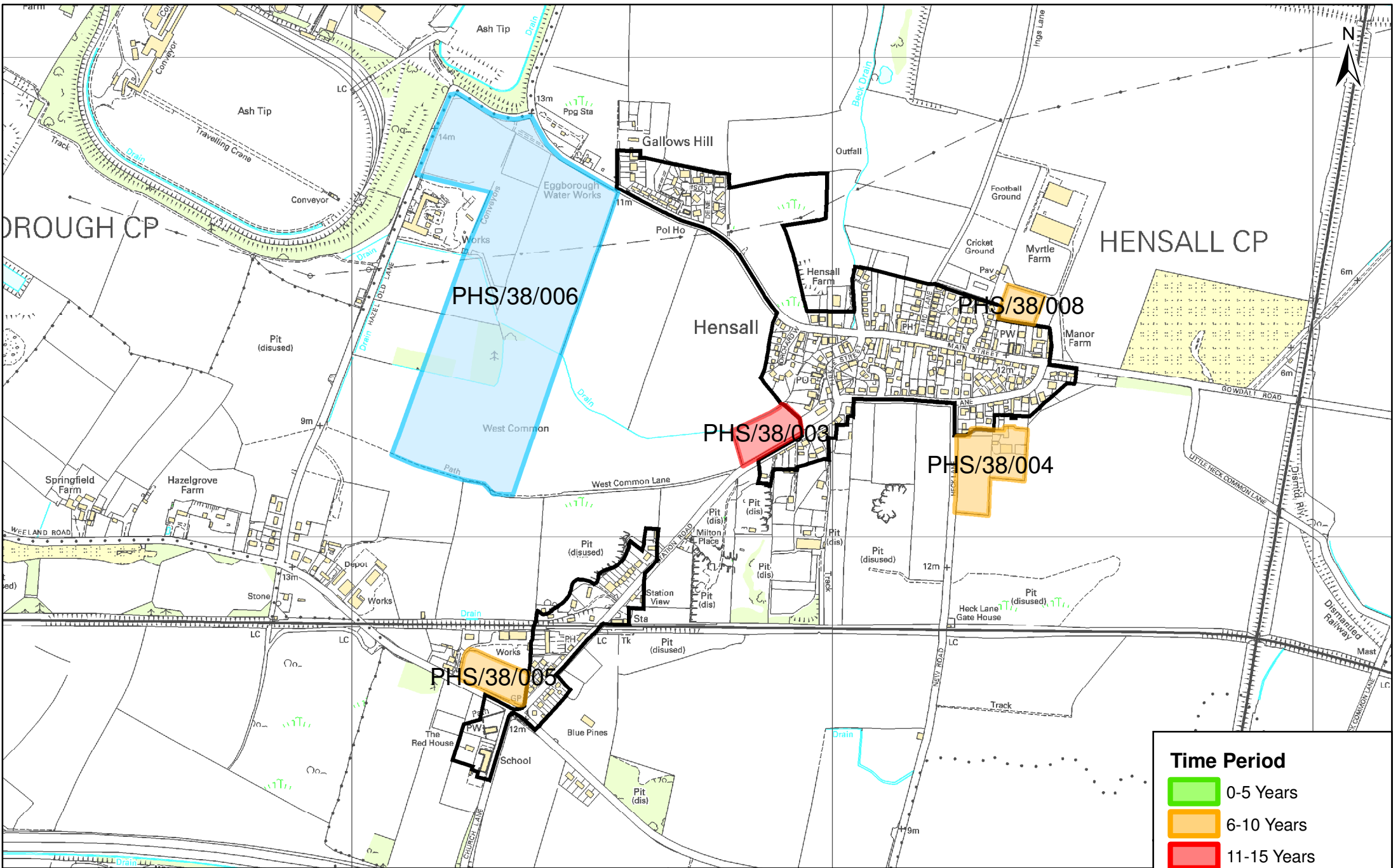


**Strategic Housing Land  
Availability Assessment  
2011/12**



# HEMINGBROUGH

Time Period	
<span style="display:inline-block; width:15px; height:15px; background-color: #90EE90; border: 1px solid black;"></span>	0-5 Years
<span style="display:inline-block; width:15px; height:15px; background-color: #FFD700; border: 1px solid black;"></span>	6-10 Years
<span style="display:inline-block; width:15px; height:15px; background-color: #FF6347; border: 1px solid black;"></span>	11-15 Years
<span style="display:inline-block; width:15px; height:15px; background-color: #ADD8E6; border: 1px solid black;"></span>	16+ Years
<span style="display:inline-block; width:15px; height:15px; border: 2px solid black;"></span>	Development Limits



**Time Period**

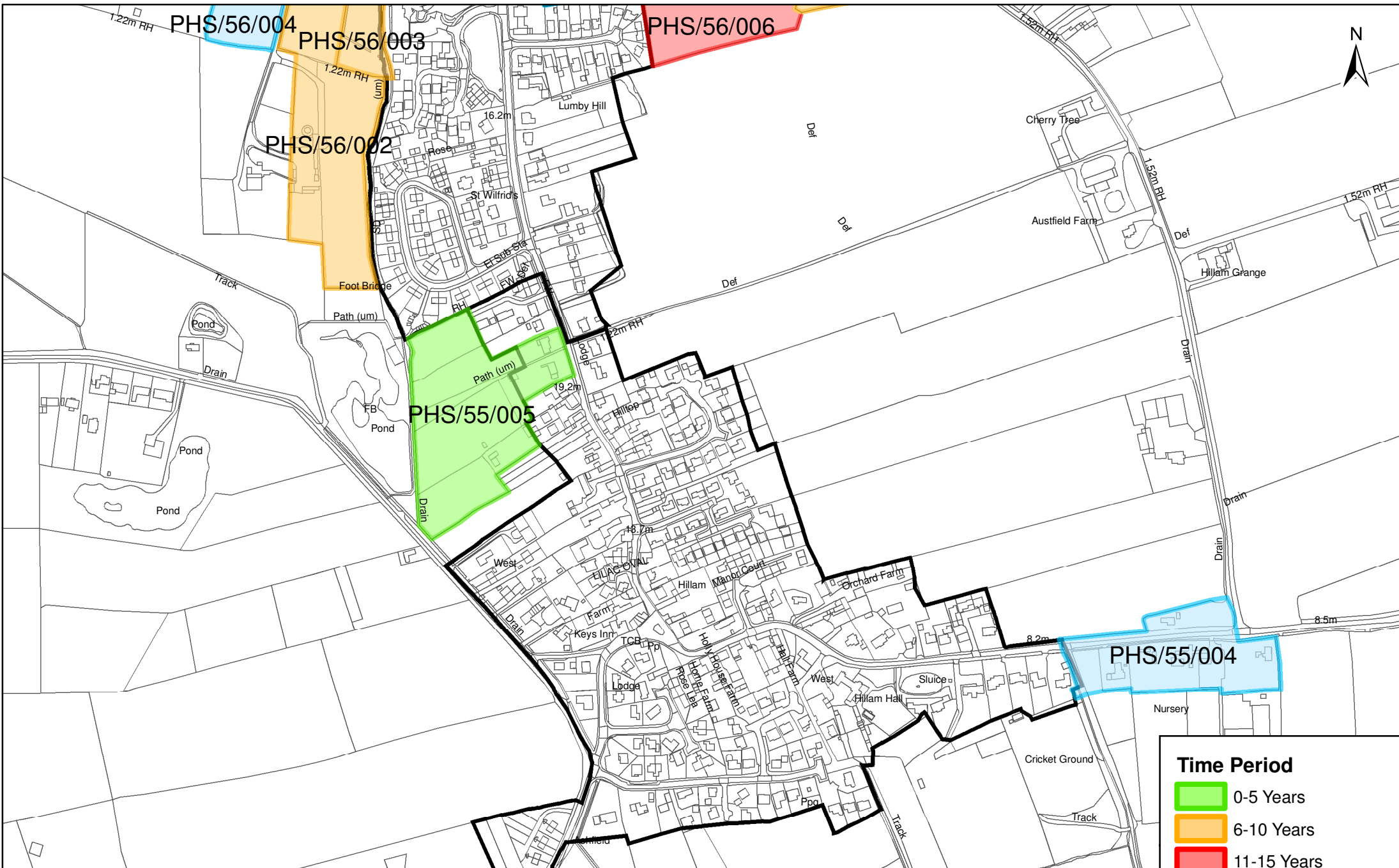
- 0-5 Years
- 6-10 Years
- 11-15 Years
- 16+ Years
- Development Limits

**LOCAL DEVELOPMENT FRAMEWORK**

**Strategic Housing Land Availability Assessment**

**2011/12**

# HENSALL



**Time Period**

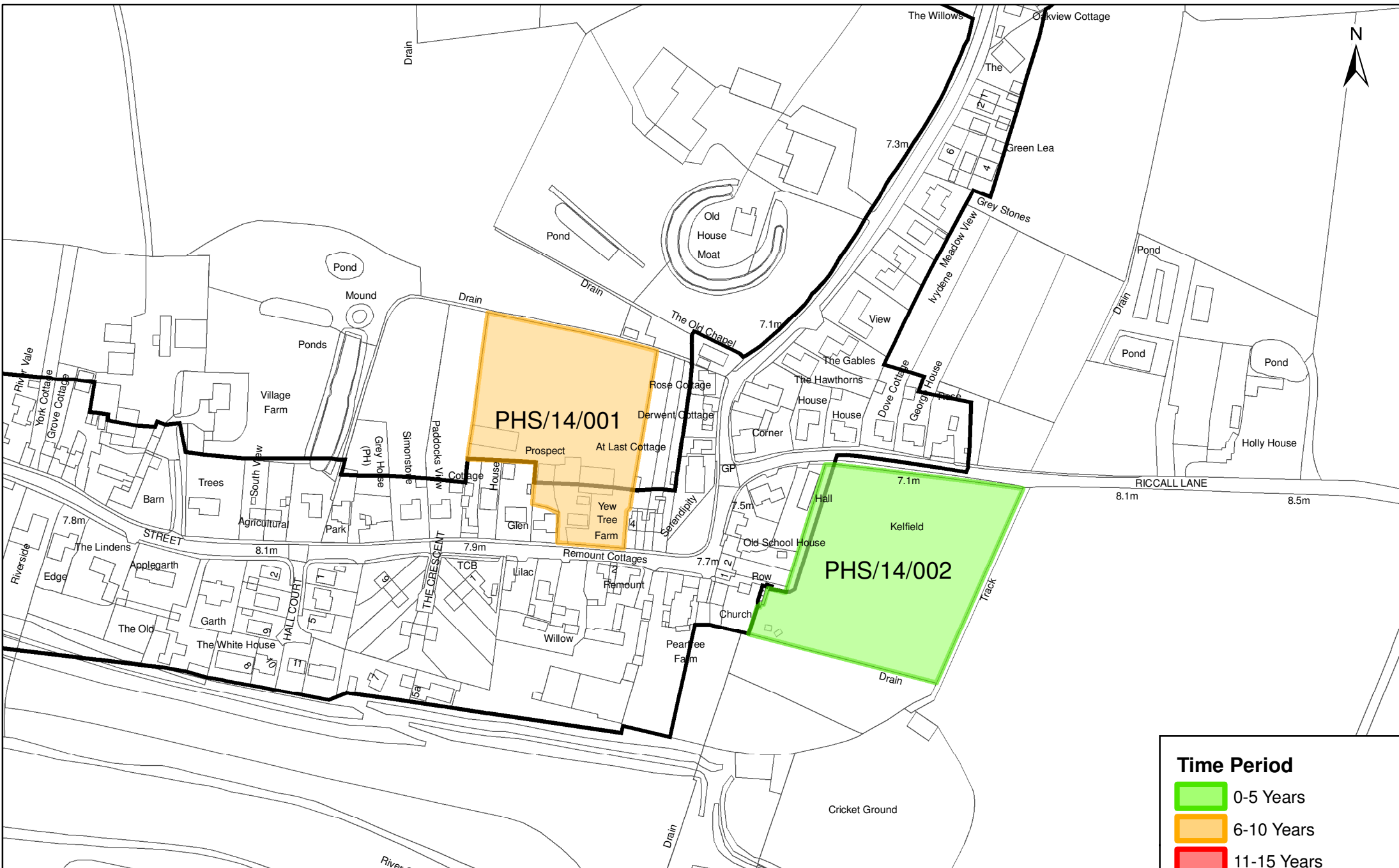
- 0-5 Years
- 6-10 Years
- 11-15 Years
- 16+ Years
- Development Limits

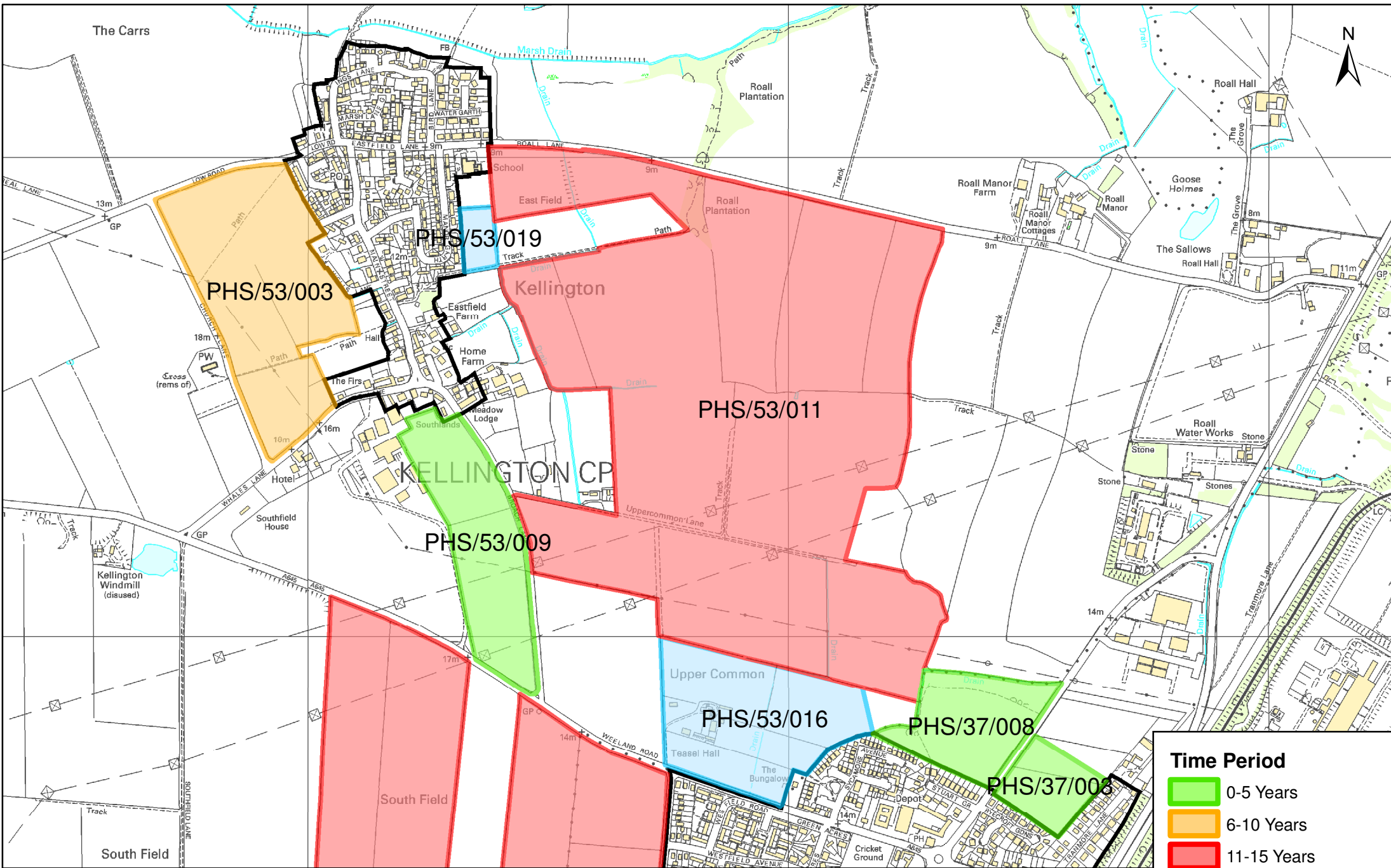


**Strategic Housing Land  
Availability Assessment  
2011/12**



**HILLAM**





Time Period	
<span style="background-color: #90EE90; border: 1px solid black; display: inline-block; width: 15px; height: 10px;"></span>	0-5 Years
<span style="background-color: #FFD700; border: 1px solid black; display: inline-block; width: 15px; height: 10px;"></span>	6-10 Years
<span style="background-color: #FF6347; border: 1px solid black; display: inline-block; width: 15px; height: 10px;"></span>	11-15 Years
<span style="background-color: #ADD8E6; border: 1px solid black; display: inline-block; width: 15px; height: 10px;"></span>	16+ Years
<span style="border: 2px solid black; display: inline-block; width: 15px; height: 10px;"></span>	Development Limits



**Strategic Housing Land Availability Assessment 2011/12**



# KELLINGTON



**Time Period**

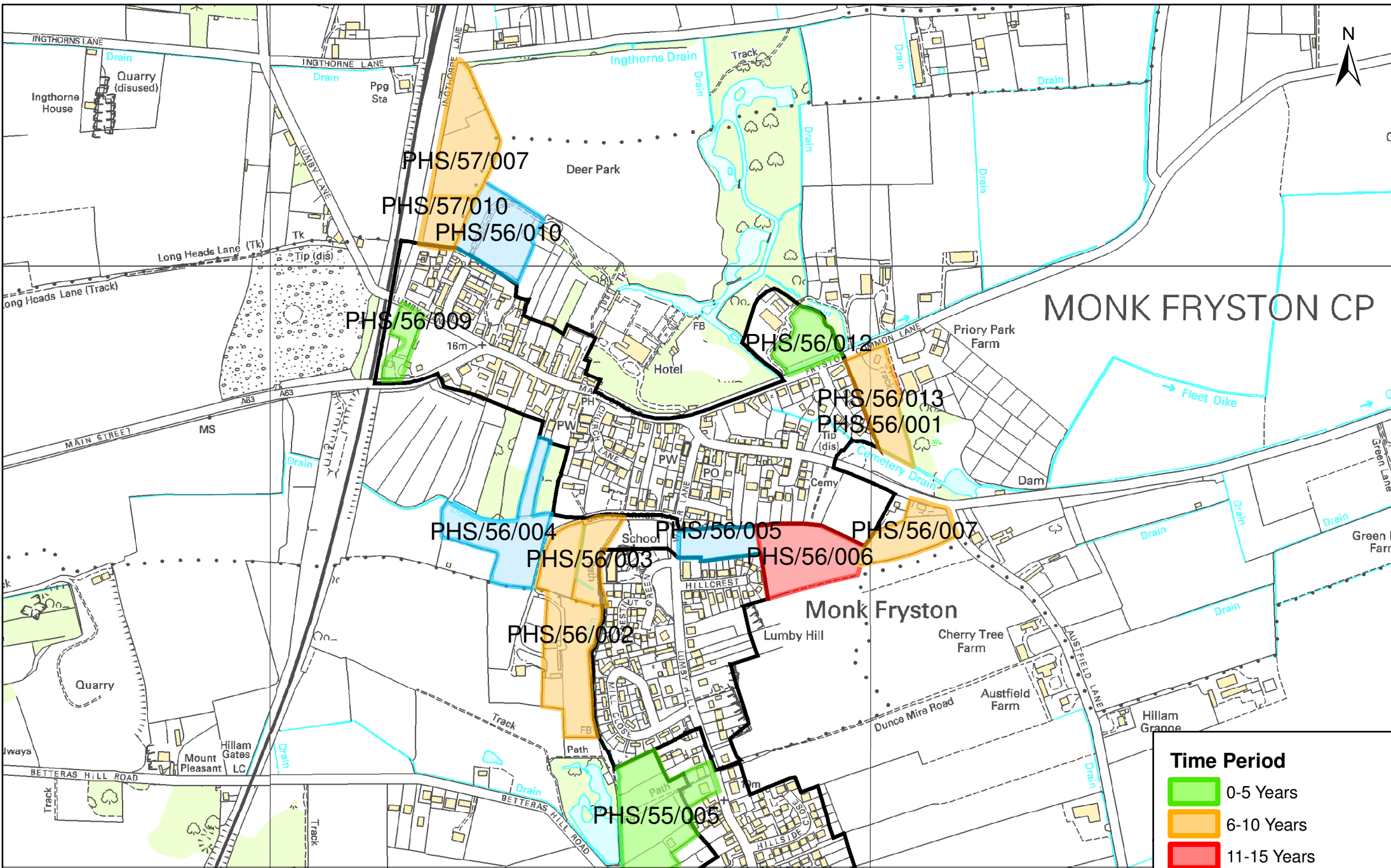
- 0-5 Years
- 6-10 Years
- 11-15 Years
- 16+ Years
- Development Limits



**Strategic Housing Land  
Availability Assessment  
2011/12**



**LUMMY**



MONK FRYSTON CP

Monk Fryston

Time Period	
<span style="color: green;">■</span>	0-5 Years
<span style="color: orange;">■</span>	6-10 Years
<span style="color: red;">■</span>	11-15 Years
<span style="color: blue;">■</span>	16+ Years
<span style="border: 2px solid black; display: inline-block; width: 15px; height: 15px;"></span>	Development Limits



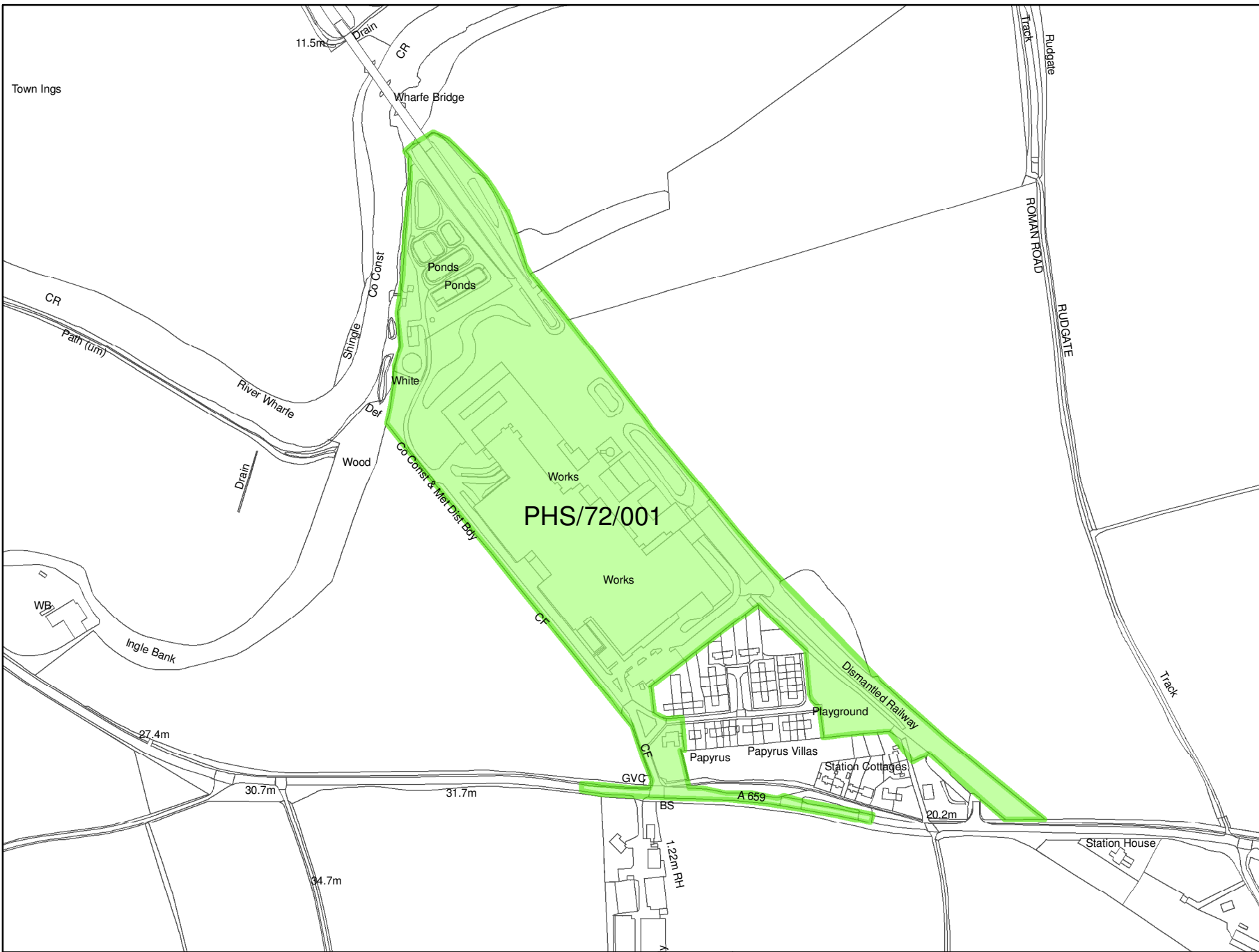
**Strategic Housing Land  
Availability Assessment  
2011/12**



**MONK FRYSTON**



ROMAN FORT



Adaman Graves

**Time Period**

- 0-5 Years
- 6-10 Years
- 11-15 Years
- 16+ Years
- Development Limits

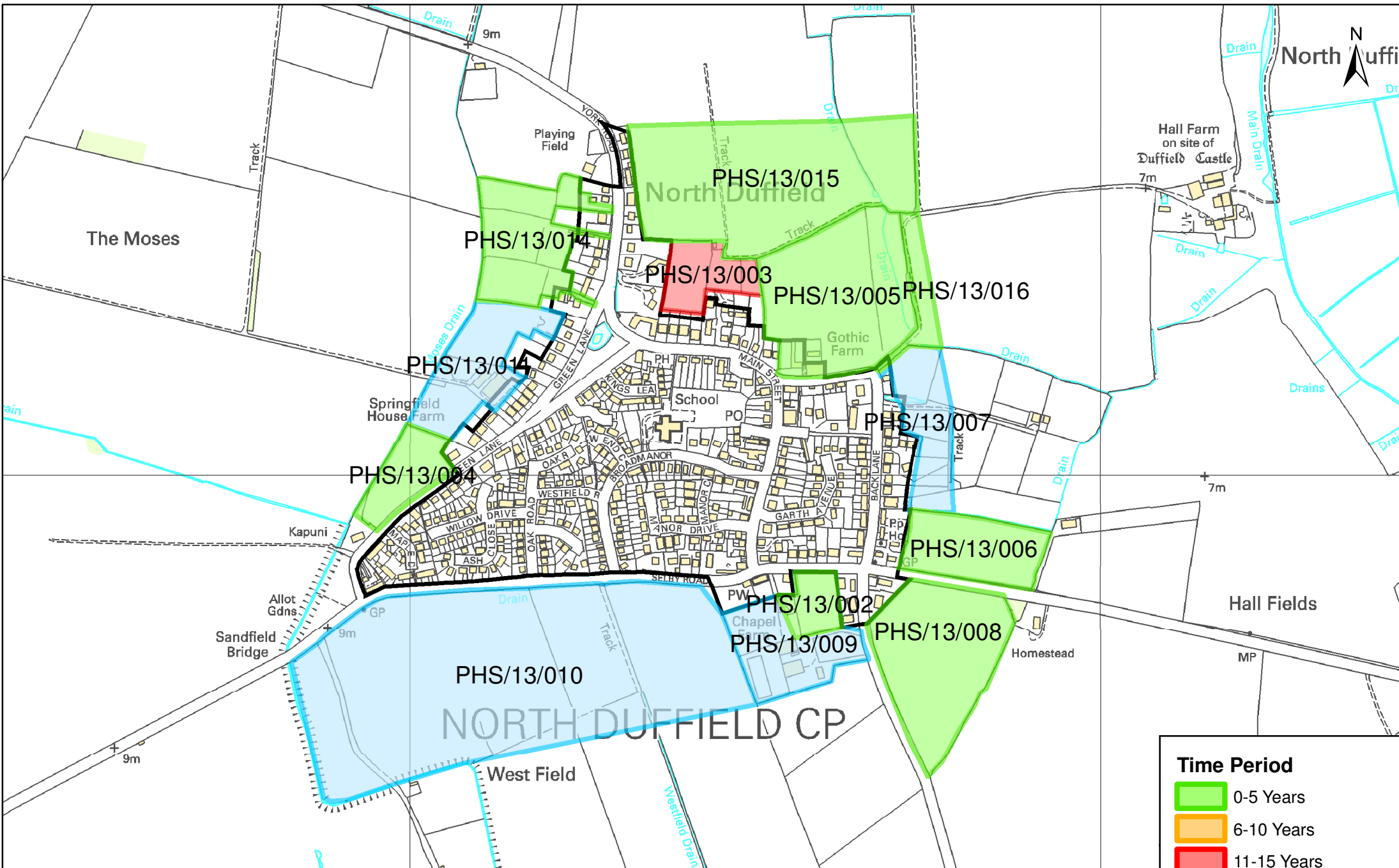


**Strategic Housing Land Availability Assessment 2011/12**



# NEWTON KYME





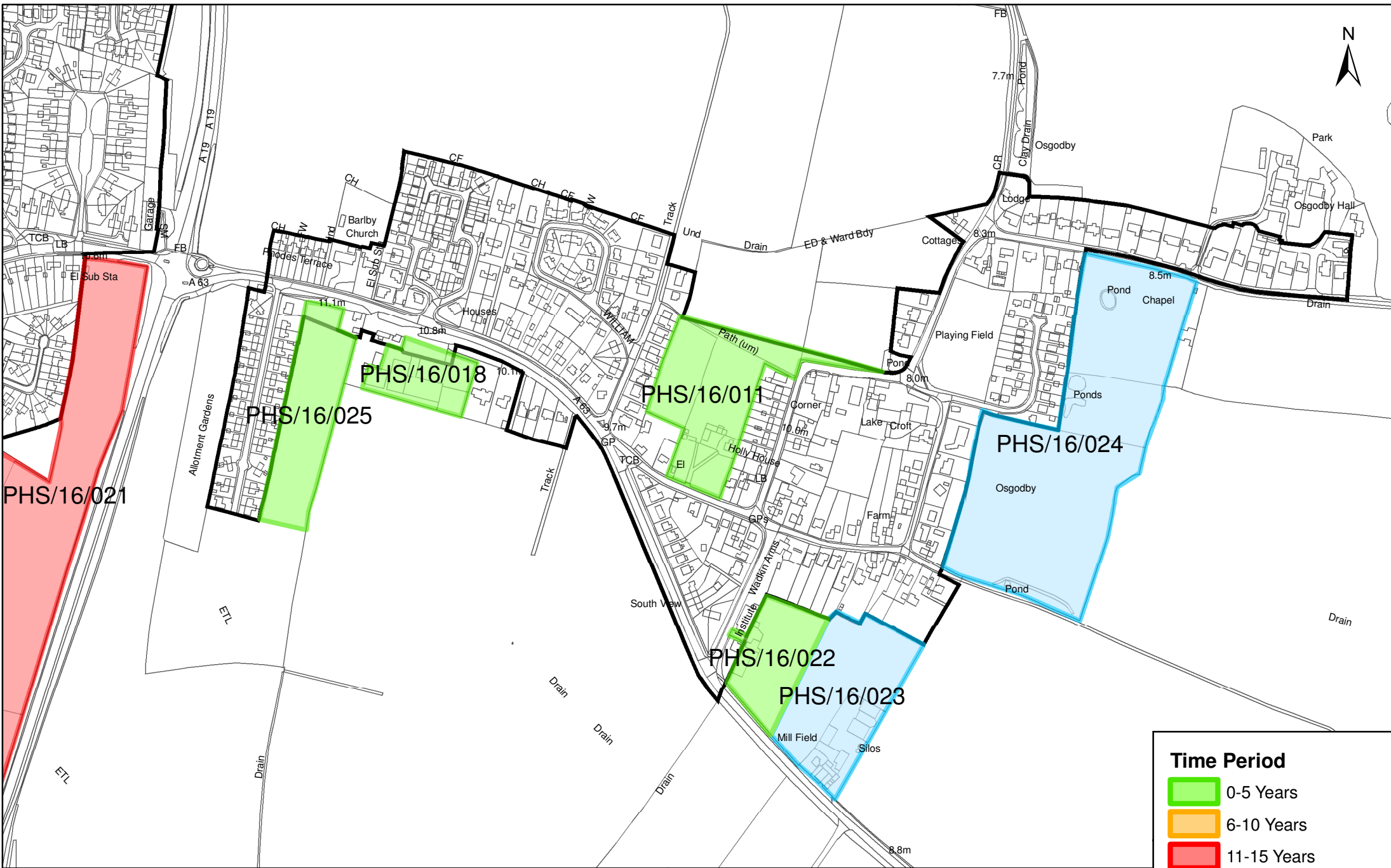
Time Period	
<span style="display:inline-block; width:15px; height:15px; background-color: #90EE90; border: 1px solid black;"></span>	0-5 Years
<span style="display:inline-block; width:15px; height:15px; background-color: #FFD700; border: 1px solid black;"></span>	6-10 Years
<span style="display:inline-block; width:15px; height:15px; background-color: #FF0000; border: 1px solid black;"></span>	11-15 Years
<span style="display:inline-block; width:15px; height:15px; background-color: #ADD8E6; border: 1px solid black;"></span>	16+ Years
<span style="display:inline-block; width:15px; height:15px; border: 2px solid black;"></span>	Development Limits

**LDf** LOCAL DEVELOPMENT FRAMEWORK

**Strategic Housing Land Availability Assessment 2011/12**

**Access Selby**  
A new approach to public service  
**SELBY**  
DISTRICT COUNCIL  
Moving forward with purpose

# NORTH DUFFIELD



**Time Period**

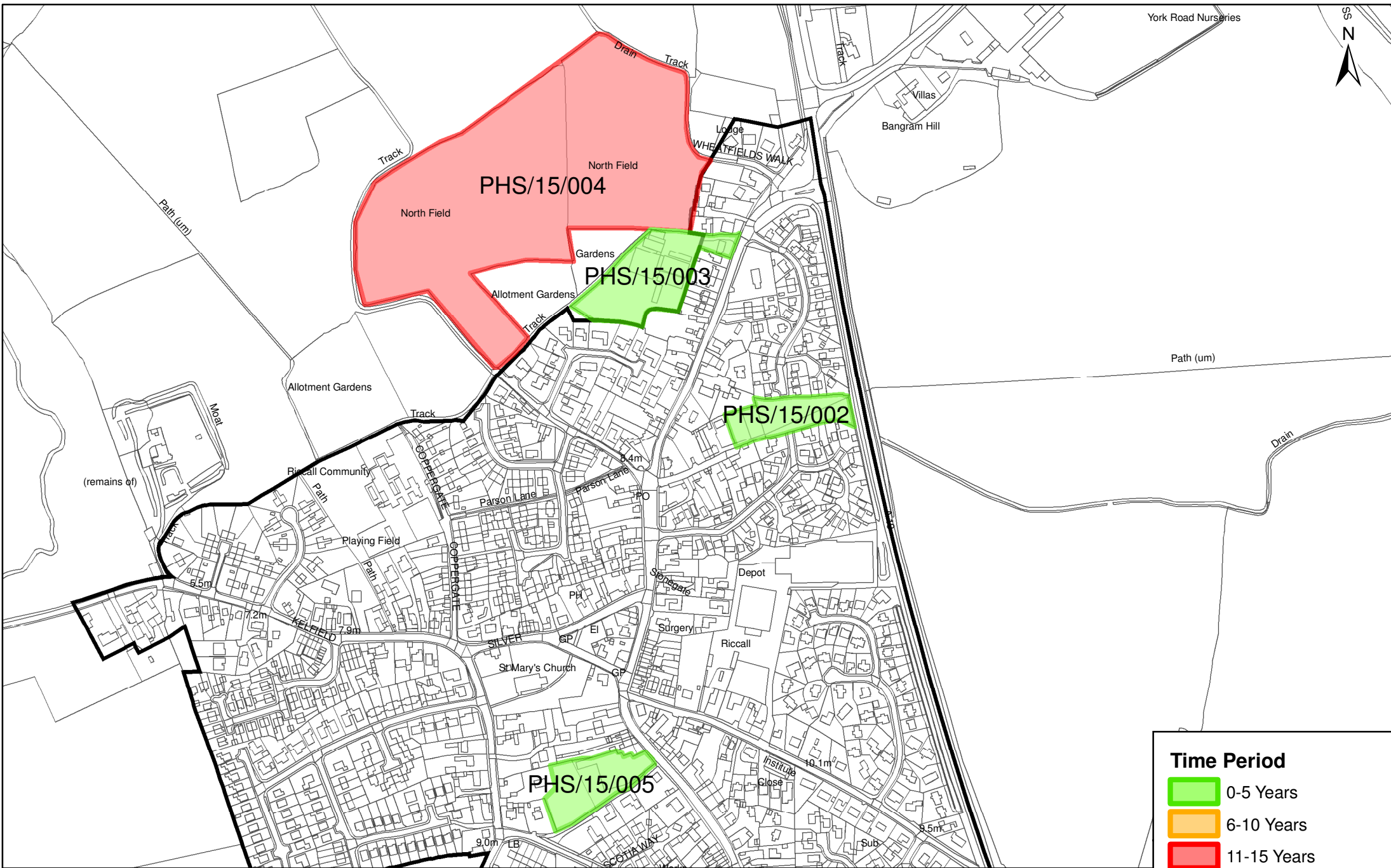
- 0-5 Years
- 6-10 Years
- 11-15 Years
- 16+ Years
- Development Limits



**Strategic Housing Land  
Availability Assessment  
2011/12**



# OSGODBY



York Road Nurseries

Villas  
Bangram Hill

Path (um)

Drain

**Time Period**

- 0-5 Years
- 6-10 Years
- 11-15 Years
- 16+ Years
- Development Limits

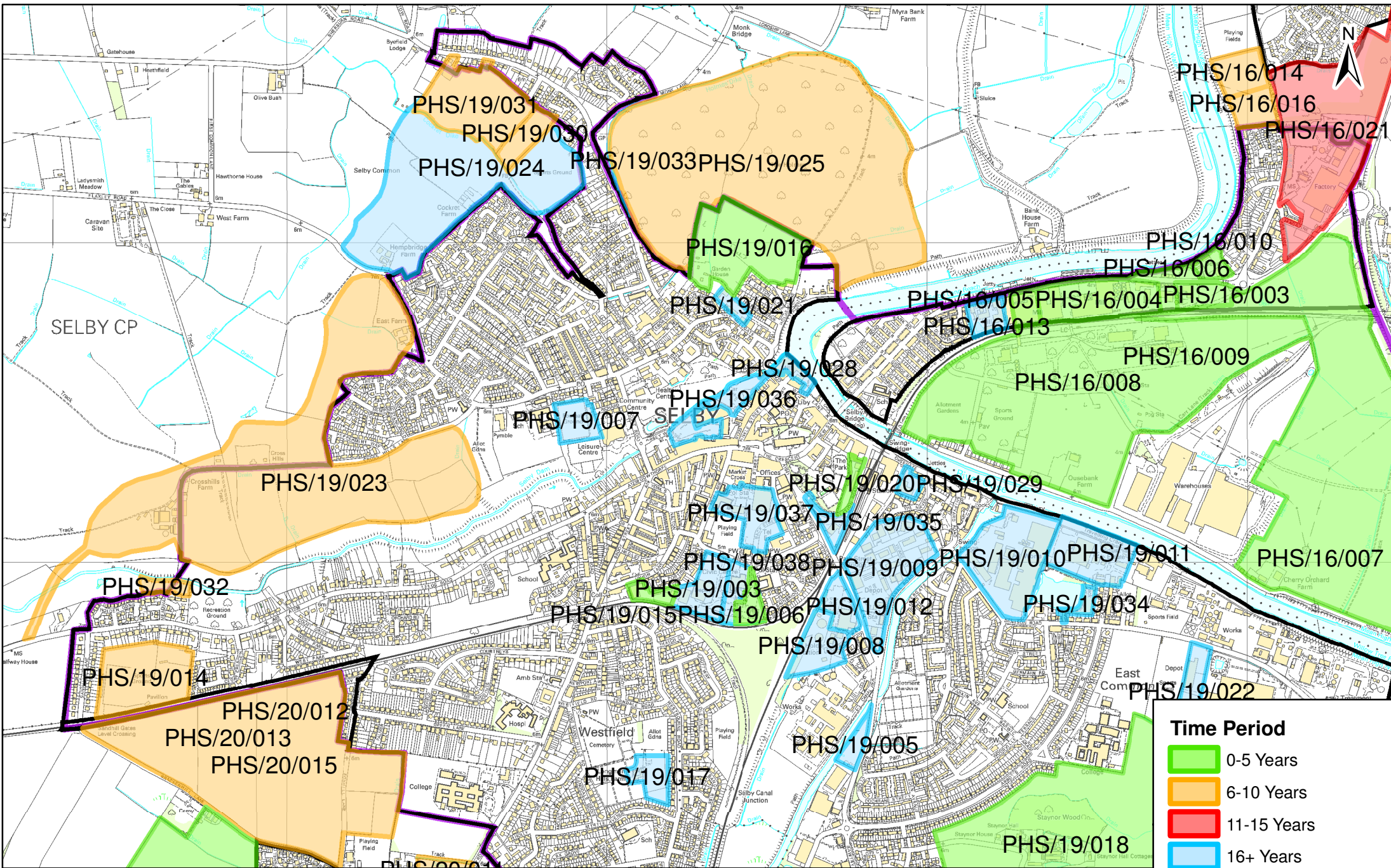
**LD** LOCAL DEVELOPMENT FRAMEWORK

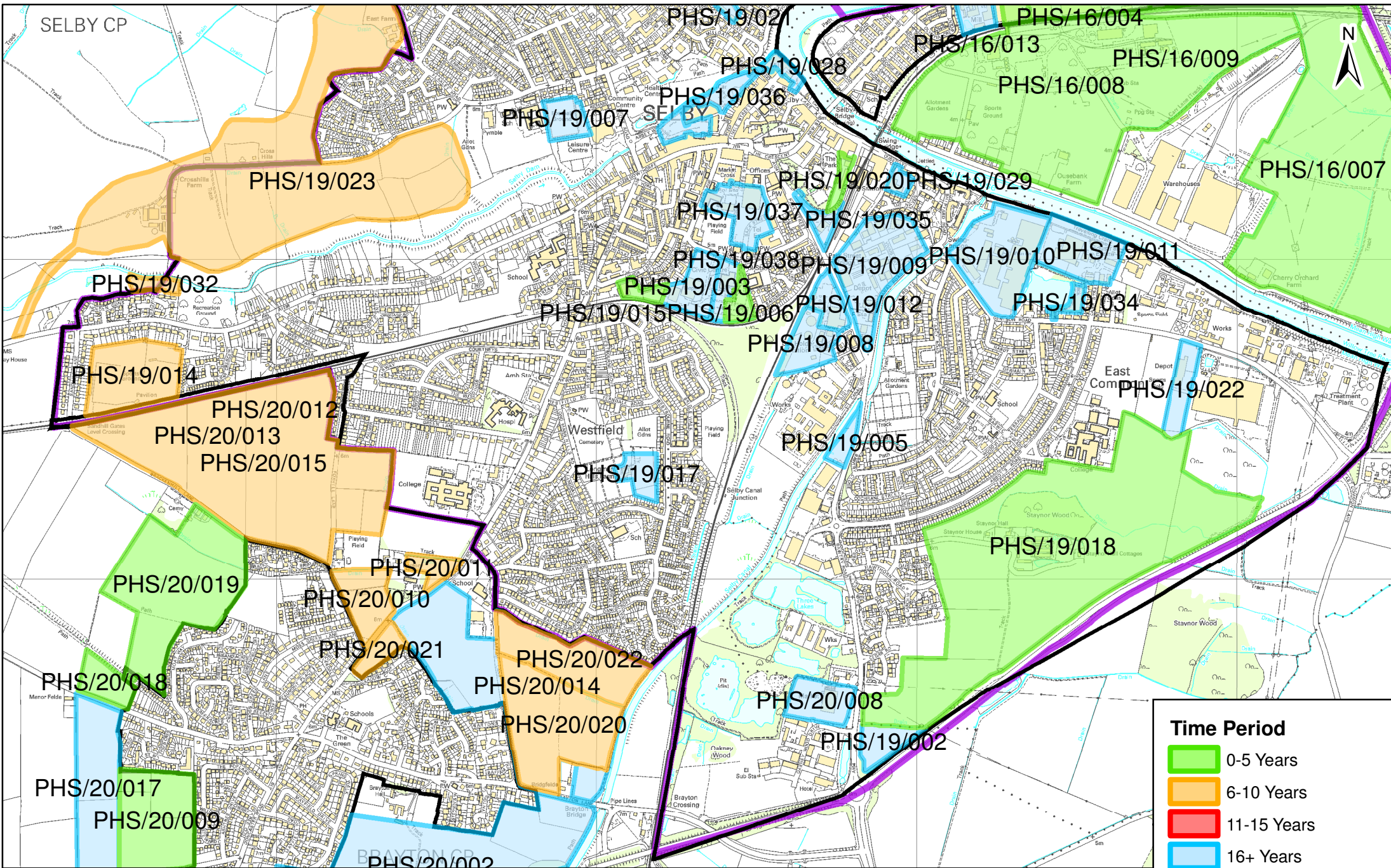
**Strategic Housing Land Availability Assessment 2011/12**

**Access Selby**  
A new approach to public service

**SELBY**  
DISTRICT COUNCIL  
Moving forward with purpose

**RICCALL**





**Time Period**

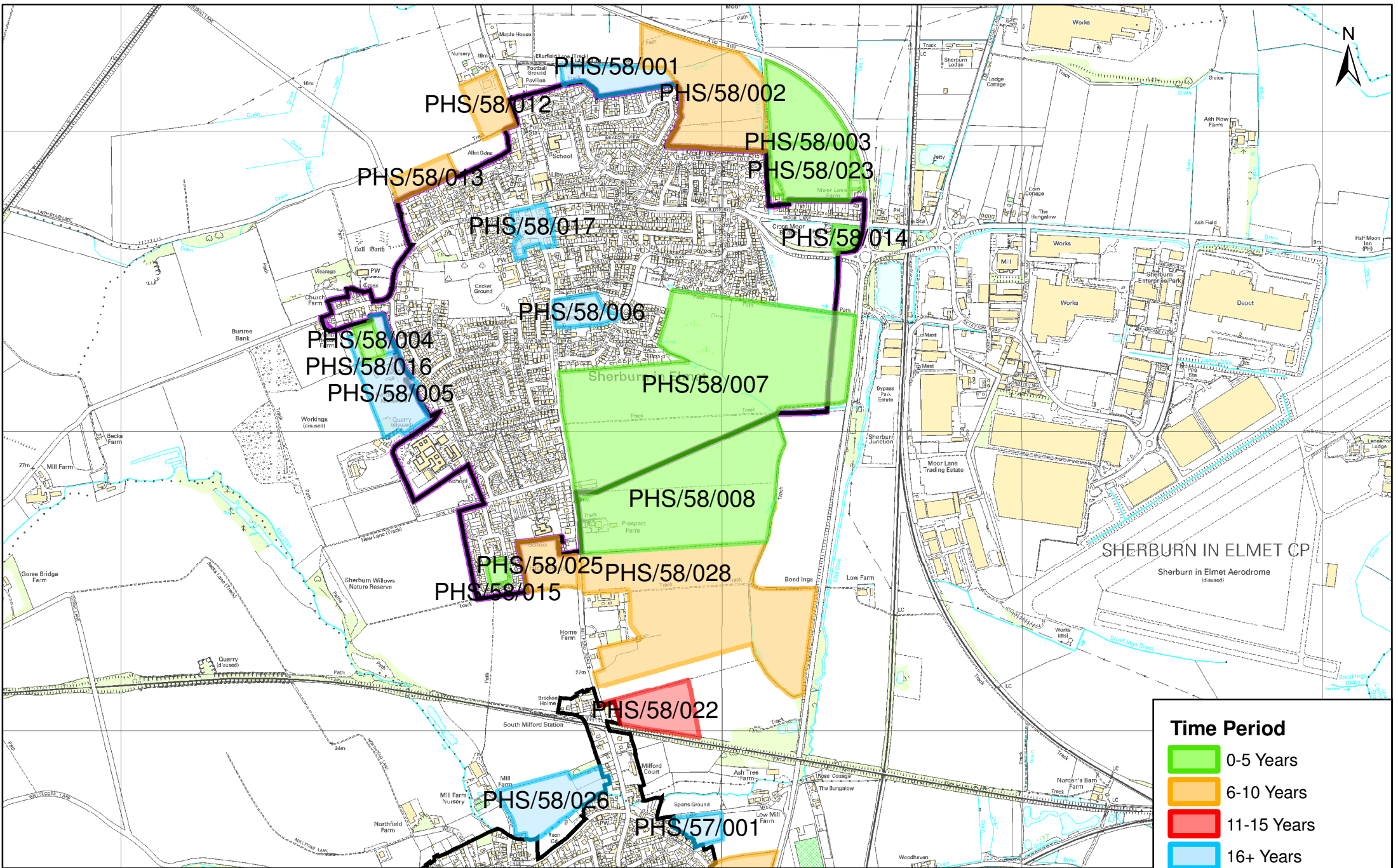
- 0-5 Years
- 6-10 Years
- 11-15 Years
- 16+ Years
- Development Limits
- Urban Area



**Strategic Housing Land Availability Assessment 2011/12**



# SELBY (SOUTH)



**Time Period**

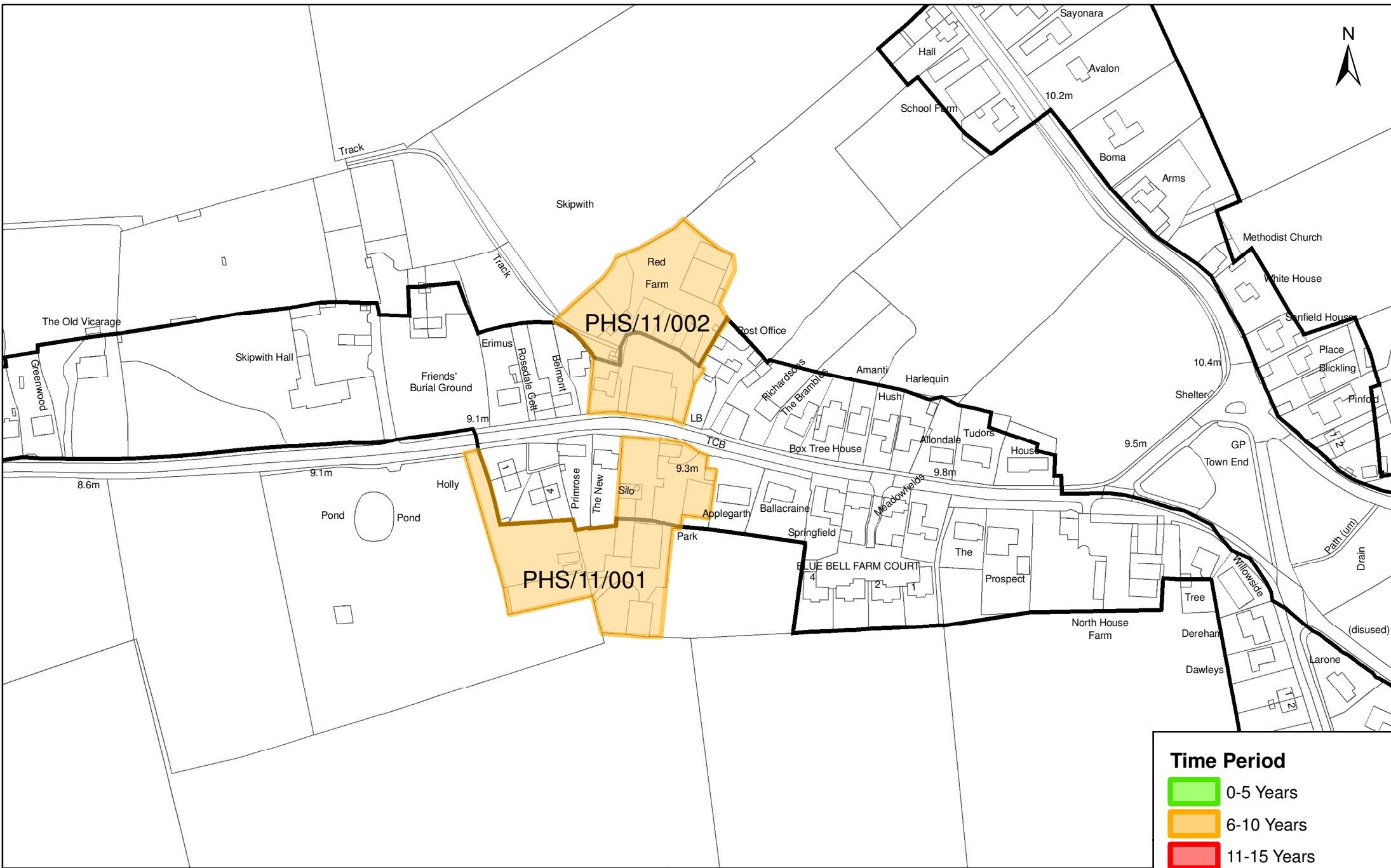
- 0-5 Years
- 6-10 Years
- 11-15 Years
- 16+ Years
- Development Limits
- Urban Area

**LDf** LOCAL DEVELOPMENT FRAMEWORK

**Strategic Housing Land Availability Assessment 2011/12**

**Access Selby**  
A new approach to public service  
**SELBY**  
DISTRICT COUNCIL  
Working towards our purpose

# SHERBURN IN ELMET



**Time Period**

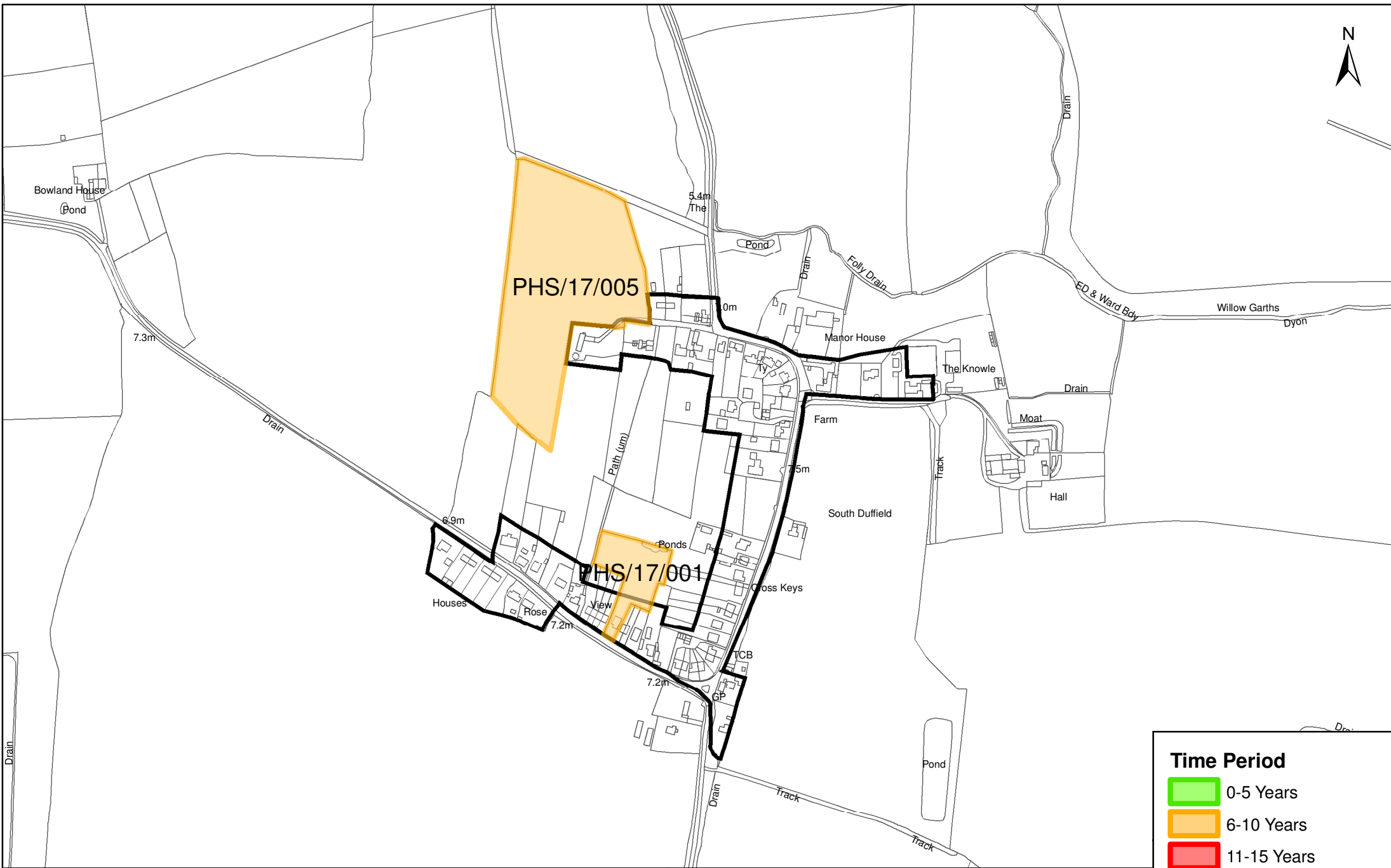
- 0-5 Years
- 6-10 Years
- 11-15 Years
- 16+ Years
- Development Limits



**Strategic Housing Land  
Availability Assessment  
2011/12**



# SKIPWITH



**Time Period**

- 0-5 Years
- 6-10 Years
- 11-15 Years
- 16+ Years
- Development Limits

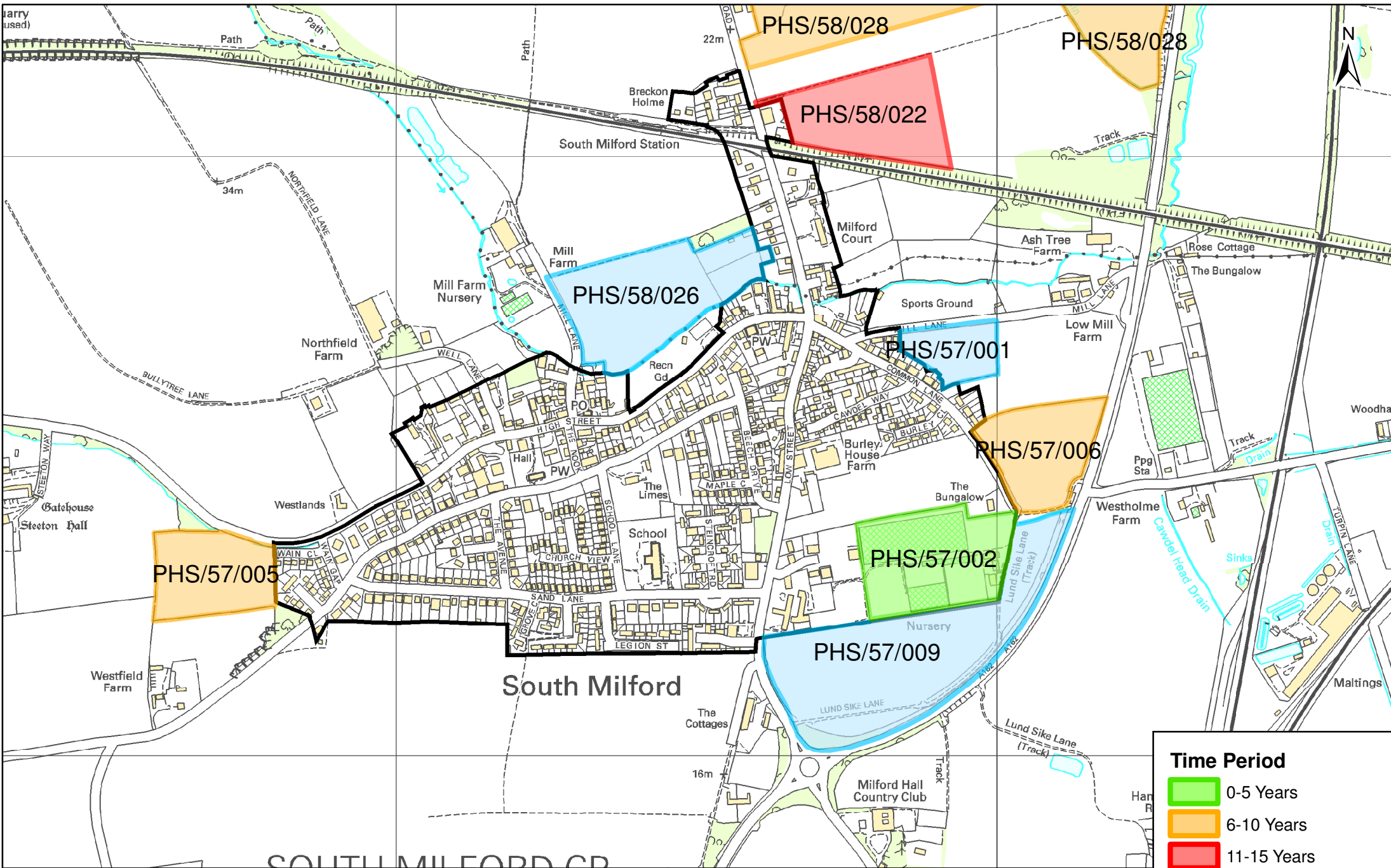


**Strategic Housing Land  
Availability Assessment  
2011/12**



# SOUTH DUFFIELD





**Time Period**

- 0-5 Years
- 6-10 Years
- 11-15 Years
- 16+ Years
- Development Limits

**LDf** LOCAL DEVELOPMENT FRAMEWORK

**Strategic Housing Land Availability Assessment 2011/12**

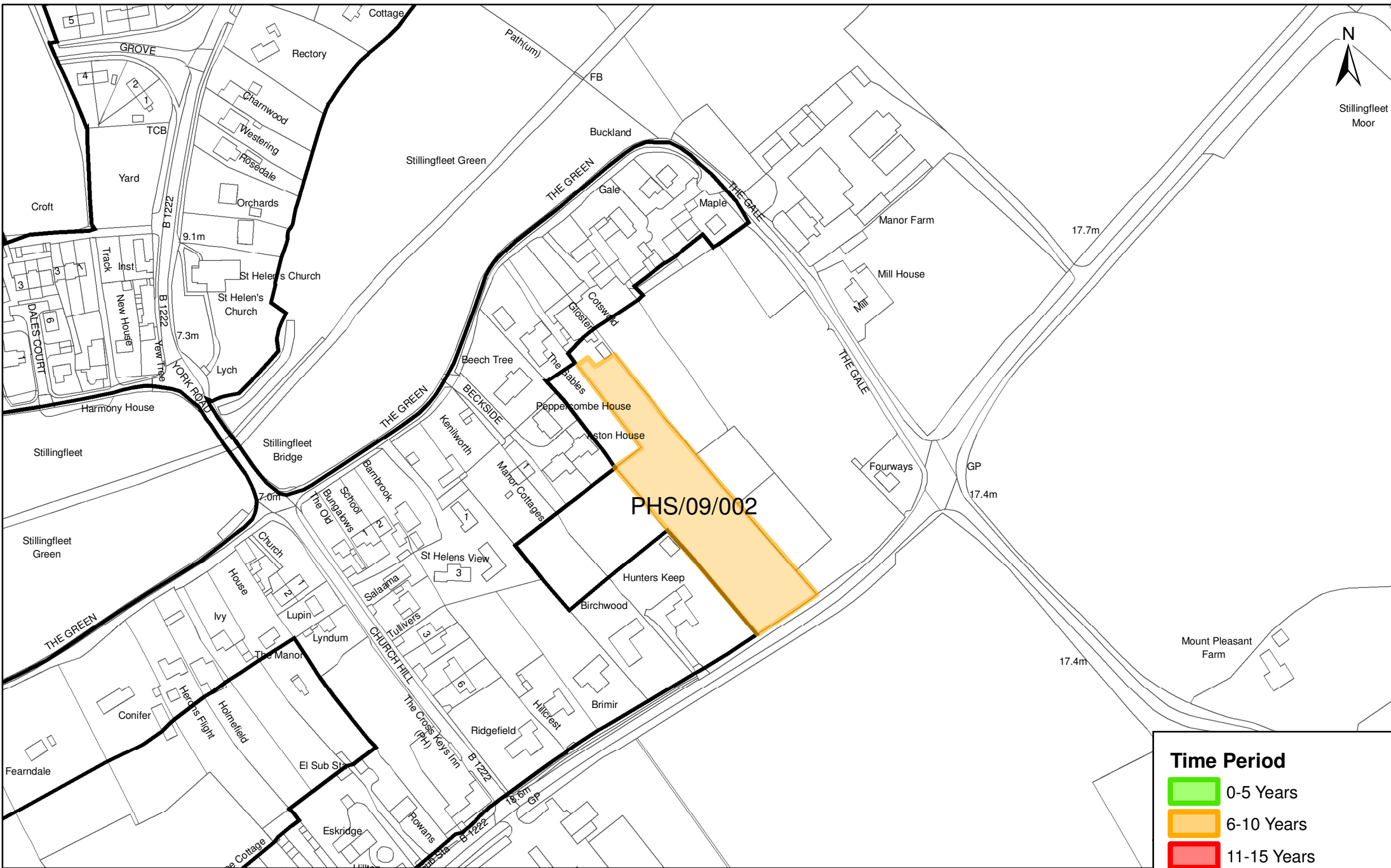
**Access Selby**  
A new approach to public service

**SELBY**  
DISTRICT COUNCIL  
Working towards our purpose

**SOUTH MILFORD**



Stillingfleet Moor



**Time Period**

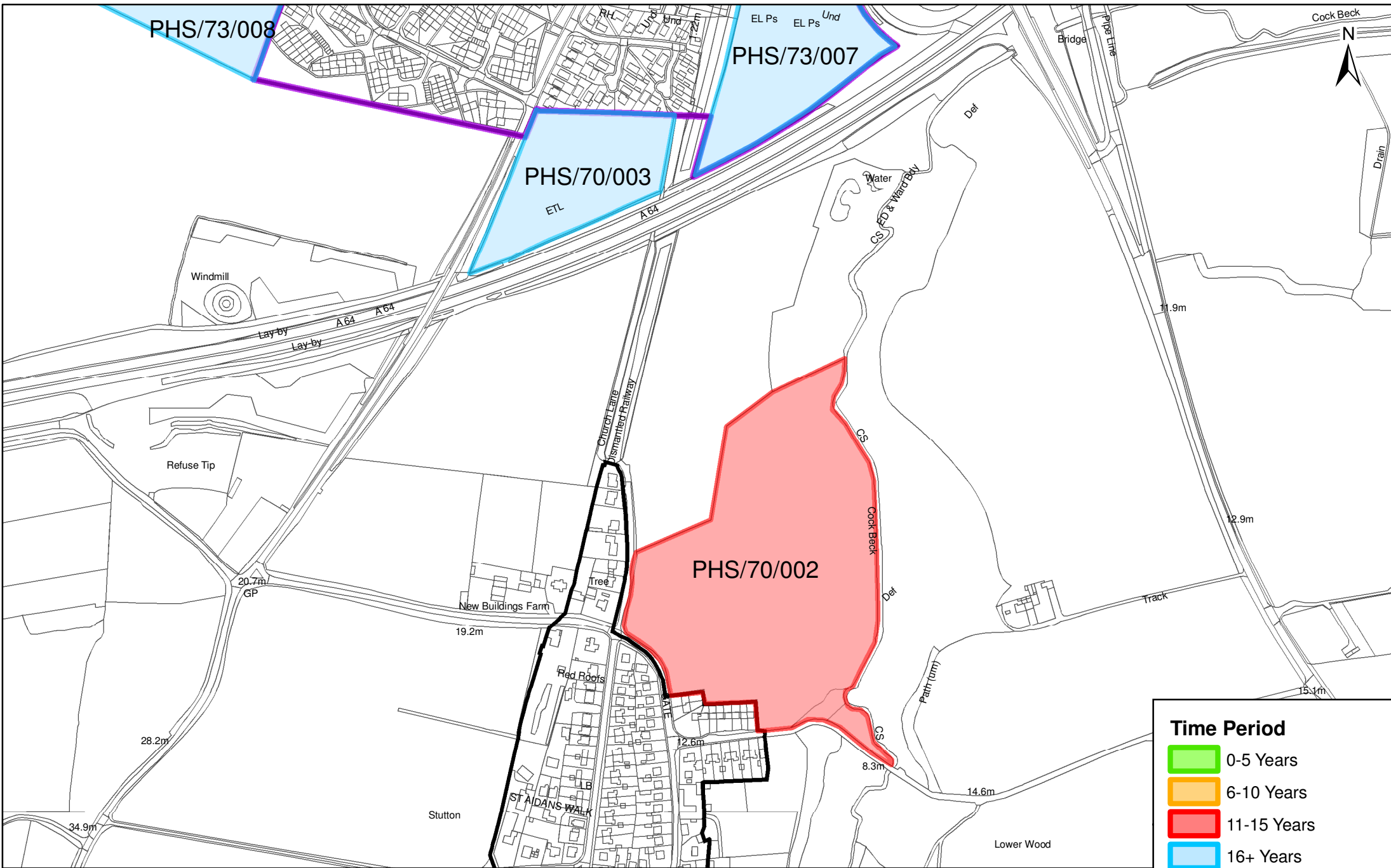
- 0-5 Years
- 6-10 Years
- 11-15 Years
- 16+ Years
- Development Limits



**Strategic Housing Land Availability Assessment 2011/12**



# STILLINGFLEET



**Time Period**

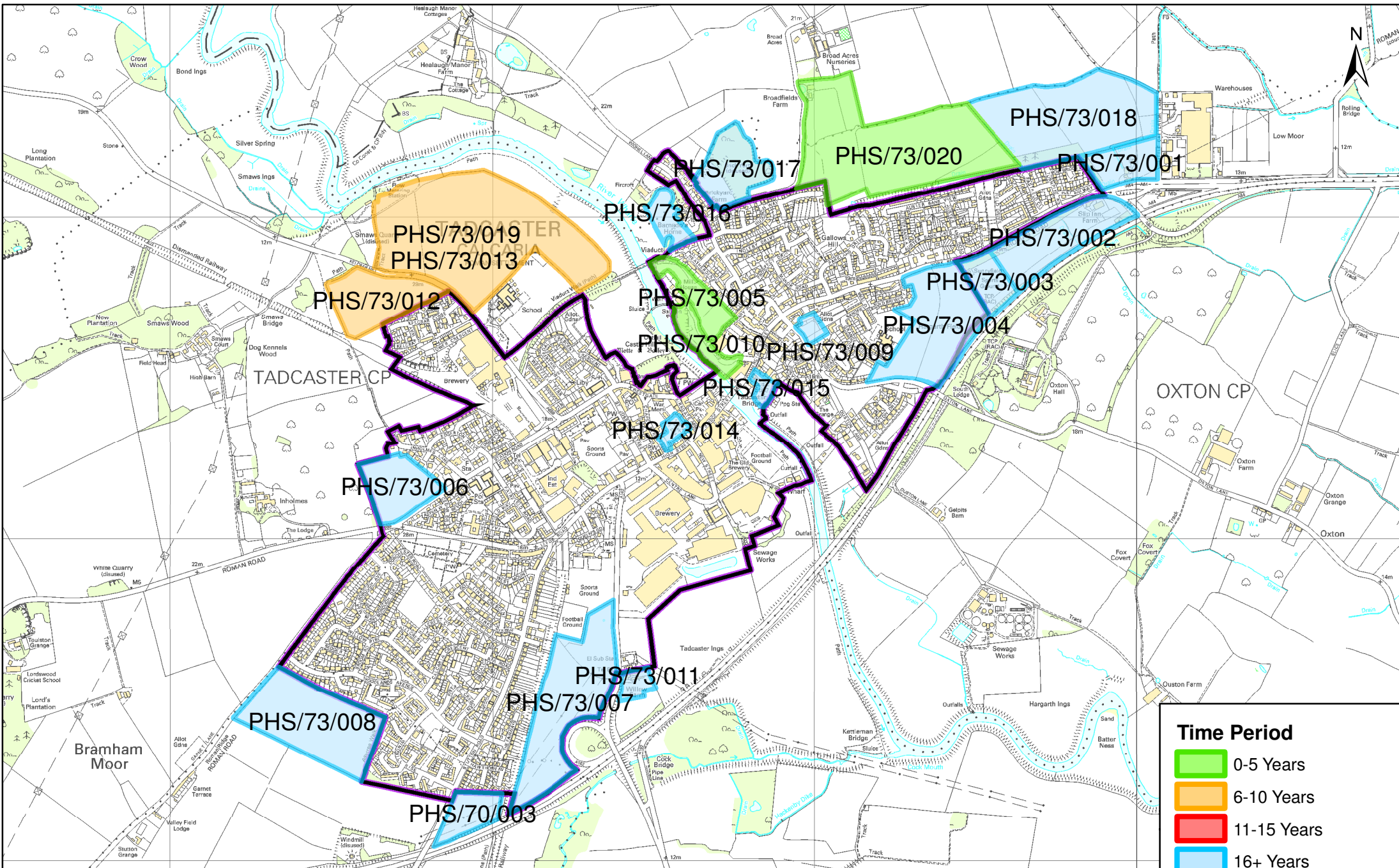
- 0-5 Years
- 6-10 Years
- 11-15 Years
- 16+ Years
- Urban Area
- Development Limits



**Strategic Housing Land  
Availability Assessment  
2011/12**



**STUTTON**



**Time Period**

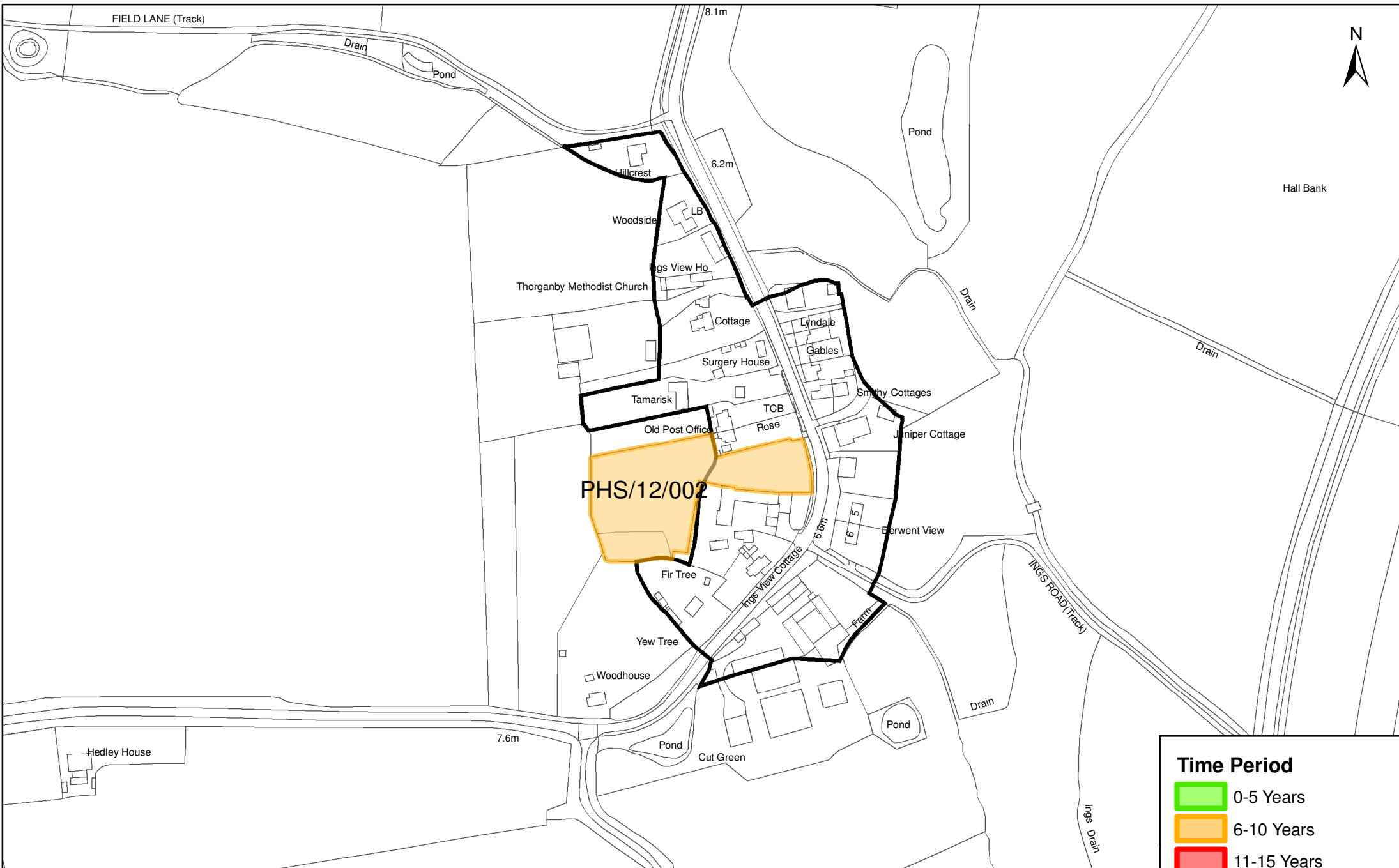
- 0-5 Years
- 6-10 Years
- 11-15 Years
- 16+ Years
- Development Limits
- Urban Area

**LDf** LOCAL DEVELOPMENT FRAMEWORK

**Strategic Housing Land Availability Assessment 2011/12**

**Access Selby**  
A new approach to public service  
**SELBY**  
DISTRICT COUNCIL  
Working towards excellence

**TADCASTER**



**Time Period**

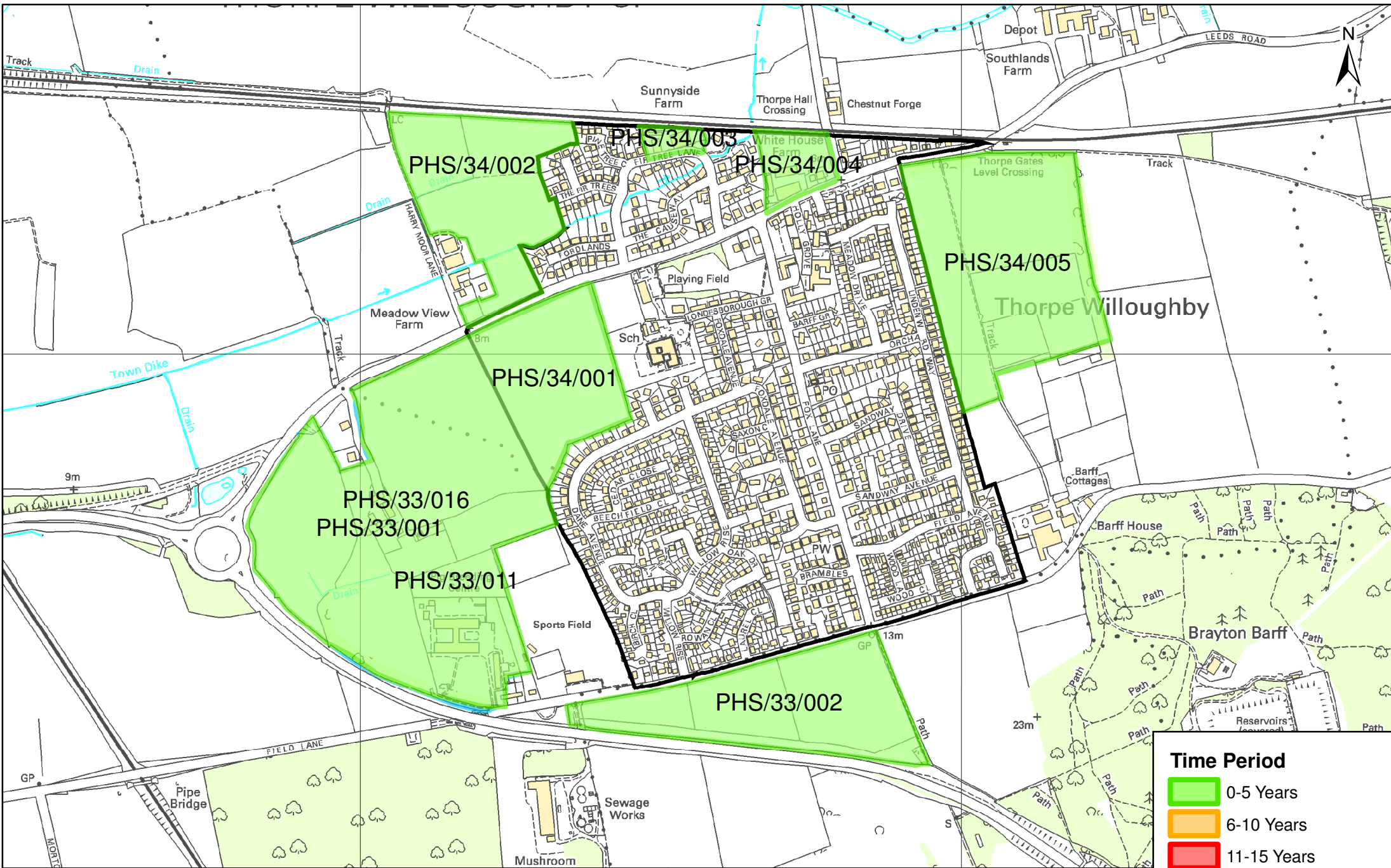
- 0-5 Years
- 6-10 Years
- 11-15 Years
- 16+ Years
- Development Limits



**Strategic Housing Land  
Availability Assessment  
2011/12**



# THORGANBY



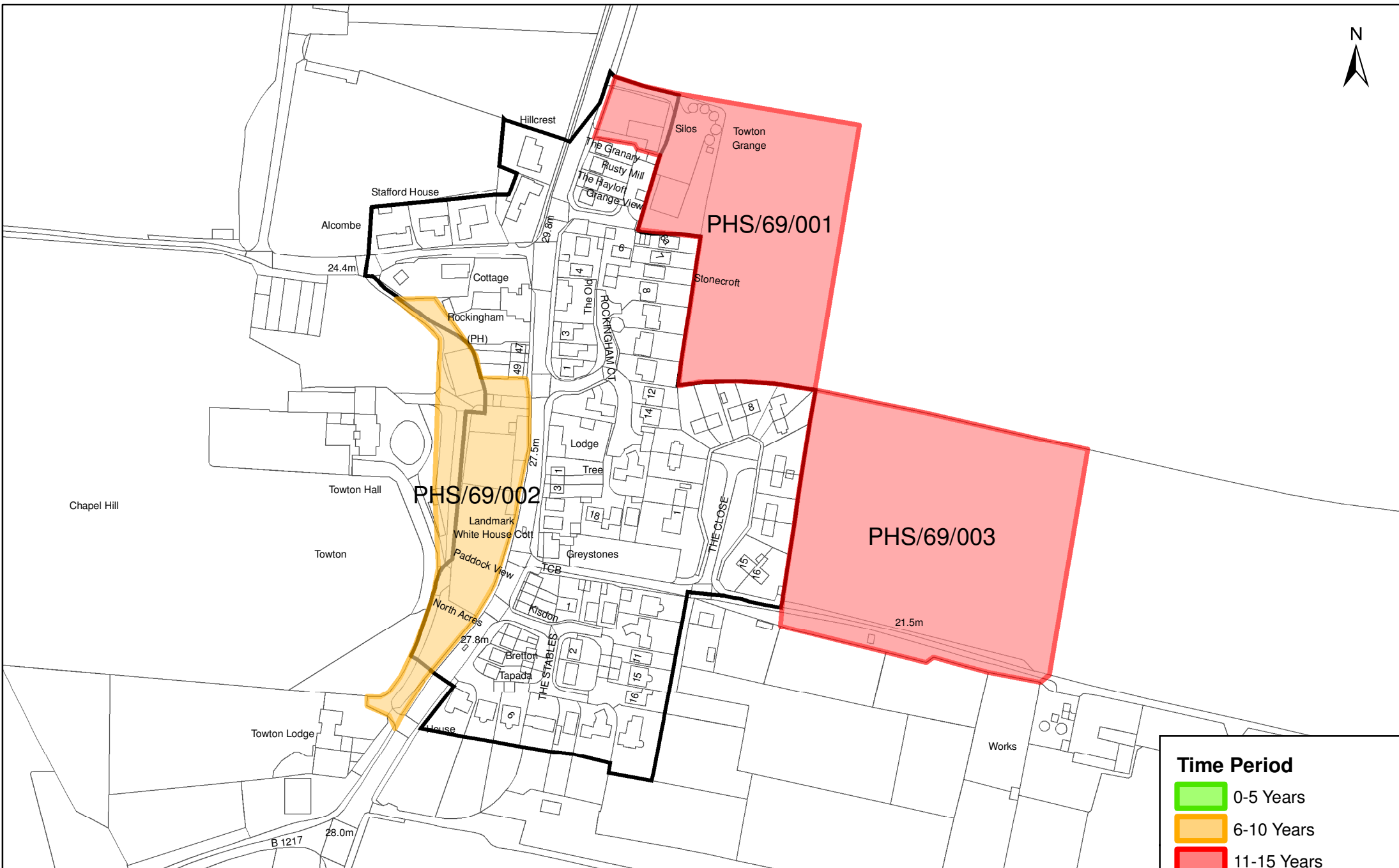
Time Period	
<span style="display:inline-block; width:15px; height:15px; background-color:#90EE90; border:1px solid black;"></span>	0-5 Years
<span style="display:inline-block; width:15px; height:15px; background-color:#FFD700; border:1px solid black;"></span>	6-10 Years
<span style="display:inline-block; width:15px; height:15px; background-color:#FF4500; border:1px solid black;"></span>	11-15 Years
<span style="display:inline-block; width:15px; height:15px; background-color:#ADD8E6; border:1px solid black;"></span>	16+ Years
<span style="display:inline-block; width:15px; height:15px; border:2px solid black;"></span>	Development Limits



**Strategic Housing Land  
Availability Assessment  
2011/12**



# THORPE WILLOUGHBY



**Time Period**

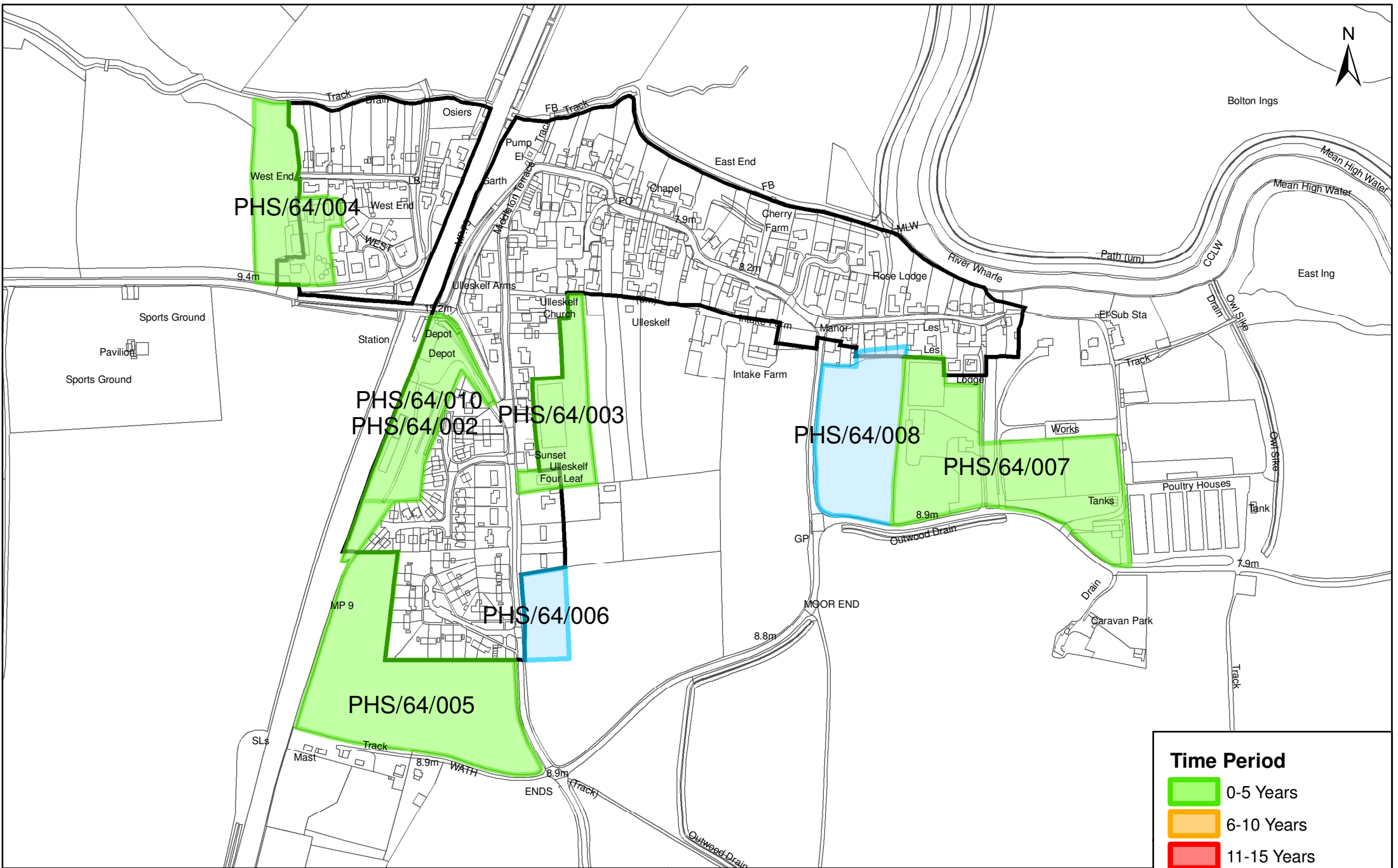
- 0-5 Years
- 6-10 Years
- 11-15 Years
- 16+ Years
- Development Limits



**Strategic Housing Land  
Availability Assessment  
2011/12**



**TOWTON**



PHS/64/004

PHS/64/010

PHS/64/002

PHS/64/003

PHS/64/008

PHS/64/007

PHS/64/006

PHS/64/005

**Time Period**

- 0-5 Years
- 6-10 Years
- 11-15 Years
- 16+ Years
- Development Limits

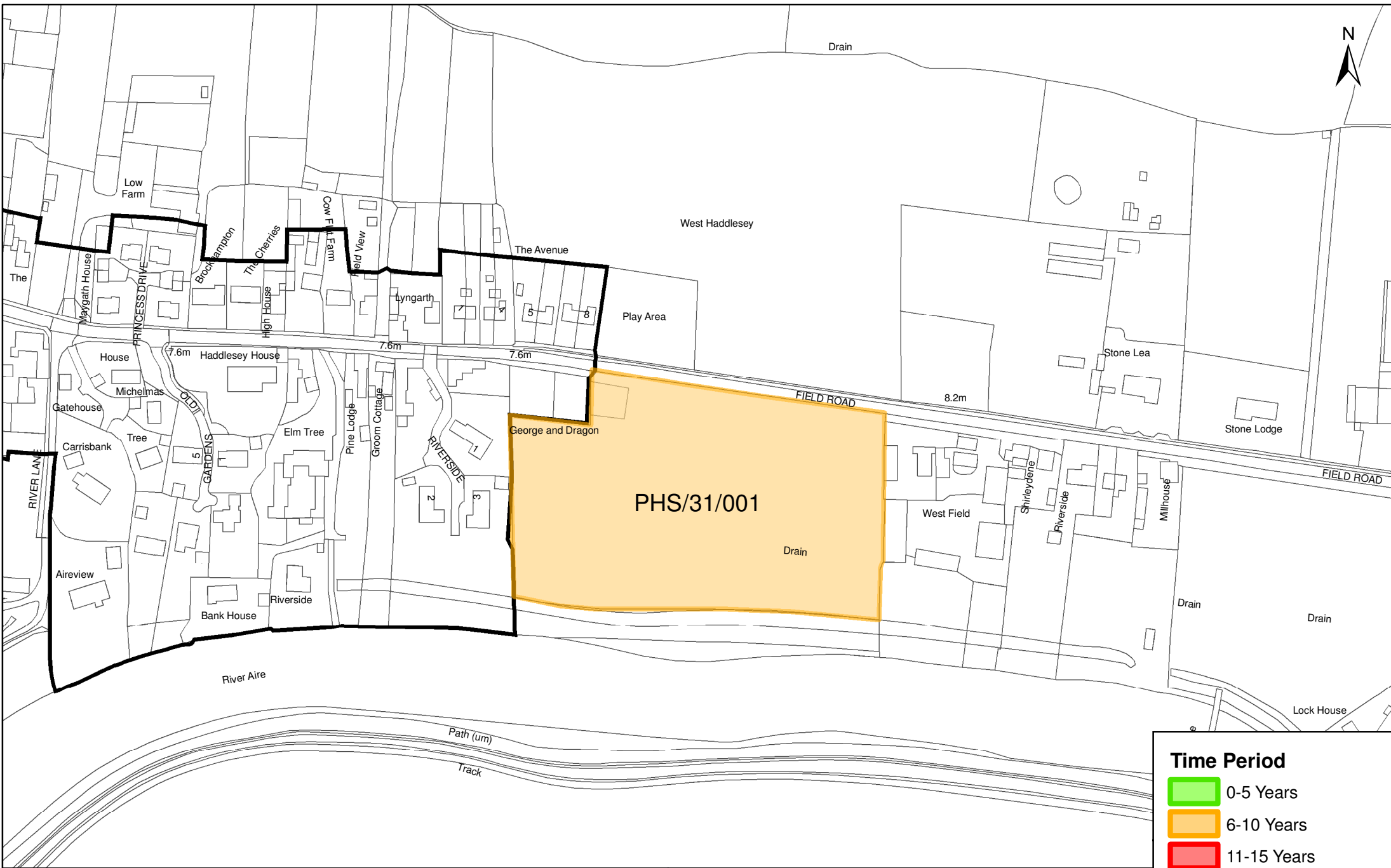


**Strategic Housing Land  
Availability Assessment  
2011/12**



# ULLESKELF





**Time Period**

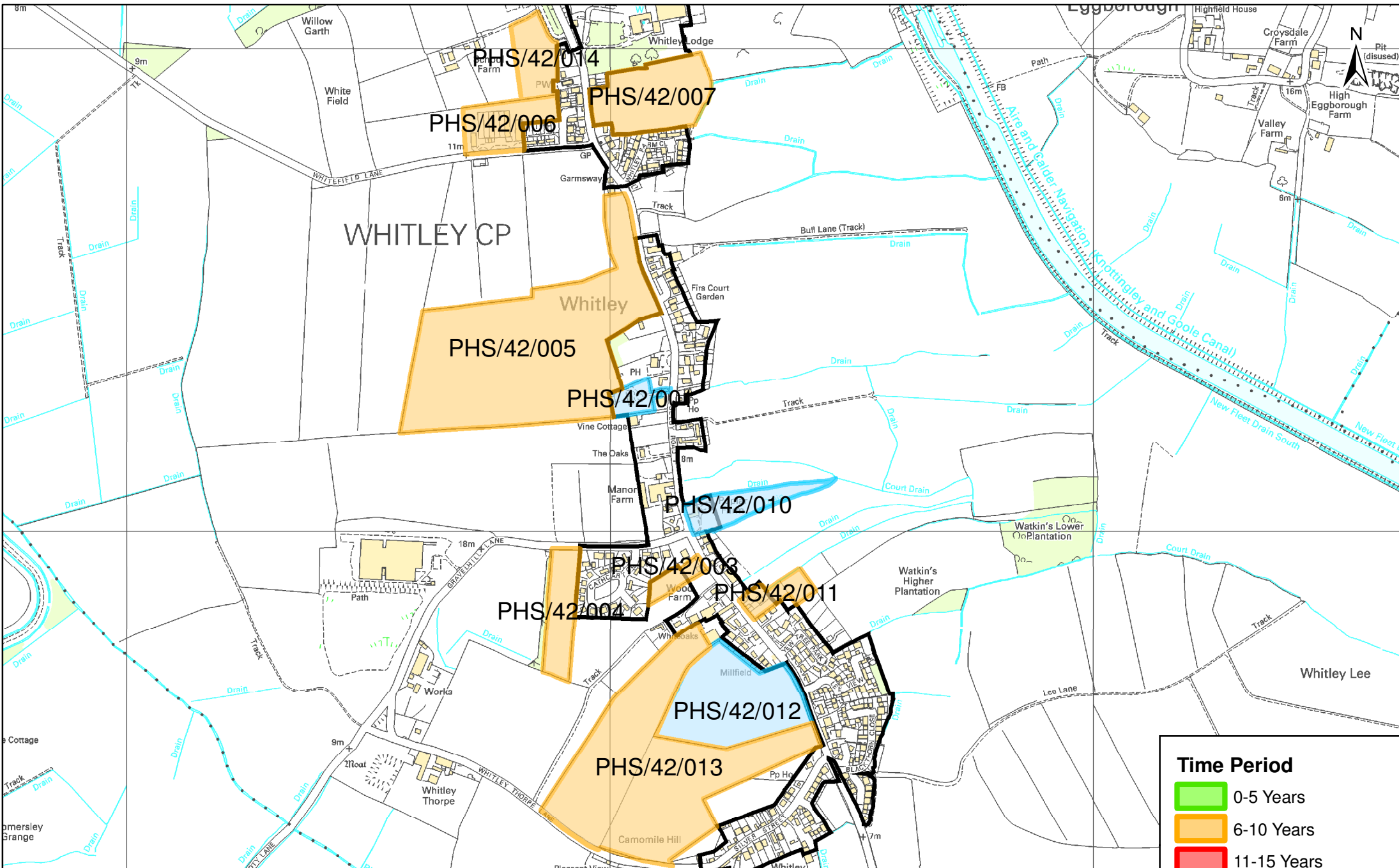
- 0-5 Years
- 6-10 Years
- 11-15 Years
- 16+ Years
- Development Limits



**Strategic Housing Land  
Availability Assessment  
2011/12**



# WEST HADDLESEY



**Time Period**

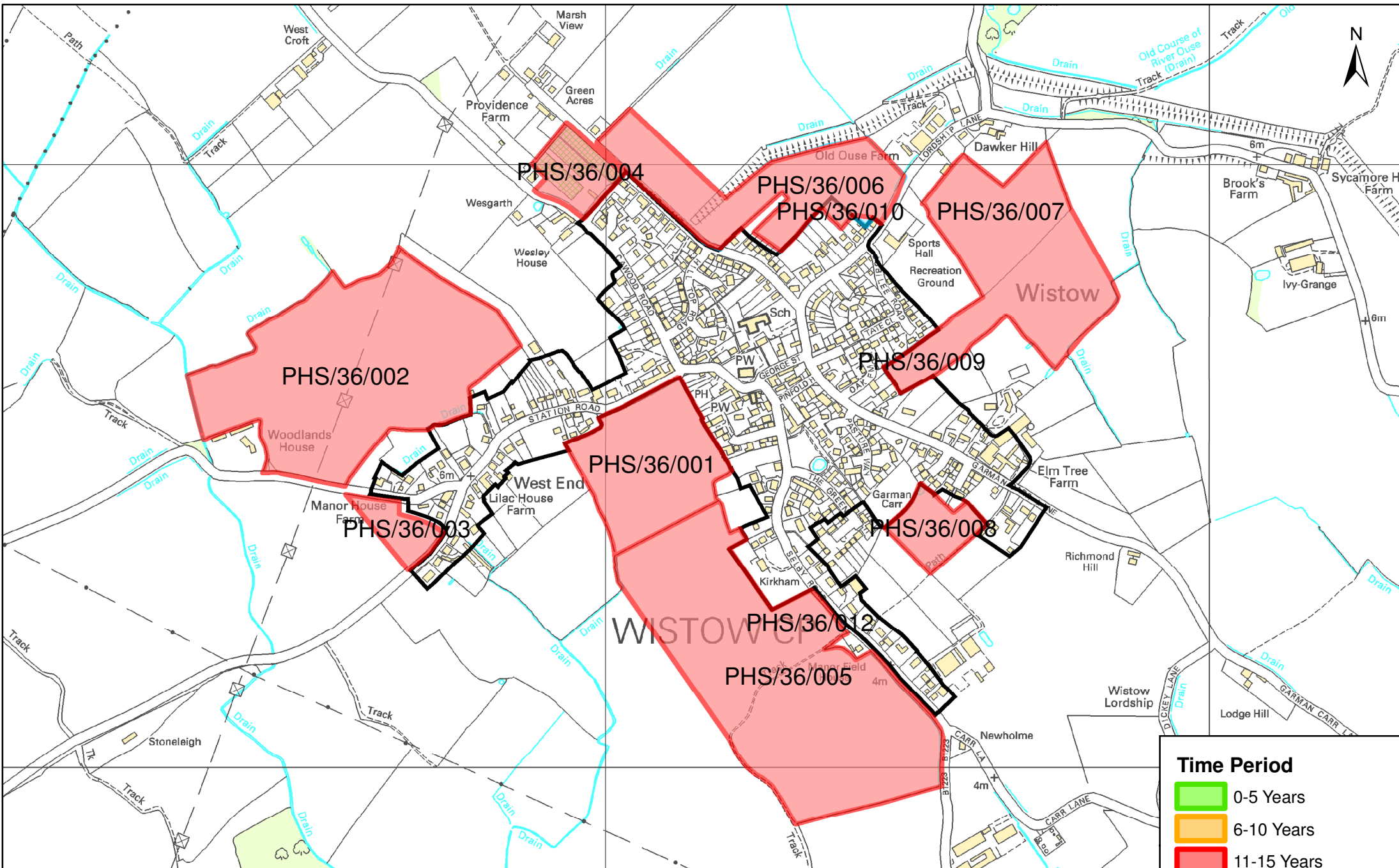
- 0-5 Years
- 6-10 Years
- 11-15 Years
- 16+ Years
- Development Limits



**Strategic Housing Land  
Availability Assessment  
2011/12**



**WHITLEY**

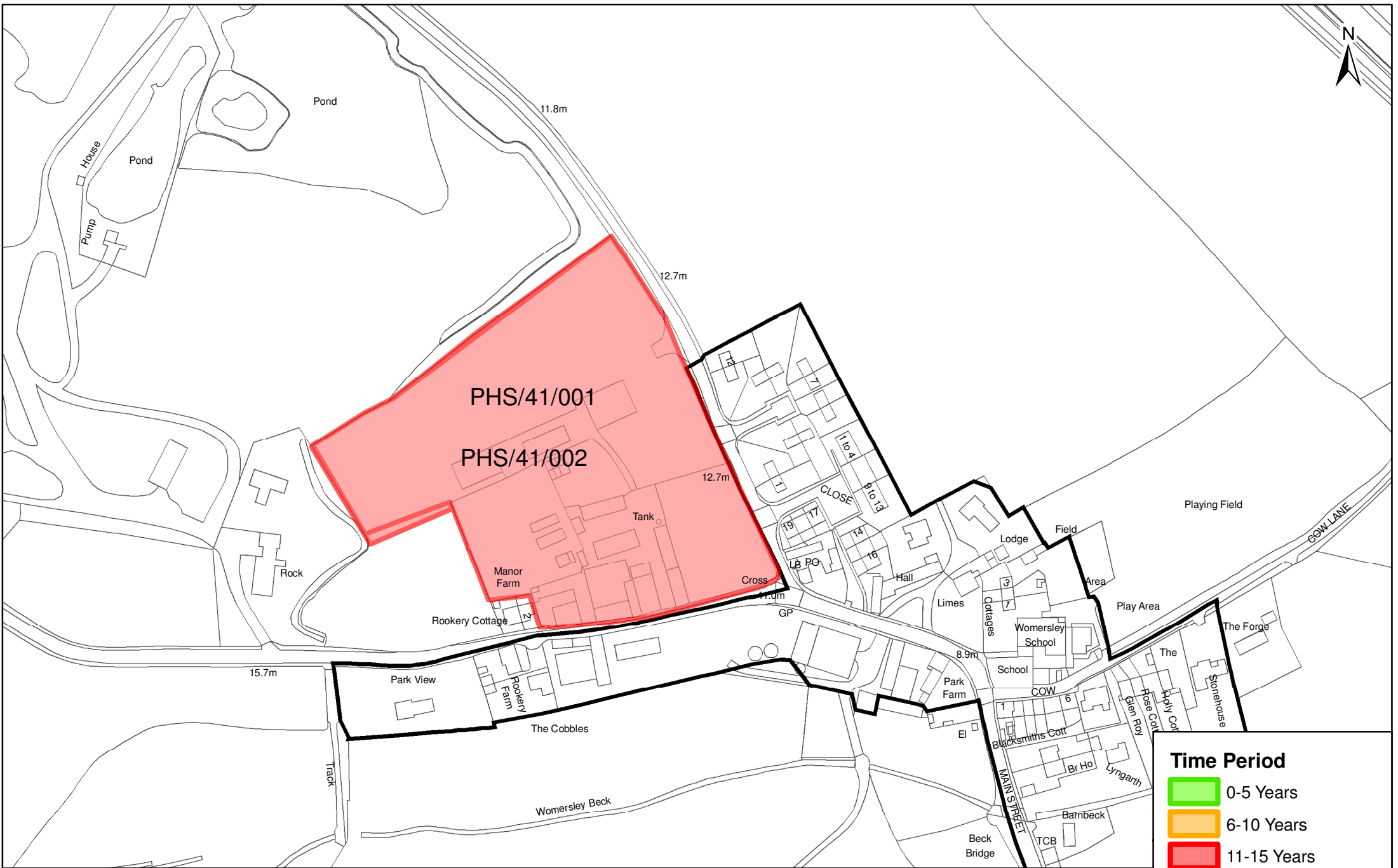


**Strategic Housing Land  
Availability Assessment  
2011/12**



**WISTOW**

Time Period	
<span style="display:inline-block; width:15px; height:15px; background-color:lightgreen; border:1px solid black;"></span>	0-5 Years
<span style="display:inline-block; width:15px; height:15px; background-color:orange; border:1px solid black;"></span>	6-10 Years
<span style="display:inline-block; width:15px; height:15px; background-color:red; border:1px solid black;"></span>	11-15 Years
<span style="display:inline-block; width:15px; height:15px; background-color:lightblue; border:1px solid black;"></span>	16+ Years
<span style="display:inline-block; width:15px; height:15px; border:2px solid black;"></span>	Development Limits



**Time Period**

- 0-5 Years
- 6-10 Years
- 11-15 Years
- 16+ Years
- Development Limits



**Strategic Housing Land Availability Assessment 2011/12**



# WOMERSLEY